(15)

1276

Click Here for Field Notes

2

TOWNSHIP No. 41 NORTH, RANGE No. 67 WEST of the 6th Principal MERIDIAN.

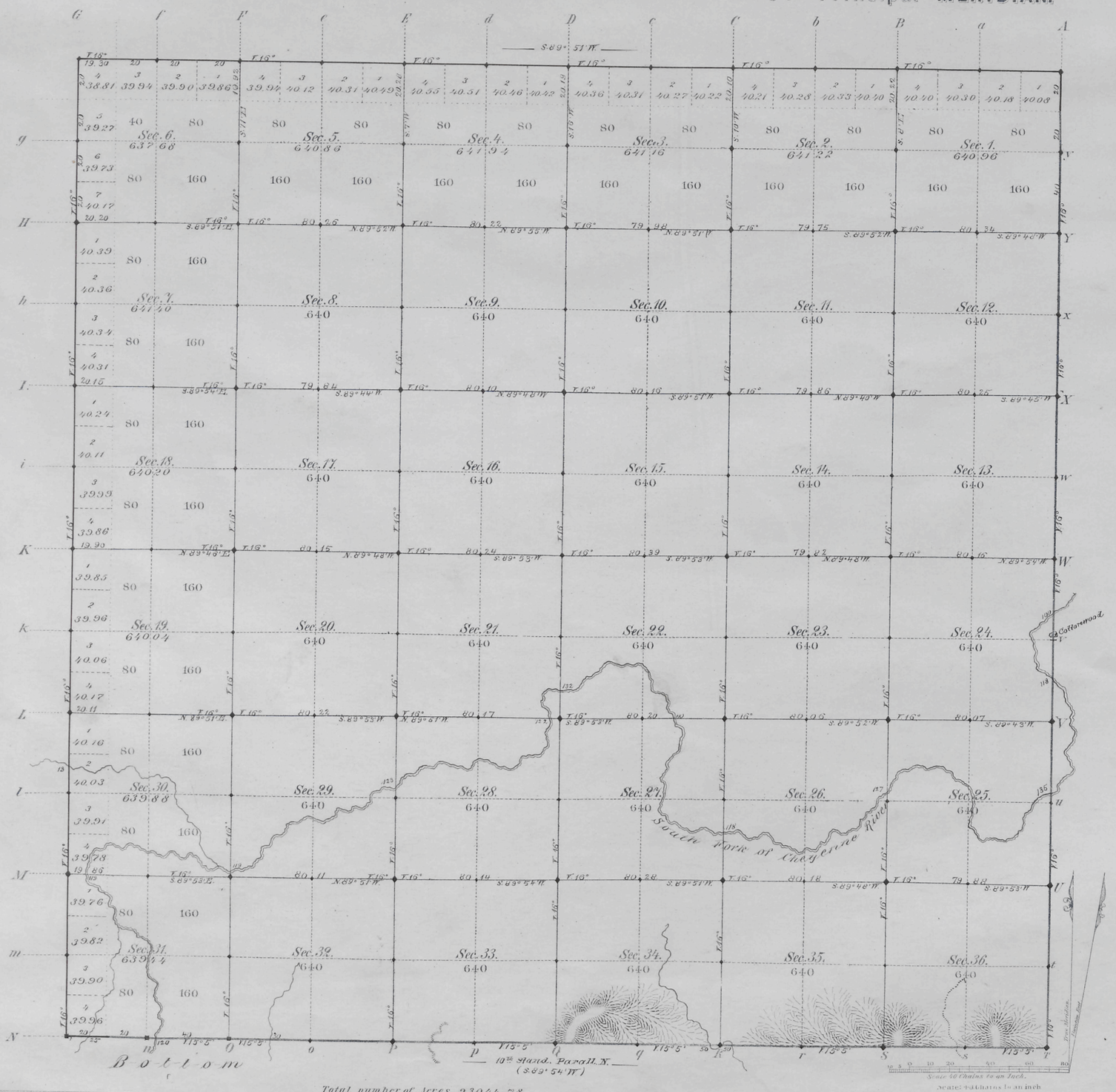

Total number of Acres. 23044.78

Surveys Designated	By Whom Surveyed	Date of Contract	Amount of Surveys Mls	Chs	Lks	When Surveyed	Magnetic Declination
E.W.N. Township lines	A. P. Harrison	Octob. 25, 1881	17	79	30	April 15, 21, & 22, 1882	16° East
Subdivisions	" " "	" " "	60	3	76	May 10 – 17th 1882	16° " "
Connections							
10th Stand. Pal N	McCarthy & Moore	February 2, 1881	6	0	0	Febr. 26 & 28, 1881	

The above Map of Township No. 41 North of Range No. 67 West of the Sixth Principal Meridian Wyoming Territory is strictly conformable to the field notes of the survey thereof on file in this Office, which have been examined and approved

Surveyor Generals Office,
Cheyenne Wyoming
October 16th 1882

Edw. C. David
" Sur. Genl.

942

A. Gast & Co., St. Louis, Mo.

41 - 67

(15) Indexed

accession no. 1287

Click Here for Field Notes

Retracement Notes, All or Part

EXTERIOR LINES.

Scale 3 miles to 1 inch. Mag. Var. East.

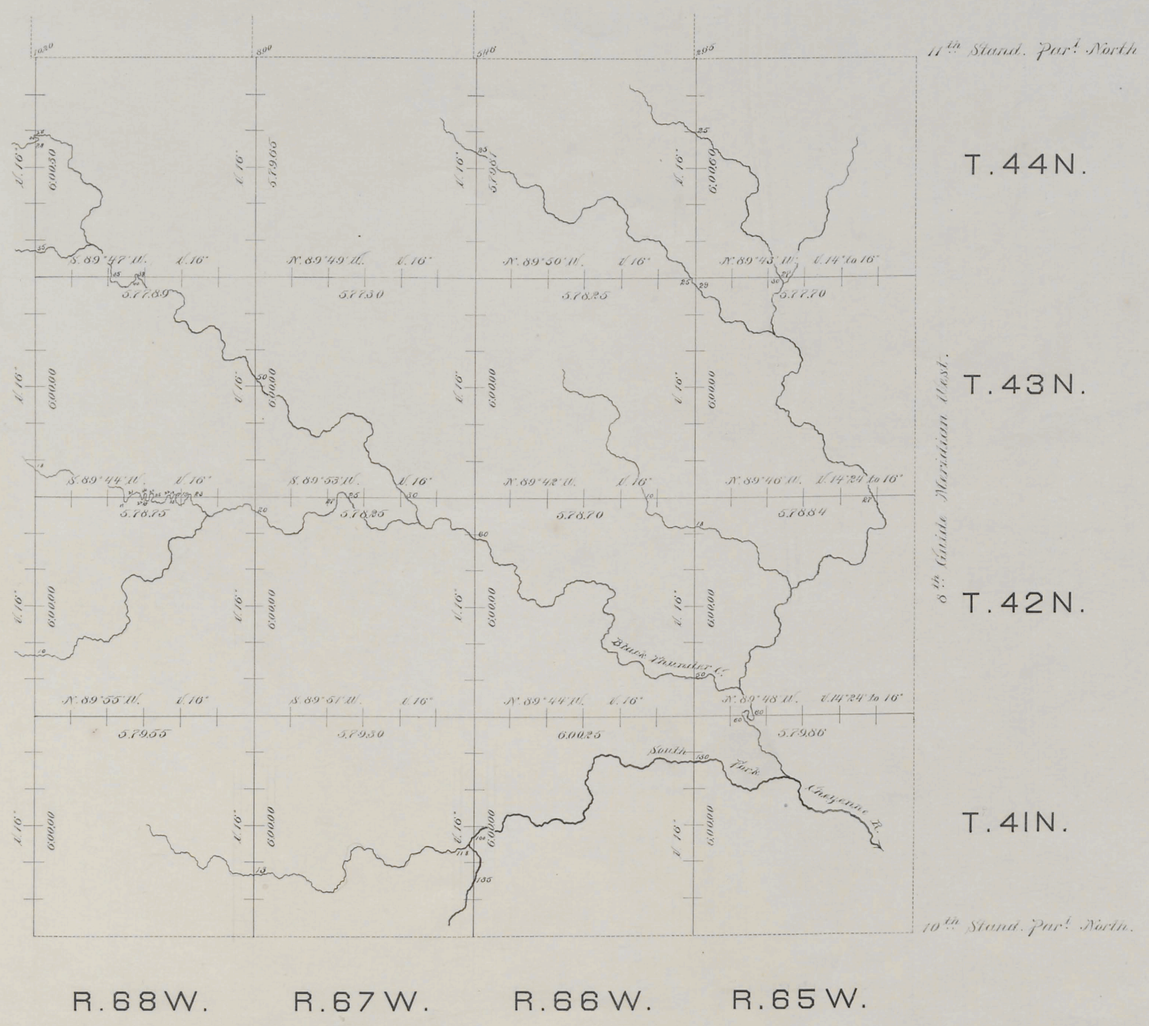

Surveys Designated	By whom Surveyed	Date of Contract	Amount of Surveys. Miles	Chs.	Lks.	When Surveyed.
Exterior lines	R. P. Hanson	Oct. 25, 1881	167	65	0	Apr. 10-May 1, 1882.
Connections	" " "	" " "		26	31	" " "

I hereby certify that the above diagram of the Exterior lines of Townships 41, 42, 43, and 44 North, Ranges 65, 66, 67 and 68 West of the Sixth Principal Meridian, Wyoming Territory, is strictly conformable to the field notes of the survey thereof on file in this Office, which have been examined and approved.

Surveyor Generals Office,
Cheyenne, Wyo. October 16th, 1882.

Edw. C. David
Surveyor General.

Click Here for Field Notes

Retracement Notes, All or Part

10TH STANDARD PARALLEL NORTH

From the 8th to the 10th Guide Meridian West, between Townships 40 & 41 N., Ranges 65 to 80 incl. West of the 6th Prcpl. Mdn. Wyo. Terr.

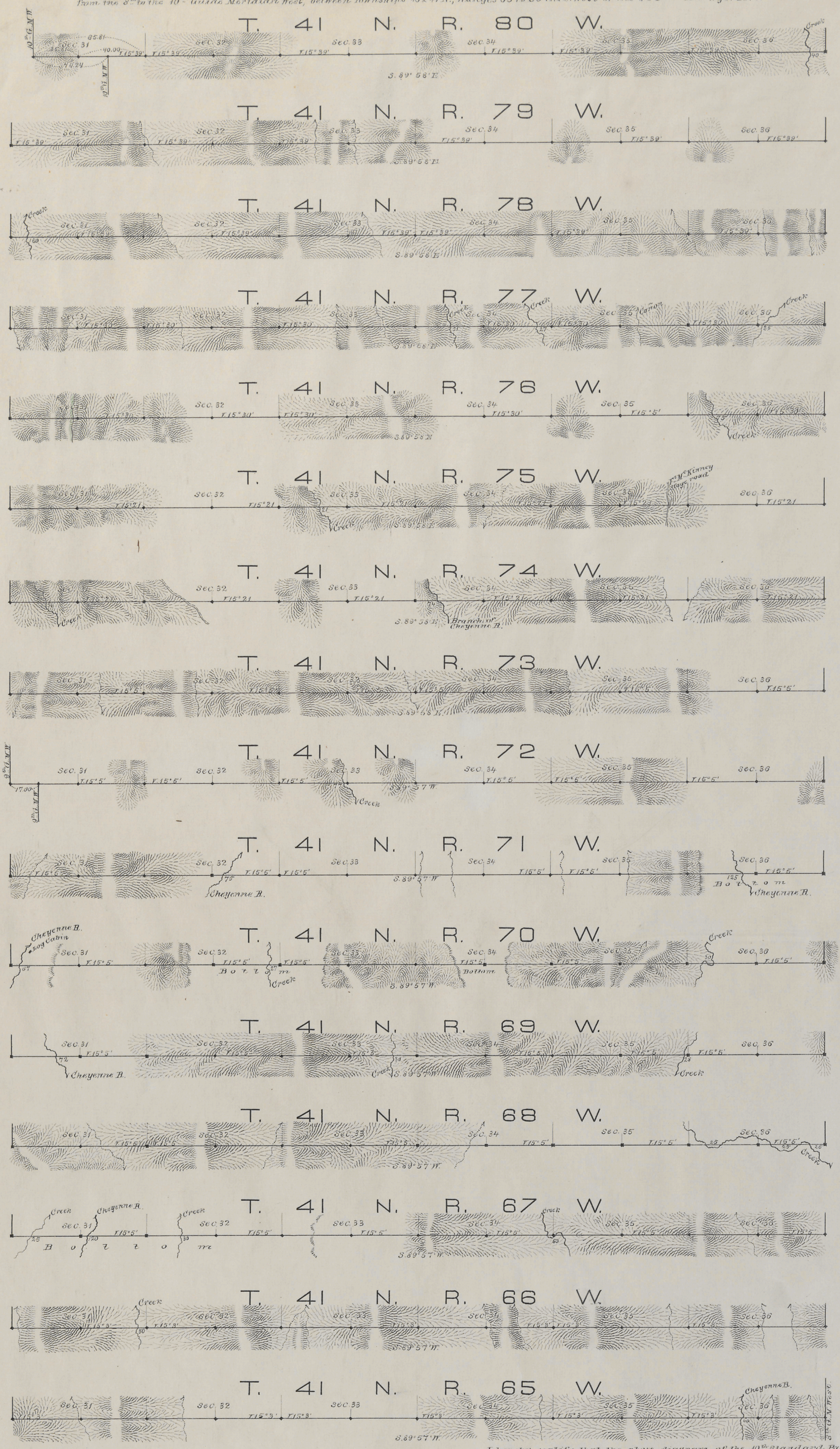

Scale, 40 chs. to an inch.

Magnetic variat. East.

Surveys Designated	By whom surveyed	Date of Contract	Amount of surveys Mls.	Chs.	Lks.	When surveyed
10th Stand. Pl. North	M. Carthy & Moore	February 2nd 1881	96	65	81	Febr. 19 - March 16th 81
Connections						

I hereby certify that the above diagram of the 10th Standard Parallel North, from the 8th to the 10th Guide Mdn. W., betw. Tps. 40 & 41 N., Rgs. 65 to 80 incl. West of the 6th Prcpl. Mdn. Wyo. Territ. is strictly conformable to the field notes of the survey thereof on file in this Office, which have been examined and approved.

Surveyor General's Office,
Cheyenne, Wyo. July 24th 1882.

Edw. C. David
Surveyor General.

798

(13)

Accession no. 1113

67