Click Here for Field Notes

Click Here for Exterior Notes

3143

(4-675 a)

Resurvey Township Nº 47 North, Range Nº 101 West of the Sixth Principal Meridian, Wyoming

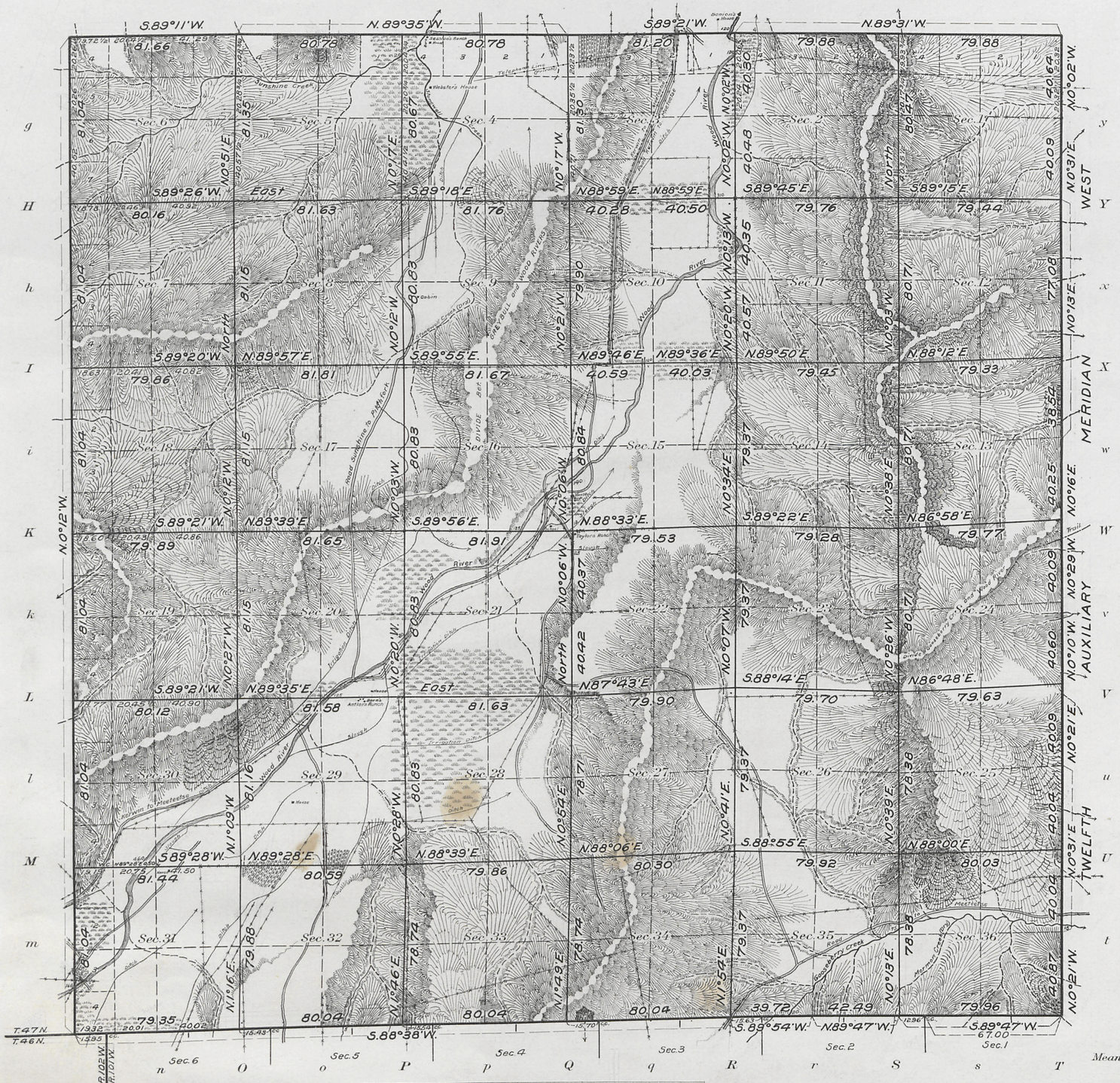

Resurvey accepted Oct. 20, 1917.
G. L. O.

"The resurvey represented by this plat was made for the purpose of restoring all lost or obliterated corners, and relocating and marking out upon the ground the Exterior and Subdivisional lines, in accordance with the original survey approved February 8, 1884.
Titles and areas based upon the original approved plat remain undisturbed for position and description."

Coal Indications - Eastern Portion

Areas in Acres	
Public Land	
Indian Reservation	
Indian Allotments	
Mineral Claims	
Water Surface	
Total Area	

Mean Magnetic Declination
Latitude 44°00'N
Longitude 108°53'W

Surveys Designated	By Whom Surveyed	Group No.	Group Date	Amount of Surveys Mls.	chs.	lks.	When Surveyed Begun	Completed
Resurvey Subdivisions	Genin & Harshbarger	34	March 11, 1916	60	20	39	June 5, 1916	June 30, 1916
Resurvey North Boundary	" " "	"	" " "	6	04	18	June 10, 1916	June 15, 1916
Resurvey West Boundary	" " "	"	" " "	6	06	24	June 19, 1916	June 22, 1916
Resurvey South Boundary	" " "	"	" " "	6	01	64	June 8, 1916	June 19, 1916
Resurvey 12th Auxiliary	Alexander Douglas	33	March 4, 1915	5	78	33	Oct. 12, 1915	Oct. 13, 1915

The above map of Resurvey Township No. 47 North Range No. 101 West of the Sixth Principal Meridian Wyoming is strictly conformable to the field notes of the resurvey thereof on file in this office, which have been examined and approved

U. S. Surveyor General's Office.
Cheyenne Wyoming August 31, 1917

Charles L. Decker
Surveyor General.

1978-A

47-101
Dennis A. Sanden
Dec. 18 1917

(25)

Click Here for Field Notes

3142

37

TOWNSHIP No. 47 NORTH, RANGE No. 101 WEST of the 6TH Principal MERIDIAN.

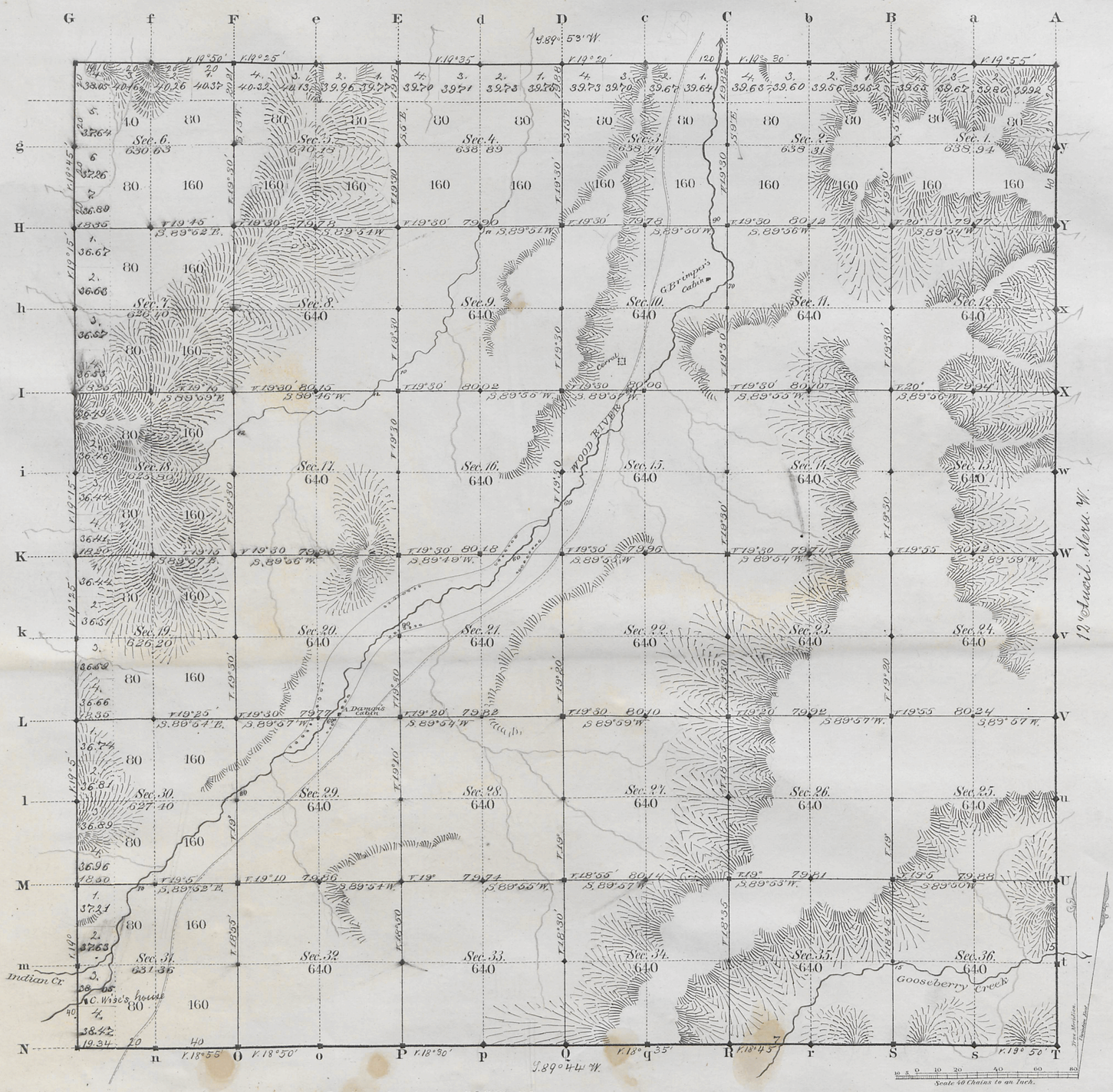

Total number of Acres. 22,962.85

	Surveys Designated	By Whom Surveyed	Date of Contract	Amount of Surveys Mls	Chs	Lks	When Surveyed	Magnetic Declination
S.W.4	N. Township lines	C. A. Vorey	July 10, 1882	17	78	44	March 7-12, 1883	19° 25' East
	Subdivisions	" "	" "	59	69	99	Apr. 23-28, 1883	19° 30' " "
	Connections							
	12th Auxil. M.W.	" "	" "	6	00	00	Aug. 13, 1882	

The above Map of Township No. 47 North Range No. 101 West of the Sixth Principal Meridian Wyoming Territory is strictly conformable to the field notes of the survey thereof on file in this Office, which have been examined and approved.

Surveyor Generals Office,
Cheyenne Wyoming
February 8th 1884

Edwin C. Dazey
Surv. Genl.

A. Gast & Co., St. Louis Mo.

1978

47-101

(25)

3163

Click Here for Field Notes

Independent

50

12TH AUXILIARY MERIDIAN WEST.

In Tps. 45 to 48 N. inclusive betw. Rgs. 100 & 101 W of the 6th Prin. Mer. W.T.

Magnetic Variation E. Scale 40 Chs. to 1 in.

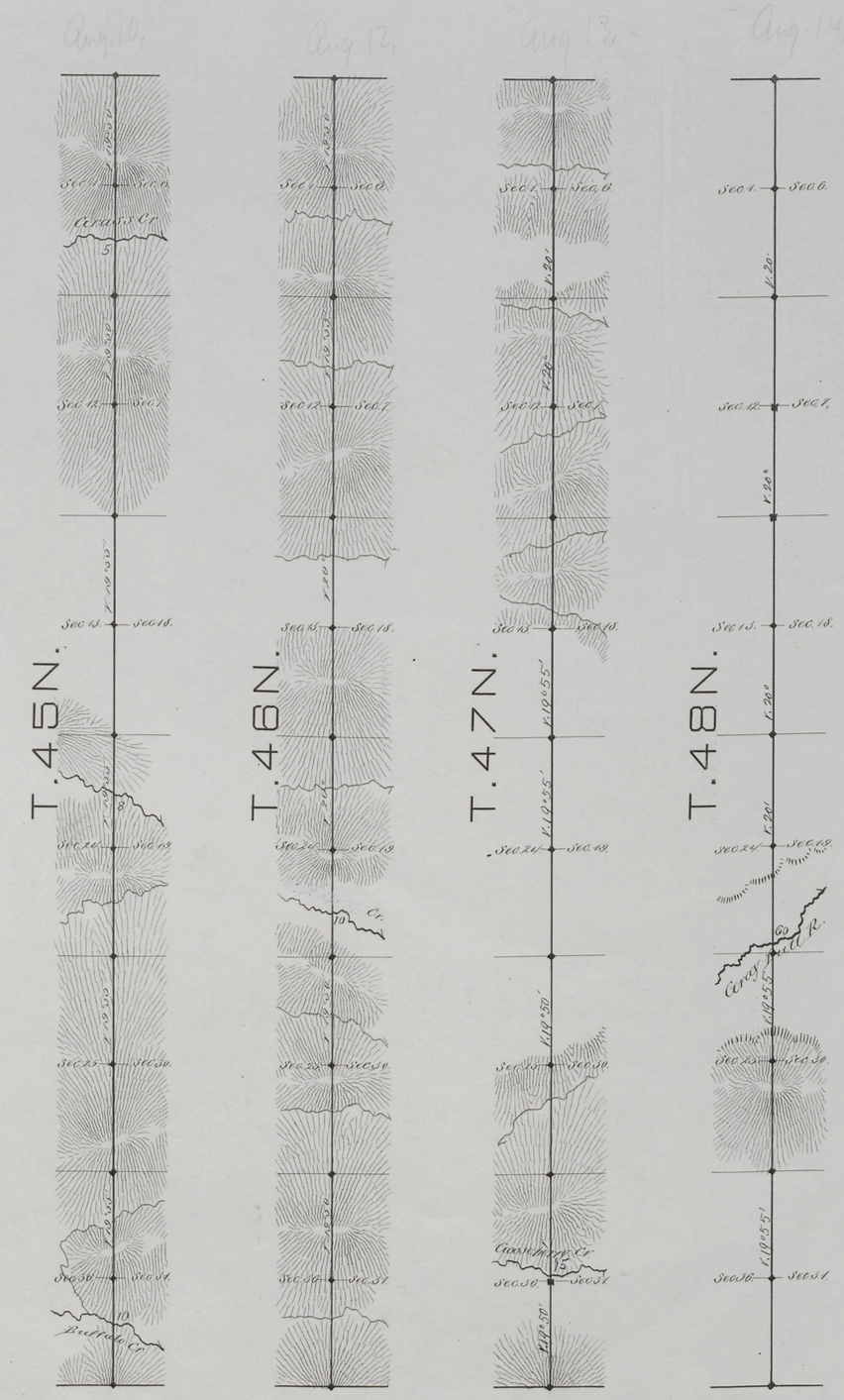

The above map of the 12th Auxiliary Meridian West in Tps. 45 to 48 N. inclusive, between Rgs. 100 & 101 West of the 6th Principal Meridian Wyo. Ter., is strictly conformable to the field notes of the survey thereof, on file in this office, which have been examined and approved.

Surveyor General's Office
Cheyenne Wyoming
February 8th 1884

Edw. C. Dawes
Sur. Gen.

Surveys Designated	By Whom Surveyed	Date of Contract	Amount of Surveys Mls	Chs	Lks	When Surveyed
12th Auxil Mer W.	Chas. A. Honey	July 10, 1882	24	00	00	Aug 10, 14, 1882

1991

(25) Indexed

3067

Click Here for Field Notes

Retracement Notes, All or Part

20

EXTERIOR LINES.

Scale 3 miles to 1 inch; Magnetic Var East.

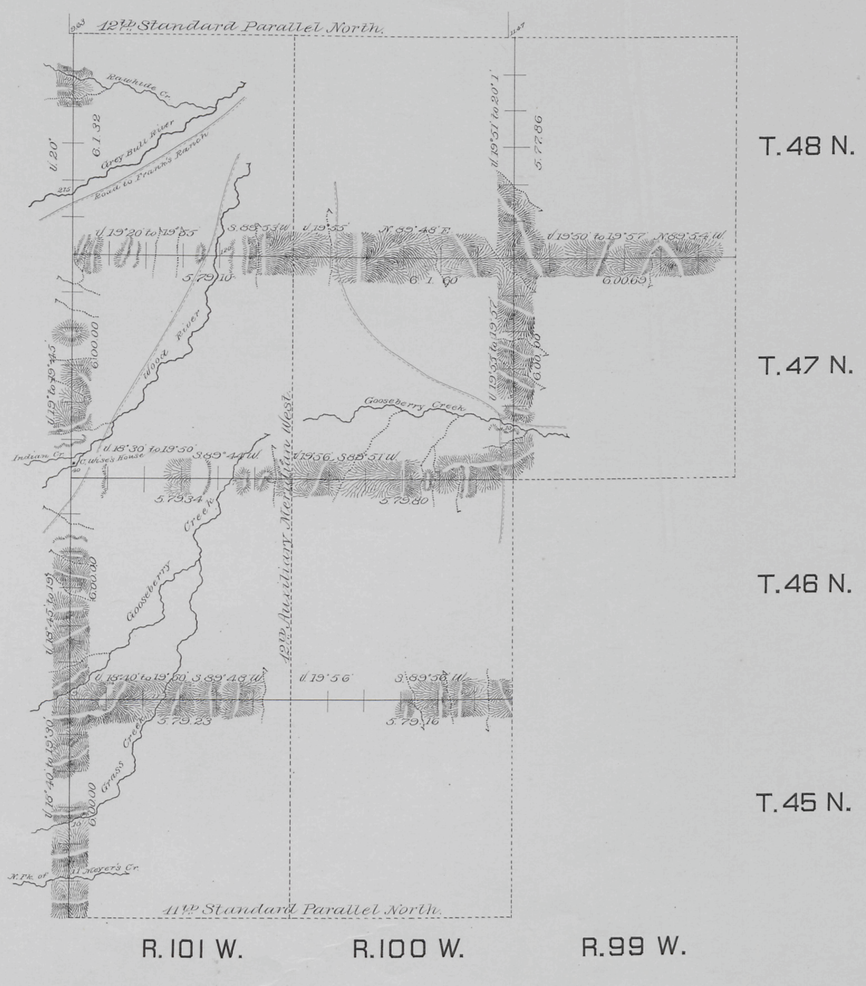

Surveys Designated.	By Whom Surveyed.	Date of Contract.	Amount of Surveys. Mls.	Chs.	Lks.	When Surveyed.
Exterior lines	C. A. Honey	July 10, 1882	77	78	10	March 3-14, 1883
Connections	" " "	" " "		21	10	" " "

I hereby certify that the above diagram of the Exterior lines of Tps 47 & 48 North R. 99 W and Tps 45, 46, 47 & 48 N. R's 100 & 101 W of the 6th Principal Meridian - Wyoming Territory, is strictly conformable to the field notes of the Survey thereof on file in this Office, which have been examined and approved.

Surveyor General's Office,
Cheyenne, Wyoming,
February 8th 1884.

Edw. C. Faunce
Surveyor General.

1957