Click Here for Field Notes

Click Here for Exterior Notes

3247 (4-675a) Accepted June 14, 1922 ORIGINAL

Resurvey Township No 47 North, Range No 103 West of the Sixth Principal Meridian, Wyoming

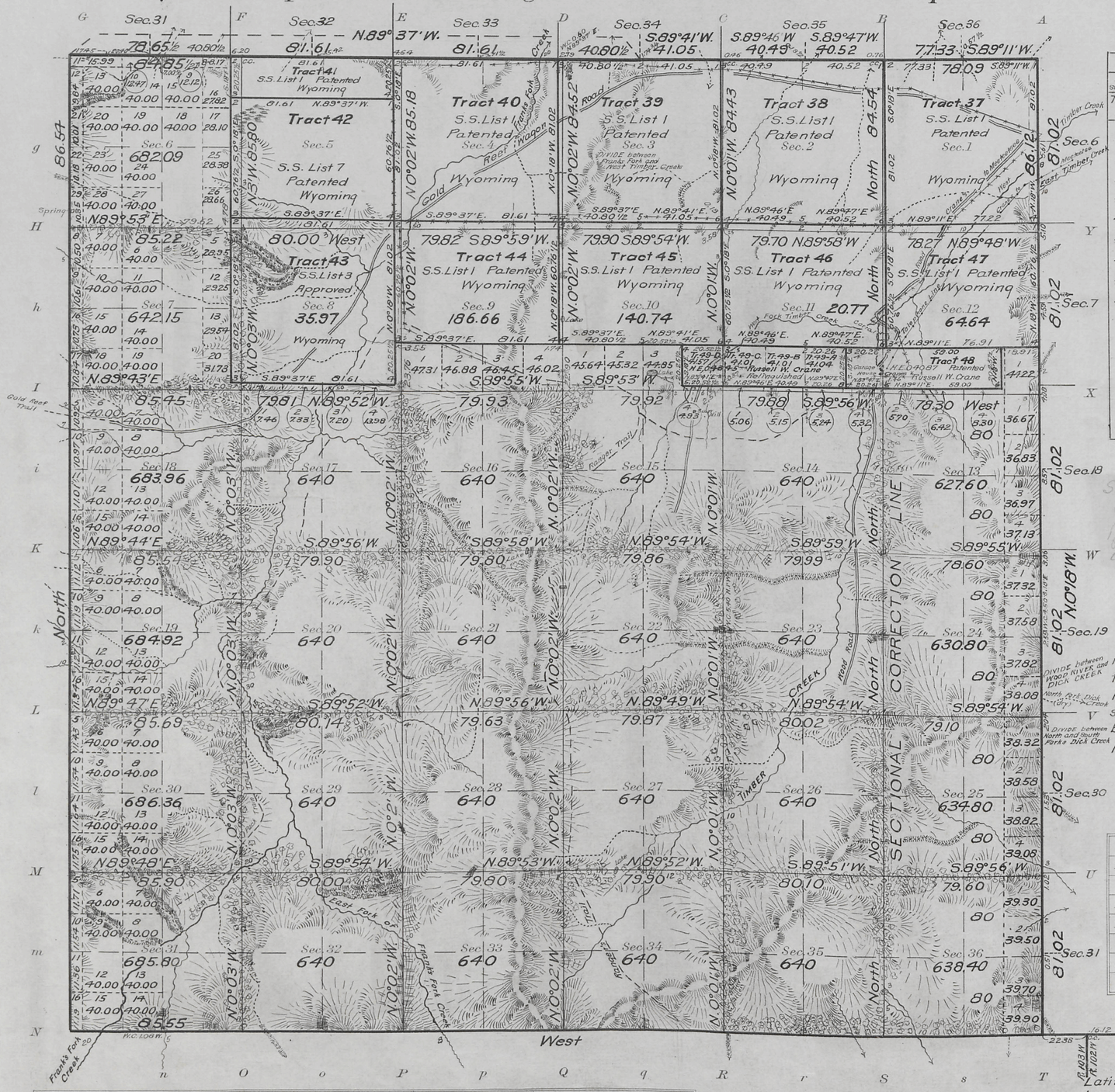

Index to Segregated Tracts						
Resurvey	Original Survey					
Tract No	Sec.	Subdivisions	Entry Kind	Entry Number	Status in Land Office	Entryman
37	1	All	S.S. C.P.E.&R.I	List 1	Patented	Wyoming
38	2	All	"	"	" "	" "
39	3	All	"	"	" "	" "
40	4	All	"	"	" "	" "
41	5	Lots 1,2,3,4	"	"	" "	" "
42	5	S^2N^2, S^2	"	List 7	" "	" "
43	8	All	S.S.A.C.	List 3	" "	Approved
44	9	N^2, N^2S^2	S.S. C.P.E.&R.I	List 1	" "	Patented
45	10	N^2, N^2S^2	"	"	" "	" "
46	11	N^2, N^2S^2	"	"	" "	" "
47	12	N^2, N^2S^2	"	"	" "	" "
48	11	SE^4SE^4	"	"		
	12	S^2SW^4, SW^4SE^4	H.E.	04037	Patented	Russell W. Crane
49	11	SW^4SE^4, S^2SW^4				
	10	SE^4SE^4	D.E	04345	Relinquished	Russell W. Crane

See letter "E" 1000038 to R&R Oct. 19, 1923 in Re amendment of Forest Bdy to conform to this plat.

"All tract segregations shown hereon represent the position and form of said tracts under the original description as referred to the original survey located as such on the ground according to the best available evidence of their true position"

Areas in Acres	
Public Land	17285.66
Segregated Tract	164.63
Indian Allotments	
Mineral Claims	
Water Surface	
Patented Land	5921.70
Total Area	23371.99

Scale 40 Chains to an inch

Latitude 44°00'N
Longitude 109°08'W.

Surveys Designated	By Whom Surveyed	Contract No.	Contract Date	Amount of Surveys Mls.	chs.	lks.	When Surveyed Begun	Completed
Resurvey Subdivisions	Bond and Lytle	35	March 14, 1916	60	44	11	July 25, 1921	Aug. 27, 1921
Connections	" "	"	" "		31	96	" " "	" " "
Segregated Tracts	" "	"	" "	30	02	84½	July 7, 1921	July 13, 1921
Resurvey South Bdy	" "	"	" "	6	05	55	July 19, 1921	July 24, 1921
Resurvey West Bdy	" "	"	" "	6	06	54	July 16, 1921	July 23, 1921
Resurvey East Bdy.	" "	"	" "	6	06	12	Aug. 3, 1921	Aug. 15, 1921
Resurvey North Bdy	W. H. Clark	"	" "	6	02	07	Aug. 1, 1919	Sept. 4, 1919
Resurvey East Bdy	Gonink Harshbarger	34	March 11, 1916	6	06	12	July 5, 1916	Aug. 2, 1916

The above map of Resurvey Township No. 47 North Range No. 103 West of the Sixth Principal Meridian Wyoming is strictly conformable to the field notes of the survey thereof on file in this office, which have been examined and approved

U. S. Surveyor General's Office.
Cheyenne, Wyoming. May 25, 1922

Clyde W. Atherly
Surveyor General

A.L.R. AMT

2013-A

Trans. to Lander, Wyo. Aug. 2, 1922.

47-103

Click Here for Field Notes

3246

TOWNSHIP No. 47 NORTH, RANGE No. 103 WEST of the 6th Principal MERIDIAN.



Total number of Acres. 22,928.95

Surveys Designated	By Whom Surveyed	Date of Contract	Amount of Surveys Mls	Chs	Lks	When Surveyed	Magnetic Declination
Township lines	N. G. Burnham	July 10, 1882	23	75	56	Mch. 15, 26-28, 1883	19°32' East
Subdivisions	" "	" "	59	67	49	Apl. 25-May 3 "	19°30 " "
Connections							

The above Map of Township No. 47 North Range No. 103 West of the Sixth Principal Meridian Wyoming Territory is strictly conformable to the field notes of the survey thereof on file in this Office, which have been examined and approved

Surveyor General's Office,
Cheyenne Wyoming
February 23rd 1884

Edw. C. David
Sur. Genl.

2013

A. Gast & Co., St. Louis, Mo.

47-103

(25)
Independence

Click Here for Field Notes

Retracement Notes, All or Part

82

3253

EXTERIOR LINES.

Scale 3 miles to 1 inch Magnetic Variation, East.

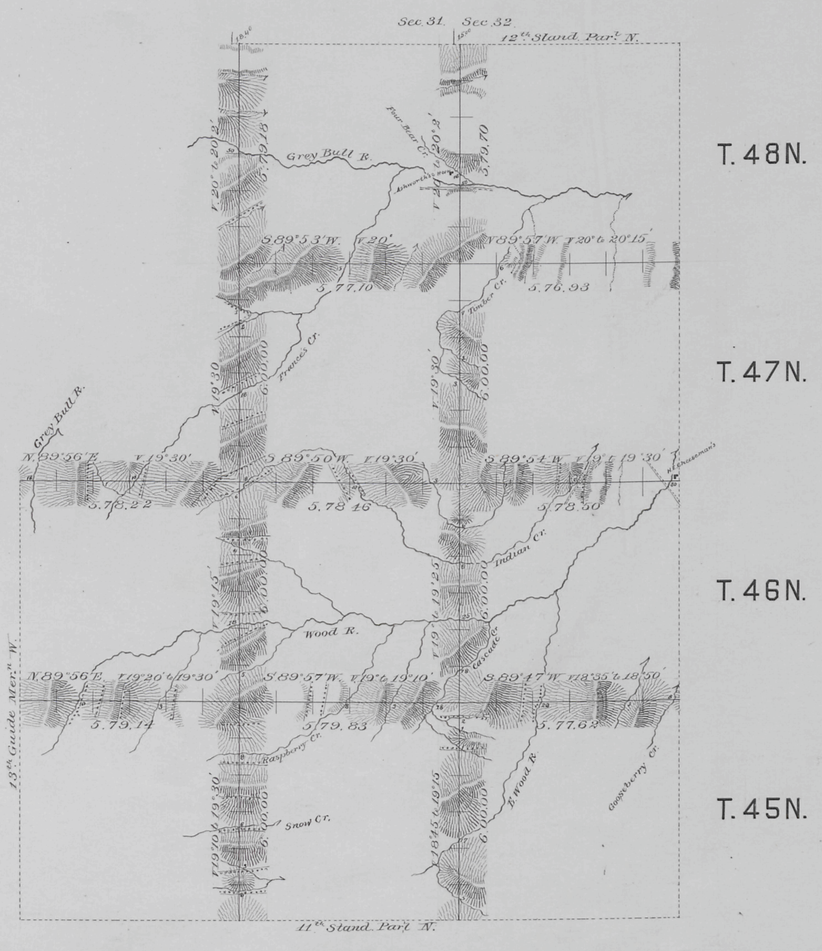

Surveys Designated.	By Whom Surveyed	Date of Contract.	Amount of Surveys			When Surveyed.
			mls	chs	lks	
Exterior lines	N.J Burnham	July 10th 1882	95	64	68	March 12 29 1883
Connections	" " "	" " "		33	40	" " " "

I hereby certify that the above diagram of the Exterior lines of Townships 45, 46, 47 & 48 N., Rs 102 & 103 W., and Tps 45 & 46 N., R. 104 W. of the 6th P.M. Wyo. Ter. is strictly conformable to the field notes of the survey thereof on file in this office, which have been examined and approved.

Surveyor General's Office,
Cheyenne Wyoming February 23 1884

Edw. C. Dawes
Surveyor General

2019