accession no. 3655

Accepted Dec. 16, 1924

Supplemental Plat No. 1

Resurvey Township No. 48 North, Range No. 104 West of the Sixth Principal Meridian, Wyoming

Scale 10 Chains to an Inch

This Supplemental Plat of Resurvey Township No. 48 North, Range No. 104 West of the Sixth Principal Meridian, Wyoming, plat approved May 24, 1924, is prepared in compliance with instructions from the Commissioner of the General Land Office contained in letter "E" 503256, dated November 26, 1924, for the purpose of dividing Tract No. 68 into sub-tracts in order that those which are public lands may be properly disposed of, and is hereby approved.

U.S. Surveyor General's Office
Cheyenne, Wyoming, December 10, 1924

Clyde W. Atherly
Surveyor General

EQUIVALENT DESCRIPTIONS OF COMPONENT SUBDIVISIONS OF TRACT No. 68

Resurvey		Description according to Original Survey	
Tract No.	Sub-tracts	Sec.	Subdivisions
68	A	16	N^{2}
68	B	16	$NE^{4}SE^{4}$
68	C	16	$NW^{4}SE^{4}$
68	D	16	$NE^{4}SW^{4}$
68	E	16	$NW^{4}SW^{4}$
68	F	16	$SW^{4}SW^{4}$
68	G	16	$SE^{4}SW^{4}$
68	H	16	$SW^{4}SE^{4}$
68	I	16	$SE^{4}SE^{4}$

A.L.R.

2149-E

Trans to Lander L.O.
Dec. 22, 1924

48-104

3654 ORIGINAL

Accepted June 18, 1924

Sheet No. 4

Resurvey Township No. 48 North, Range No. 104 West of the Sixth Principal Meridian, Wyoming

Group No. 35
In 4 Sheets

INDEX TO SEGREGATED TRACTS

Resurvey	Original Survey						
Tract No.	Sec.	Subdivisions	Entry Kind	Entry Number	Status in Land Office	Entryman
38	12	NE¼				Public Land
39	12	NW¼	F.R.L.S.	04582	Patented	Santa Fe Railroad Company
40	12	SW¼	S.S.	List No. 7	Patented	Wyoming
41	12	SE¼				Public Land
42	13	W½	S.S.	List No. 7	Patented	Wyoming
43	13	N½SE¼, NE¼				Public Land
44	13	S½SE¼	F.D.	37	Patented	Edward B. Flanagan
45	24	NE¼NE¼	F.D.	02413	Patented	Martin A. Jobe
46	24	W½, S½NE¼, NW¼NE¼, N½SE¼, SW¼SE¼	S.S.	List No. 7	Patented	Wyoming
47	24	SE¼SE¼	S.S.	List No. 1	Patented	Wyoming
48	25	W½, W½E½	S.S.	List No. 7	Patented	Wyoming
49	25	E½E½	S.S.	List No. 1	Patented	Wyoming
50	36	All	School Section		Grant	Wyoming
51	35	All	S.S.	List No. 7	Patented	Wyoming
52	26	All	S.S.	List No. 7	Patented	Wyoming
53	23	S½NW¼, NE¼NW¼, NE¼, S½	S.S.	List No. 7	Patented	Wyoming
54	14	All	S.S.	List No. 3	Approved	Wyoming
55	11	All	S.S.	List No. 7	Patented	Wyoming
56	2	SE¼SE¼	S.S.	List No. 7	Patented	Wyoming
57	10	S½N½	S.S.I.S.	05427	Approved	Wyoming
58	10	S½	S.S.	06208	Approved	Wyoming
59	15	N½N½	S.S.	06208	Approved	Wyoming
60	15	S½N½, N½SE¼, SE¼SE¼	S.S.	List No. 7	Patented	Wyoming
61	15	SW¼	C.E.	59	Patented	Abraham A. Anderson
62	15 23 22	SW¼SE¼ NW¼NW¼ N½NE¼	F.D.	47	Patented	Abraham A. Anderson
63	22	E½NW¼, S½NE¼	S.S.	06208	Approved	Wyoming
64	22	W½NW¼	F.R.L.S.	4996	Patented	Peter M. Collins
65	21	SE¼SE¼	F.R.L.S.	4996	Patented	Peter M. Collins
66	27	NW¼NW¼	F.R.L.S.	4996	Patented	Peter M. Collins
67	21	NE¼	S.S.	List No. 4	Approved	Wyoming
68	16	All	School Section		Grant	Wyoming
69	9	SE¼NE¼	F.R.L.S.	4996	Patented	Peter M. Collins
70	18	Lots 1,2,3,4	F.R.L.S.	04800	Patented	Clement J. Davis
71	7	E½NW¼, SW¼NE¼	S.A.H.	476	Patented	Orin H. Woods
72	6	Lots 1, 2, 3, SE¼NE¼	C.E.	225	Patented	Peter Mikkleson
73	5	W½SW¼	F.R.L.S.	4996	Patented	Peter M. Collins
37-T.49, R.104	36	All	School Section		Grant	Wyoming
Lot 46-T.49, R.103	32	W½NW¼NE¼, SE¼NE¼, SW¼SE¼	S.L.	List No. 2	Patented	Wyoming
Lot 47-T.49, R.103	31	All	S.L.	List No. 3	Approved	Wyoming

List No. 1 refers to State Charitable, Educational, Penal and Reformatory Institutions
List No. 3 refers to State Agricultural College
List No. 4 refers to State Agricultural College
List No. 7 refers to State Charitable, Educational, Penal and Reformatory Institutions
Lists No. 2 and 3, Lots 46 and 47, T. 49 N., R. 103, refers to State Charitable, Educational, Penal and Reformatory Institutions

U.S. Surveyor General's Office
Cheyenne, Wyoming
Approved May 24, 1924

Clyde W. Arthur
Surveyor General

A.L.R.

ANT Chk.

2149-D.

Trans. to Lander L.O.
July 26, 1924 48-104

3653 ORIGINAL

Accepted June 18, 1924

Resurvey Township Nº48 North, Range Nº104 West of the Sixth Principal Meridian, Wyoming

Sheet Nº3

Scale: 20 chains to an inch

In 4 Sheets

Sec's 4,5,6,7 and 21

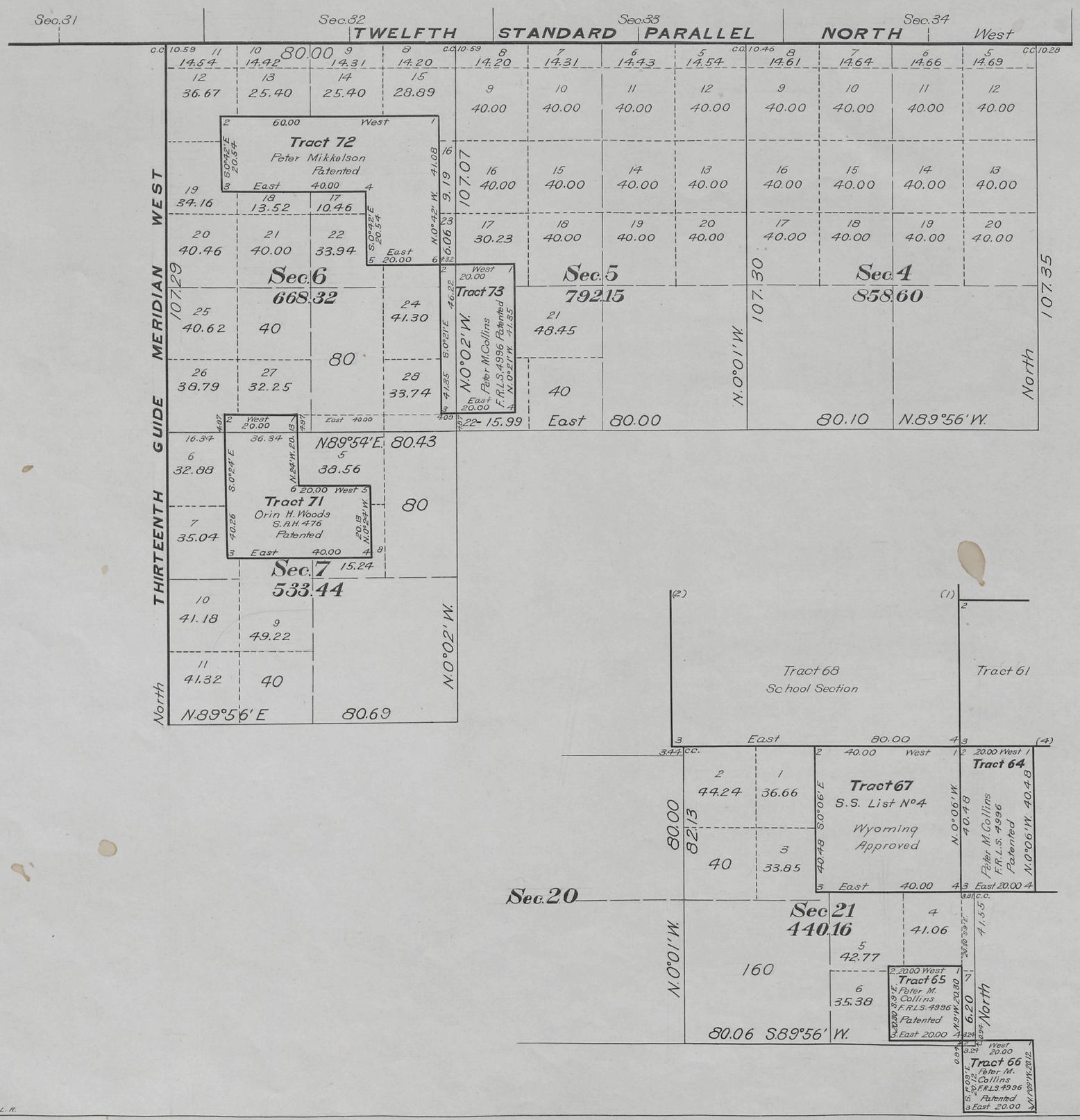

U.S. Surveyor Generals Office
Cheyenne, Wyoming
Approved May 24, 1924

Clyde W. Arthur
Surveyor General

A.L.R.

AMT Chkd

2149-C

Trans to Lander L.O.
July 26, 1924

48-104

3652 ORIGINAL

Accepted June 18.1924

Sheet N°2

Resurvey Township N° 48 North, Range N°104 West of the Sixth Principal Meridian, Wyoming

Scale: 20 chains to an inch
In 4 Sheets

Sec's 1,2,3,10,11,12,13,14,15

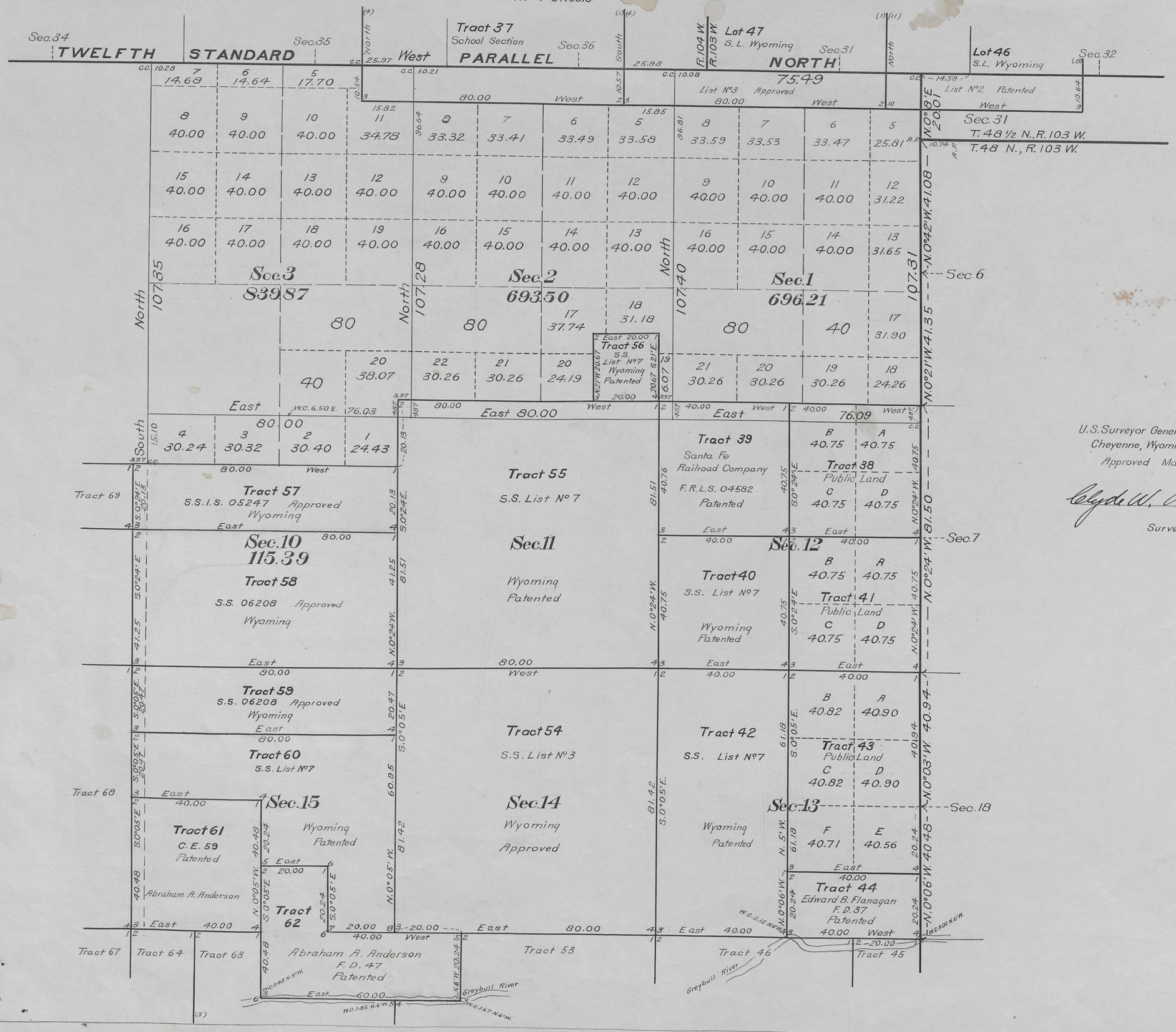

U.S. Surveyor General's Office
Cheyenne, Wyoming
Approved May 24, 1924

Clyde W. Atherly
Surveyor General

AMT Chkd

2149-B

Trans. to Lander LO
July 26, 1924

48-104

3651 ORIGINAL

(4-675 a)

Accepted June 18. 1924

Resurvey Township Nº 48 North, Range Nº 104 West of the Sixth Principal Meridian, Wyoming

Sheet Nº 1

In 4 Sheets

All tract segregations shown hereon represent the position and form of said tracts under the original description as referred to the original survey located as such on the ground according to the best available evidence of their true position

Surveys Designated	By Whom Surveyed	Group No.	Group Date	Amount of Surveys Mls.	chs.	lks.	When Surveyed Begun	Completed
Resurvey Subdivisions	Kenneth W. Bond	35	March 14, 1916	36	24	27	July 26, 1922	August 26, 1922
Connections	" " "	"	" " "	6	39	29	" "	" "
Segregated Tracts	" " "	"	" " "	57	69	91	July 14, 1922	Aug. 29, 1922
Resurvey South Bdy	" " "	"	" " "	6	01	78	July 24, 1922	July 28, 1922
Resur. 13th Guide Mer. W.	" " "	"	" " "	6	27	29	Aug. 20, 1922	Aug. 27, 1922
Resurvey East Bdy	Alex. Douglas	"	July 24, 1920		20	01	Oct. 11, 1920	Oct. 11, 1920
Resurvey East Bdy	W. H. Clark	"	March 14, 1916	6	07	42	Sept. 5, 1919	Sept. 15, 1919
Resur. 12th St. Par. N.	Hoffman & Cratsenburg	Cont. 305	May 27, 1905		65	41	Aug. 2, 1905	Aug. 2, 1905
Resur. 12th St. Par. N.	Brunt and Vance	Cont. 328	Sept. 5, 1907	5	10	59	July 13, 1908	July 15, 1908

A.L.R.

Areas in Acres	
Public Land	
Indian Reservation	
Indian Allotments	
Mineral Claims	
Water Surface	
Total Area	

TRUE MERIDIAN

Scale 40 Chains to an inch

Mean Magnetic Declination
Latitude 44° 5' N.
Longitude 109° 16' W.

This plat of Resurvey Township Nº 48 North, Range Nº 104 West of the Sixth Principal Meridian, Wyoming, in four sheets Nº's 1 to 4 inclusive, is strictly conformable to the field notes of the resurvey thereof on file in this office, which have been examined and approved

U.S. Surveyor General's Office
Cheyenne, Wyoming, May 24, 1924

Clyde W. Atherly
Surveyor General.

AMT Chkd

2149-A

Trans. to Lander L.O.
July 26, 1924

48-104

Click Here for Field Notes

3650

TOWNSHIP No. 48 NORTH. RANGE No. 104 WEST of the 6TH Principal MERIDIAN.

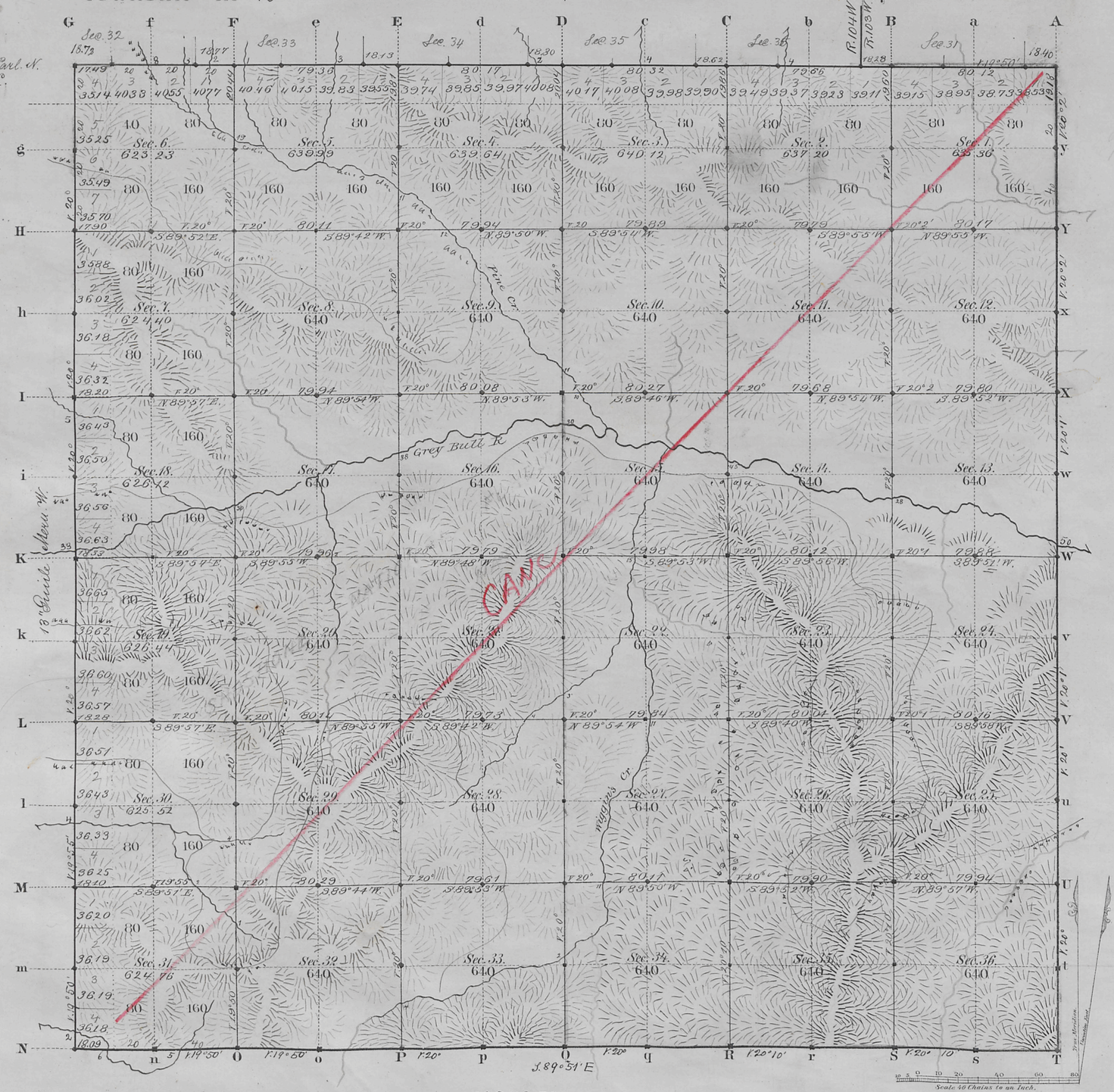

Total number of Acres. 22,942.78

Surveys Designated	By Whom Surveyed	Date of Contract	Amount of Surveys Mls	Chs	Lks	When Surveyed	Magnetic Declination
S. Township line	W. H. Proctor	July 22, 1882	5	78	09	Aug. 20, 1883	20° East
Subdivisions	" "	" "	59	69	72	Sep 10-18, 1883	20° " "
Connections	" "	" "	1	12	10	" "	
12th Gand. P. N.	" "	" "	5	79	68	March 17, 1883	
13th Guide M. W.	" "	" "	6	00	00	March 9, 1883	
E. Townships l.	N. J. Burnham	July 10, 1882	5	79	18	March 29, 1883	

The above Map of Township No. 48 North Range No. 104 West of the Sixth Principal Meridian Wyoming Territory is strictly conformable to the field notes of the survey thereof on file in this Office, which have been examined and approved

Surveyor General's Office,
Cheyenne Wyoming
March 29th 1884

Edw. C. Davis
Sur. Genl.

A. Gast & Co., St. Louis Mo.

2149

Cave
48-104

(27)

Click Here for Field Notes

accession no. 3675

22

EXTERIOR LINES.

Scale 3 miles to 1 inch Magnetic Var.n East.



T. 51 N.

T. 50 N.

T. 49 N.

T. 47 N.

R. 104 W.

Surveys Designated.	By Whom Surveyed.	Date of Contract.	Amount of Surveys. Mls.	Chs	Lks.	When Surveyed.
Exterior lines	W.H. Proctor	July 22, 1882	23	74	14	Aug. 20-29, 1883

I hereby certify that the above diagram of the Exterior lines of Tps 47, 49, 50 & 51 N. R. 104 W. of the 6th P.M. Wyoming Territory is strictly conformable to the field notes of the survey thereof on file in this office, which have been examined and approved.

Surveyor General's Office,
Cheyenne Wyoming March 29th 1884

Edw. C. David
Surv.r Gen.l

2152

Click Here for Field Notes

Retracement Notes, All or Part

(25)

Independence

3253

82

EXTERIOR LINES.

Scale 3 miles to 1 inch Magnetic Variation, East.

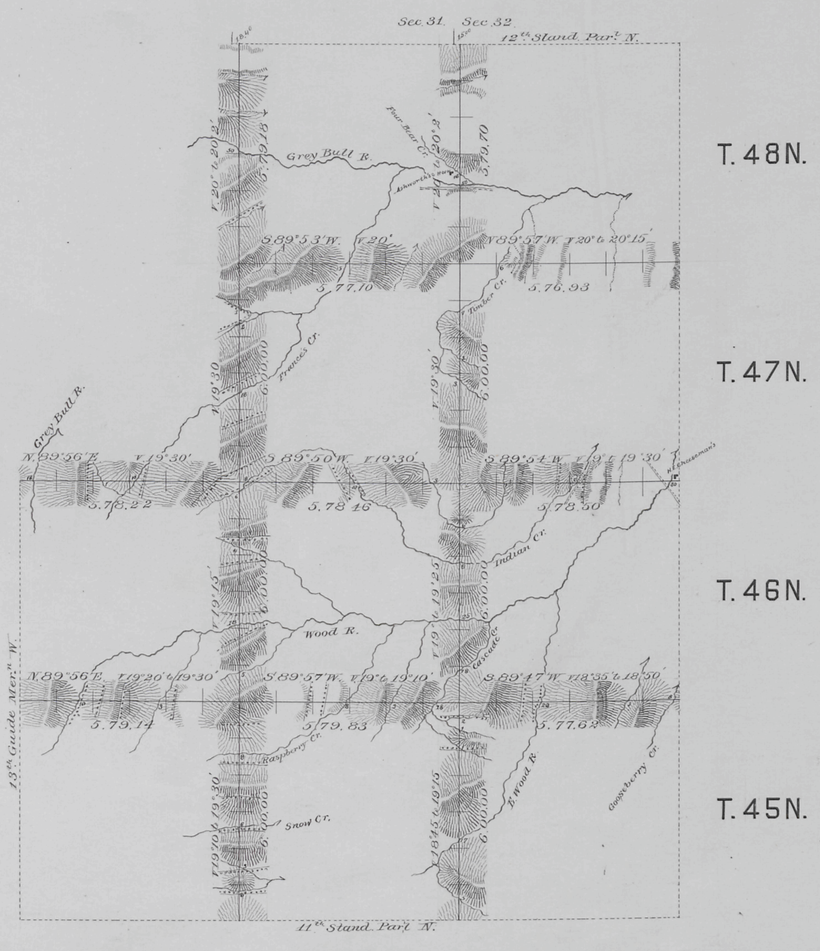

Surveys Designated.	By Whom Surveyed	Date of Contract.	Amount of Surveys			When Surveyed.
			mls	chs	lks	
Exterior lines	N.J Burnham	July 10th 1882	95	64	68	March 12 29 1883
Connections	" " "	" " "		33	40	" " " "

I hereby certify that the above diagram of the Exterior lines of Townships 45, 46, 47 & 48 N., Rs 102 & 103 W., and Tps 45 & 46 N., R. 104 W. of the 6th P.M. Wyo. Ter. is strictly conformable to the field notes of the survey thereof on file in this office, which have been examined and approved.

Surveyor General's Office,
Cheyenne Wyoming February 23 1884

Edw. C. Dawes
Surveyor General

2019

(25)

Indexed

Click Here for Field Notes

3251

13TH GUIDE MERIDIAN WEST.

Along the West Bound^s of Townships 45, 46, 47 & 48 North Range 104 West of the 6th Prin. Mer. Wyoming Ter.

Mag. Var. East. — Scale 40 Chains to 1 inch.

Surveys Designated	By Whom Surveyed	Date of Contract	Amount of Surveys Mls	Chs	Lks	When Surveyed.
13th Guide Mer. W.	N. J. Burnham	July 10, 1882	24	0	0	Mch 7-9, 1883

I hereby certify that the above diagram of the 13th Guide Mer^n West of the 6th Prin. Mer. Wyo. Ter. along the West Boun^ys of Tps. 45, 46, 47, 48 North Range 104, is strictly conformable to the field notes of the survey thereof on file in this Office, which have been examined and approved.

Surveyor Gen^ls Office
Cheyenne, Wyo. Feb. 23, 1884

Edw. C. David
Sur^ys Genl

2017