Click Here for Field Notes

Click Here for Exteriors Notes

accession no. 2489

(4-675a)

Accepted January 16, 1919. ORIGINAL

Resurvey Township Nº 48 North Range Nº 98 West of the Sixth Principal Meridian, Wyoming

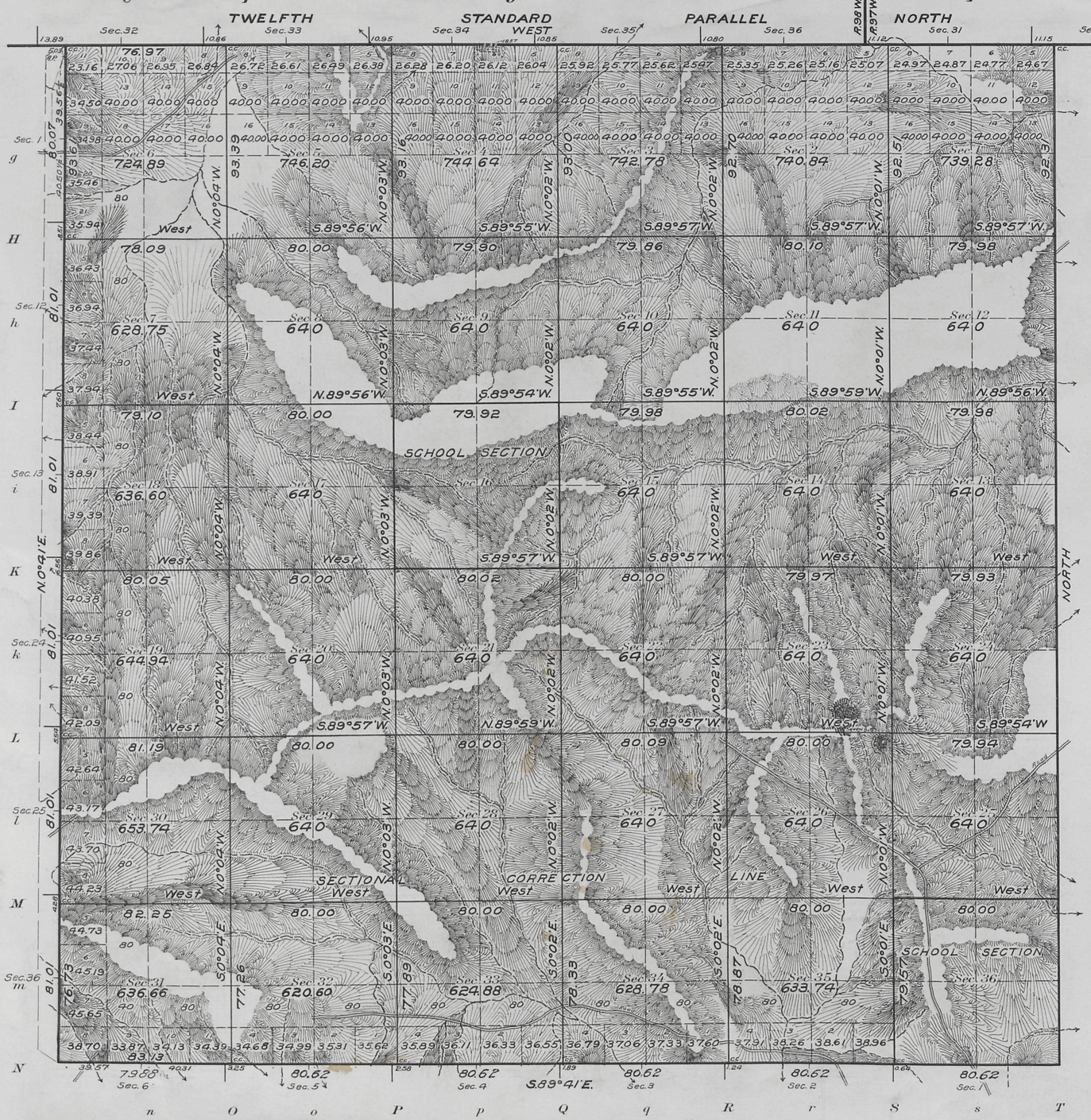

All entries whether patented or unpatented not shown hereon, are intended to conform to the lines of the resurvey under their original description.

Areas in Acres	
Public Land	22,307.32
Indian Reservation	
Indian Allotments	
Mineral Claims	
Water Surface	
Total Area	

0 10 20 40 80

Scale 40 Chains to an inch

Mean Magnetic Declination

Latitude 44°05'N.

Longitude 108°32'W.

Surveys Designated	By Whom Surveyed	Group No.	Group Date	Amount of Surveys Mls.	Amount of Surveys chs.	Amount of Surveys lks.	When Surveyed Begun	When Surveyed Completed
Resurvey Subdivisions	Voigt and Adams	32	March 3, 1915	60	57	05	Aug. 23, 1916	Oct. 7, 1916
Connections	" " "	"	" " "	1	41	71	Aug. 23, 1916	Oct. 7, 1916
Resurvey East Boundary	" " "	"	" " "	6	12	31	Aug. 23, 1916	Aug. 23, 1916
Resurvey South Boundary	Voigt and Douglas	32	March 3, 1915	6	02	98	Nov. 9, 1915	Nov. 10, 1915
Resurvey West Boundary	" " "	"	" " "	6	10	15	Nov. 9, 1915	Nov. 9, 1915
Resurvey 12th Standard	Brunt and Bandy	Contract 303	May 27, 1905	5	77	26	July 22, 1905	July 24, 1905

The above map of Resurvey Township No. 48 North Range No. 98 West of the Sixth Principal Meridian Wyoming is strictly conformable to the field notes of the resurvey thereof on file in this office, which have been examined and approved

U. S. Surveyor General's Office.

Cheyenne, Wyoming January 14, 1918

Charles L. Decker

Surveyor General.

R.M.T.

1735-A

48 - 98

Click Here for Field Notes

(22)

100

2488

TOWNSHIP No. 48 NORTH, RANGE No. 98 WEST of the 6TH Principal MERIDIAN.

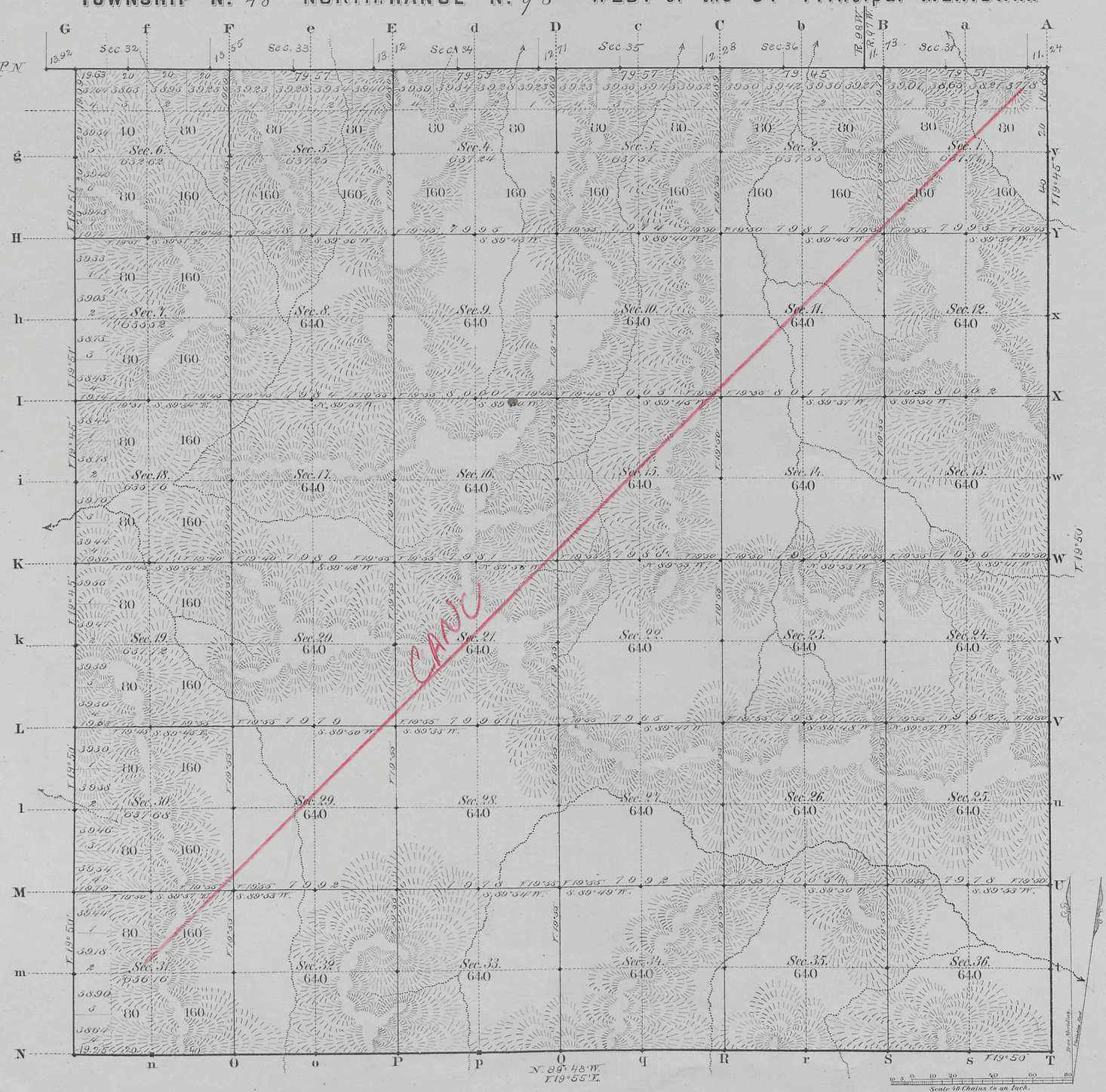

Total number of Acres. 23002.72

Surveys Designated	By Whom Surveyed	Date of Contract	Amount of Surveys Mls	Chs	Lks	When Surveyed	Magnetic Declination
E.S.&W. Township lines	W. H. Proctor	July 6, 1882	17	77	23	March 5, 10, 1883	19° 52' East
Subdivisions	" " "	" " "	59	74	58	April 23-27, 1883	19° 50' " "
Connections	" " "	" " "		63	39	" " "	
12" Stand. P.N.	Charles J. Honey	Jan'y 12, 1882	5	77	32	Aug. 19, 1882	

The above Map of Township No. 48 North Range No. 98 West of the Sixth Principal Meridian Wyoming Territory is strictly conformable to the field notes of the survey thereof on file in this Office, which have been examined and approved

Surveyor General's Office,
Cheyenne Wyoming
September 18th 1883

Edw. C. David
Sur. Gen.l

A. Gast & Co., St. Louis, Mo.

1735

Cave
48-98

(23)
Indians

2502

Click Here for Field Notes

Retracement Notes, All or Part

7

EXTERIOR LINES.

Scale 3 miles to 1 inch Magnetic Variation E.



Surveys Designated	By Whom Surveyed	Date of Contract	Amount of Surveys			When Surveyed.
			mls	chs	Lks	
Exterior lines	W H Proctor	July 6th 1882	107	70	66	March 1-14, 1883
Connections	" " "	" " "		25	16	" " "

I hereby certify that the above diagram of the Exterior lines of Tps 45, 46, 47 & 48 N., Rs 97 & 98 W. and Tps 45 & 46 N., R. 99 W., of the 6th P.M. Wyoming Territory, is strictly conformable to the field notes of the survey thereof on file in this Office, which have been examined and approved.

Surveyor Generals Office
Cheyenne Wyoming September 18th 1883 } Edw. C. Davis Surv. Genl.
"

1746