Click Here for Field Notes

3403

Accepted March 31, 1919.

ORIGINAL

Supplemental Plat No. 5

Resurvey Township No. 49 North, Range No. 100 West of the Sixth Principal Meridian, Wyoming

Scale 20 Chains to an Inch

INDEX TO SEGREGATED TRACTS								
Resurvey	Description By Original Survey							
Tract No	T.	R.	Sec.	Subdivisions	Entry Kind	Entry No.	Status in Land Office	Entryman
87	49	100	26	SW¼	HE	1923	Patented	George W. Wilson
88	49	100	35	W½W½	HE	1931	Patented	Charles H. Wilson

TABLE OF MILEAGE			
Surveys Designated	Mls.	Chs. Lks.	When Surveyed
Segregated Tracts	4	25 68	September 21, 1917
Connections		62 04	"

This Supplemental Plat of Sections 26, 27, 34 and 35 of Resurvey Township No. 49 North, Range No. 100 West of the Sixth Principal Meridian, Wyoming, plat approved January 5, 1907, showing segregation of Tracts 87 and 88 and fractional lots created thereby, is prepared in strict conformity with office records and field notes of the survey thereof, executed by A.D. Davis, U.S. Surveyor, under Supplemental Special Instructions, Group 33, dated January 22, 1917, and is hereby approved

Office of U.S. Surveyor General

Cheyenne, Wyoming

December 27, 1917

Charles L. Decker

Surveyor General

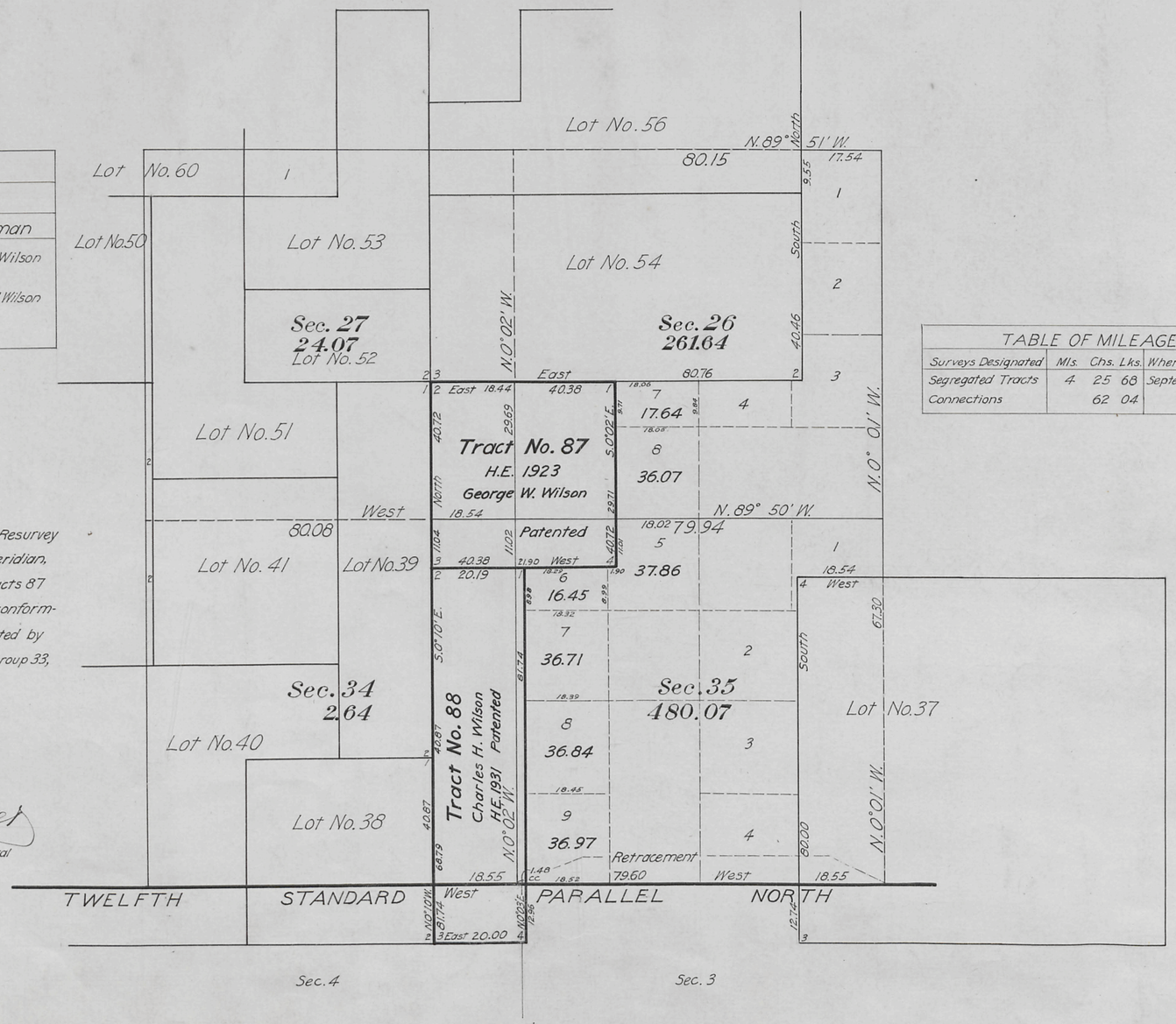

2085-F

Drawn by L. Lander
Apr. 24, 1919

49-100

36

64-a

3402

(4-675 a)

Supplemental Plat

Resurvey Township Nº 49 North, Range Nº 100 West of the Sixth Principal Meridian, Wyoming



This Supplemental Plat of Section 1 of Resurvey T.49N., R.100W. of the 6th P.M., plat approved January 5, 1907, is made to show the public land of Section 1, resulting from the segregation of Tract 68 in T's 49 and 50 N., R 99 W., as shown on plats approved January 15, 1910. It is made in compliance with instructions contained in G.L.O. letter "E," dated June 3, 1913, and is hereby approved.

Surveyor General's Office.
Cheyenne, Wyoming.
June 24, 1913.

Alphens P. Hanson
Surveyor General

Areas in Acres	
Public Land	
Indian Reservation	
Indian Allotments	
Mineral Claims	
Water Surface	
Total Area	

True Meridian

0 10 20 40 80

Scale 40 Chains to an inch

Mean Magnetic Declination

Surveys Designated	By Whom Surveyed	Contract		Amount of Surveys			When Surveyed	
		No.	Date	Mls.	chs.	lks.	Begun	Completed

The above map of Township No. Range No. of the Meridian is strictly conformable to the field notes of the survey thereof on file in this office, which have been examined and approved

U. S. Surveyor General's Office.

Surveyor General.

2085 E

This plat accepted by the Commissioner July 2, 1913.
Triplicate plat filed in Lander land office July 2, 1913.

49-100

36

64
see 64a

3401

(4-675a)

Supplemental Plat of Lot No. 60

Resurvey Township No. 49 North, Range No. 100 West of the Sixth Principal Meridian Wyoming



Total number of Acres

Surveys Designated	By Whom Surveyed	Date of Contract	Amount of Surveys M. Ch.s Lk.s	When Surveyed	
Township lines					
Subdivisions					

Meanders of

Posts	Courses	Ch.s Lk.s	Posts	Courses	Ch.s Lk.s	Posts	Courses	Ch.s Lk.s

This supplemental Plat of Lot No. 60, of the resurvey of Township No. 49 North, Range No. 100 West of the Sixth Principal Meridian, Wyoming, is strictly conformable to the instructions contained in letter "E," February 25, 1908, from the Assistant Commissioner of the G.L.O. and to the field notes of the resurvey thereof, on file in this office which have been examined and approved.

Surveyor General's Office,
Cheyenne, Wyoming,
March 3, 1908.

Alphons. P. Hansen
Surv. Gen'l.

The above Map of Township No. ..... of Range No. ..... Meridian, ... is strictly conformable to the field notes of the survey thereof on file in this Office, which have been examined and approved.

Surveyor General's Office, } ..... Sur.r Gen.l

C.A.P.

A.M.T.

THE NORRIS PETERS CO., WASHINGTON, D.C.

2085 D

49-100

36

63

accession no. 3400

(4-675a)

Supplemental Plat of Resurvey Township No. 49 North Range No. 100 West of the Sixth Principal Meridian Wyoming.

Lots segregated by the original public survey

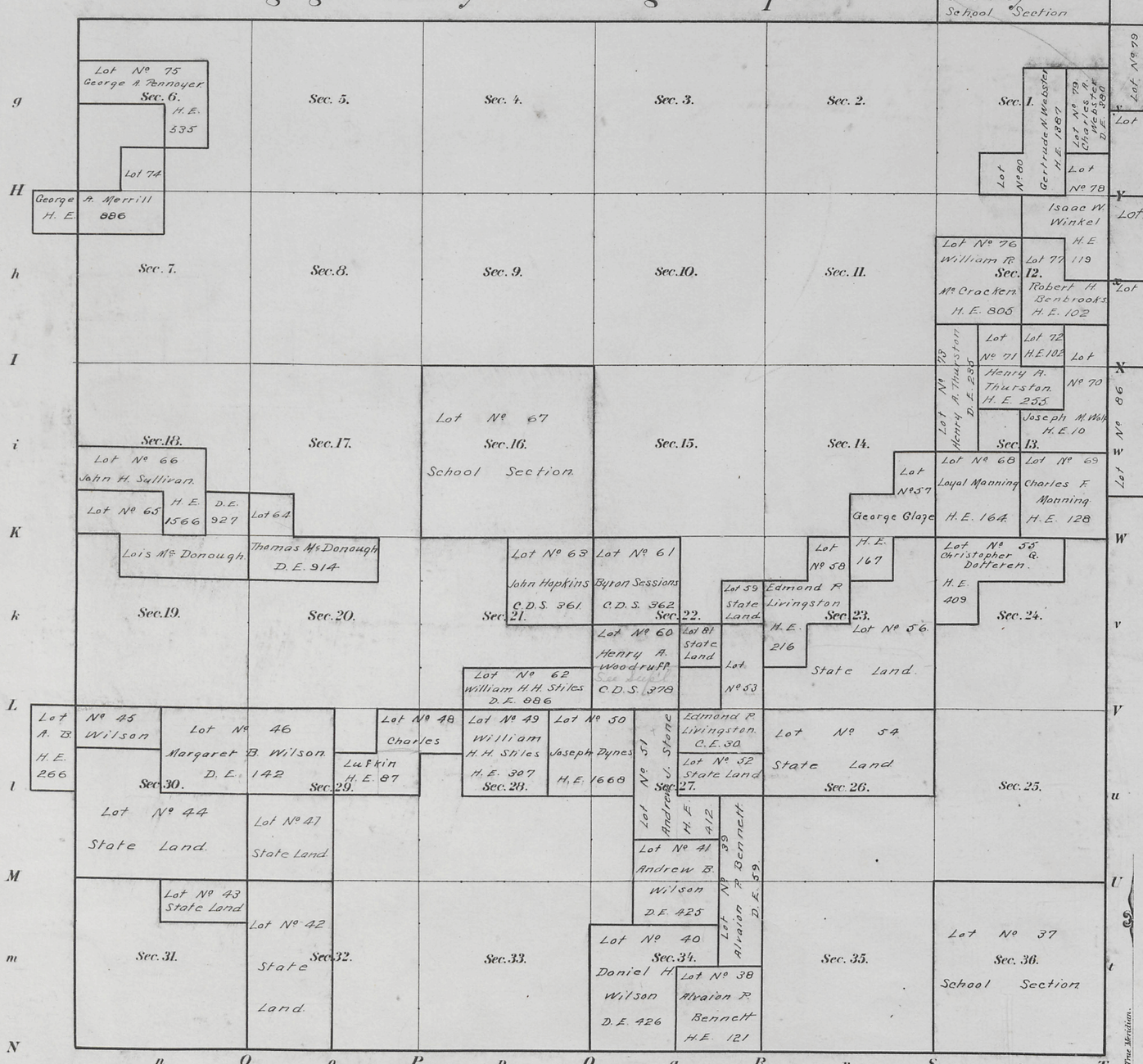

Meanders of

Posts	Courses	Ch. Lks	Posts	Courses	Ch. Lks	Posts	Courses	Ch. Lks

Index

Lot No	Sec		
37	36		
38	34		
39	34 & 27		
40	34		
41	34 & 27		
42	32		
43	31		
44	30		
45	30 & 25		T. 49 N., R. 101 W.
46	29 & 30		
47	29		
48	28 & 29		
49	28		
50	27 & 28		
51	27		
52	27		
53	22 & 27		
54	26		
55	24		
56	23		
57	14 & 23		
58	23		
59	22		
60	22		
61	22		
62	21		
63	21		
64	17 & 20		
65	18 & 19		
66	18		
67	16		
68	13		
69	13		
70	12 & 13		
71	12 & 13		
72	12		
73	12 & 13		
74	6, 7 & 12		T. 49 N., R. 101 W.
75	6		
76	12		
77	12		
78	1 & 12		
79	1	26	T. 49 N., R. 99 W.
80	1		
81	None		
82		36	T. 50 N., R. 100 W.
83		7	T. 49 N., R. 99 W.
84		7	T. 49 N., R. 99 W.
85		6	T. 49 N., R. 99 W.
86		18	T. 49 N., R. 99 W.

Total number of Acres

Surveys Designated	By Whom Surveyed	Date of Contract	Amount of Surveys M.	Ch.	Lks.	When Surveyed
Township lines Subdivisions						
Public Land Claims	Stuntz & Utter back.	No 30A May 27, 1905	138	21	30	Aug. 11-Sept. 7, 1905

A. J. R.

Supplemental

The above Map of Township No. 49 North of Range No. 100 West of the 6th Principal Meridian, Wyoming, the lines surveyed on the original public surveys, is strictly conformable to the field notes of the survey thereof on file in this Office, which have been examined and approved.

Surveyor Generals Office, Cheyenne, Wyoming, January 11, 1907.

A. Phelps, Surv. Gen.

C.W.G.

THE NORRIS PETERS CO. LITHO. WASHINGTON, D. C.

2085 C

Resurvey accepted by the Asst Commissioner in his letter "E" April 29, 1907. Triplicate plat forwarded to Lander Land Office May 3, 1907.

49-100

36

62-a

3399

(4-675 a)

Supplemental Plat

Resurvey Township No. 49 North, Range No. 100 West of the Sixth Principal Meridian, Wyoming.

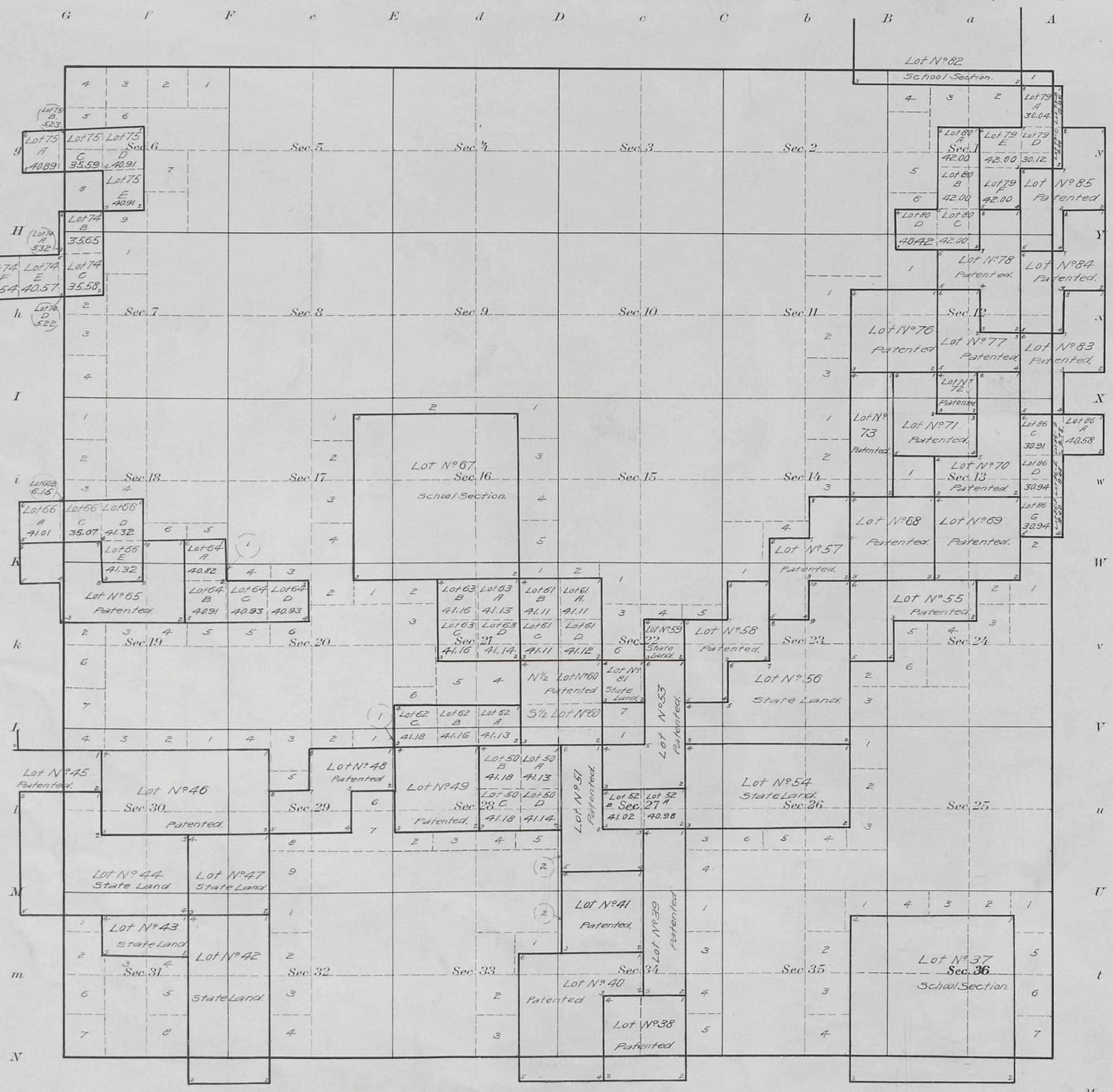

Office of U.S. Surveyor General
Cheyenne Wyoming.
March 20, 1912.

This Supplemental Plat, Showing subdivision of tracts of T. 49 N., R. 100 W., survey and plat approved January 5, 1907, into their original legal subdivisions or aliquot parts, is hereby approved.

Stephens D. Hanson
Surveyor General.

Areas in Acres	
Public Land	
Indian Reservation	
Indian Allotments	
Mineral Claims	
Water Surface	
Total Area	

True Meridian

0 10 20 40 80

Scale 40 Chains to an inch

Mean Magnetic Declination

Surveys Designated	By Whom Surveyed	Contract No.	Contract Date	Amount of Surveys Mls.	Amount of Surveys chs.	Amount of Surveys lks.	When Surveyed Begun	When Surveyed Completed

The above map of Township No. ____ Range No. ____ of the ____ Meridian ____ is strictly conformable to the field notes of the survey thereof on file in this office, which have been examined and approved

U. S. Surveyor General's Office.

Surveyor General.

AMT

2085 B

Accepted by the Com. Commissioner in his letter "E" Apr. 11. 1912
Triplicate filed in Lander Land Office Apr. 22. 1912

49-100

36

Click Here for Field Notes | **Click Here for Private Land Claim Notes** | **Click Here for USCGS Notes**

62
Sec 62-a
" 64
" 64a

3398

(4-675a.)

Resurvey Township No. 49 North Range No. 100 West of the 6th Principal Meridian Wyoming

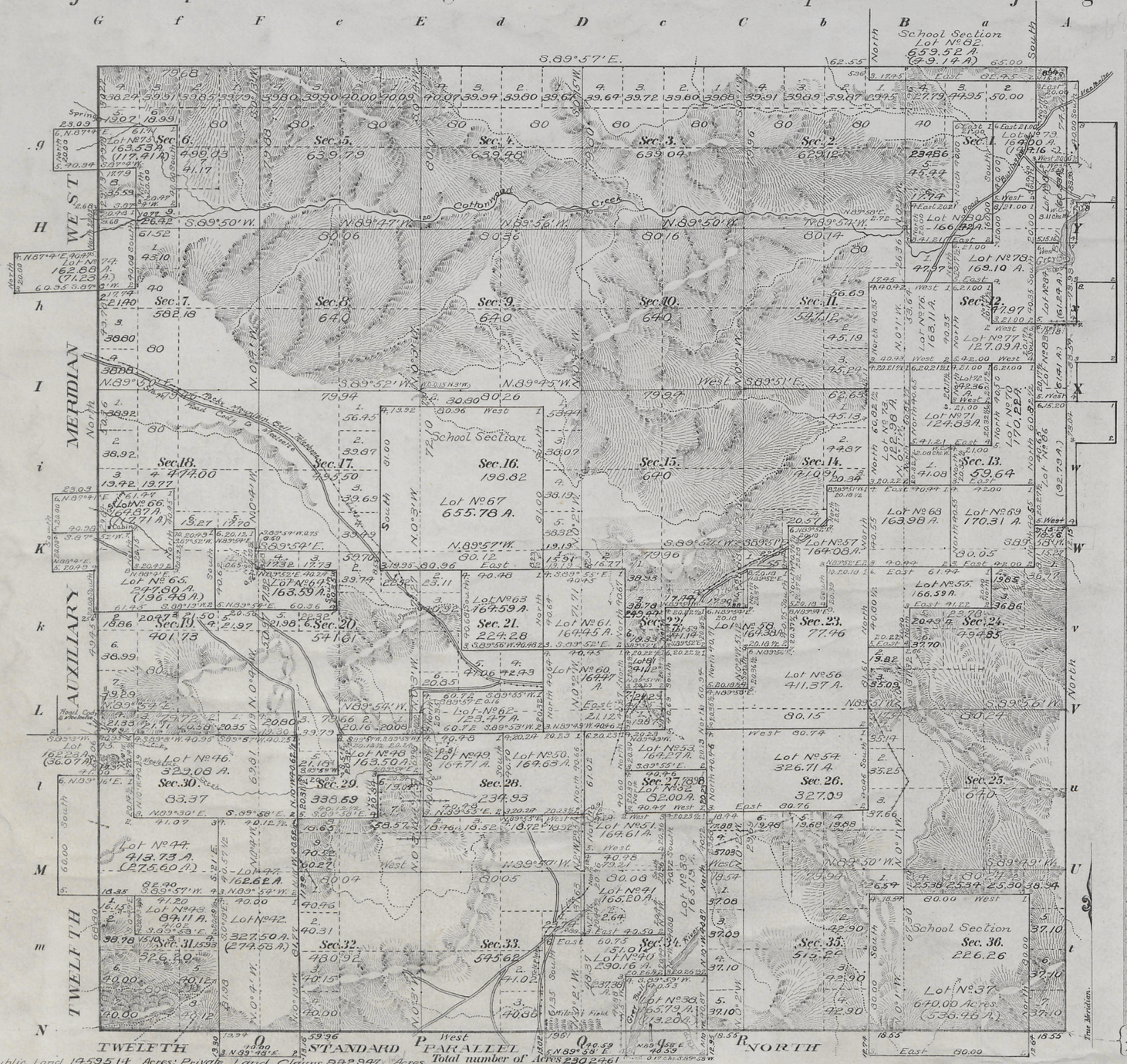

Public Land 14595.14 Acres; Private Land Claims 842.947 Acres. Total number of Acres 23024.61

Surveys Designated	By Whom Surveyed	Date of Contract	Amount of Surveys M.	Ch.	Lks.	When Surveyed
Resurvey N. E. & W. Township lines	Brunt and Ufferback	304, May 27, 1905	17	79	68	July 29-Aug. 8, 1905
Resurvey Subdivisions	" " "	" " "	53	05	13	Sept. 8-16 "
Connections	" " "	" " "	4	19	70	" " "
Private Land Claims	" " "	" " "	138	21	30	Aug. 11-Sept. 7 "
South Boundary	Brunt and Bandy	303 " "	6	00	00	July 26-27 "

Meanders of

Posts	Courses	Ch. Lks.	Posts	Courses	Ch. Lks.	Posts	Courses	Ch. Lks.

Private Land Claims

Number	Area Total	Area In Township
37	640.00 Acres	538.48 Acres
38	165.79 "	113.20 "
39	165.19 "	165.19 "
40	290.16 "	237.38 "
41	165.20 "	165.20 "
42	327.50 "	274.58 "
43	84.11 "	84.11 "
44	413.73 "	275.60 "
45	162.23 "	36.07 "
46	329.08 "	329.08 "
47	162.62 "	162.62 "
48	163.50 "	163.50 "
49	164.71 "	164.71 "
50	164.63 "	164.63 "
51	164.61 "	164.61 "
52	82.00 "	82.00 "
53	164.27 "	164.27 "
54	326.71 "	326.71 "
55	166.59 "	166.59 "
56	411.37 "	411.37 "
57	164.08 "	164.08 "
58	164.38 "	164.38 "
59	41.14 "	41.14 "
60	164.47 "	164.47 "
61	164.45 "	164.45 "
62	123.47 "	123.47 "
63	164.59 "	164.59 "
64	163.59 "	163.59 "
65	247.80 "	196.48 "
66	164.87 "	117.71 "
67	655.78 "	655.78 "
68	163.98 "	163.98 "
69	170.31 "	170.31 "
70	170.22 "	170.22 "
71	124.83 "	124.83 "
72	42.36 "	42.36 "
73	122.98 "	122.98 "
74	162.88 "	71.23 "
75	163.53 "	117.41 "
76	163.11 "	163.11 "
77	127.09 "	127.09 "
78	169.10 "	169.10 "
79	164.00 "	144.16 "
80	166.42 "	166.42 "
81	41.12 "	41.12 "
82	659.52 "	49.14 "
83		61.41
84		61.24
85		60.53
86		92.79
	Total	8429.47

Latitude 44° 10' N.
Longitude 108° 56' W.
Mag. Decl. 18° 15' E.

The above Map of Resurvey of Township No. 49 North of Range No. 100 West of the 6th Principal Meridian Wyoming is strictly conformable to the field notes of the Survey thereof on file in this Office, which have been examined and approved.

Surveyor Generals Office, Cheyenne, Wyoming January 5, 1907.

A. Stephens Surv. Gen.

Resurvey accepted by the acting Commissioner in his letter of April 29. 1907. Triplicate Plat forwarded to Lander Land Office May 3. 1907.

49-100

2035 A

THE NORRIS PETERS CO. LITHO., WASHINGTON, D. C.

Click Here for Field Notes

3397

TOWNSHIP No. 49 NORTH. RANGE No. 100 WEST of the 6TH Principal MERIDIAN.

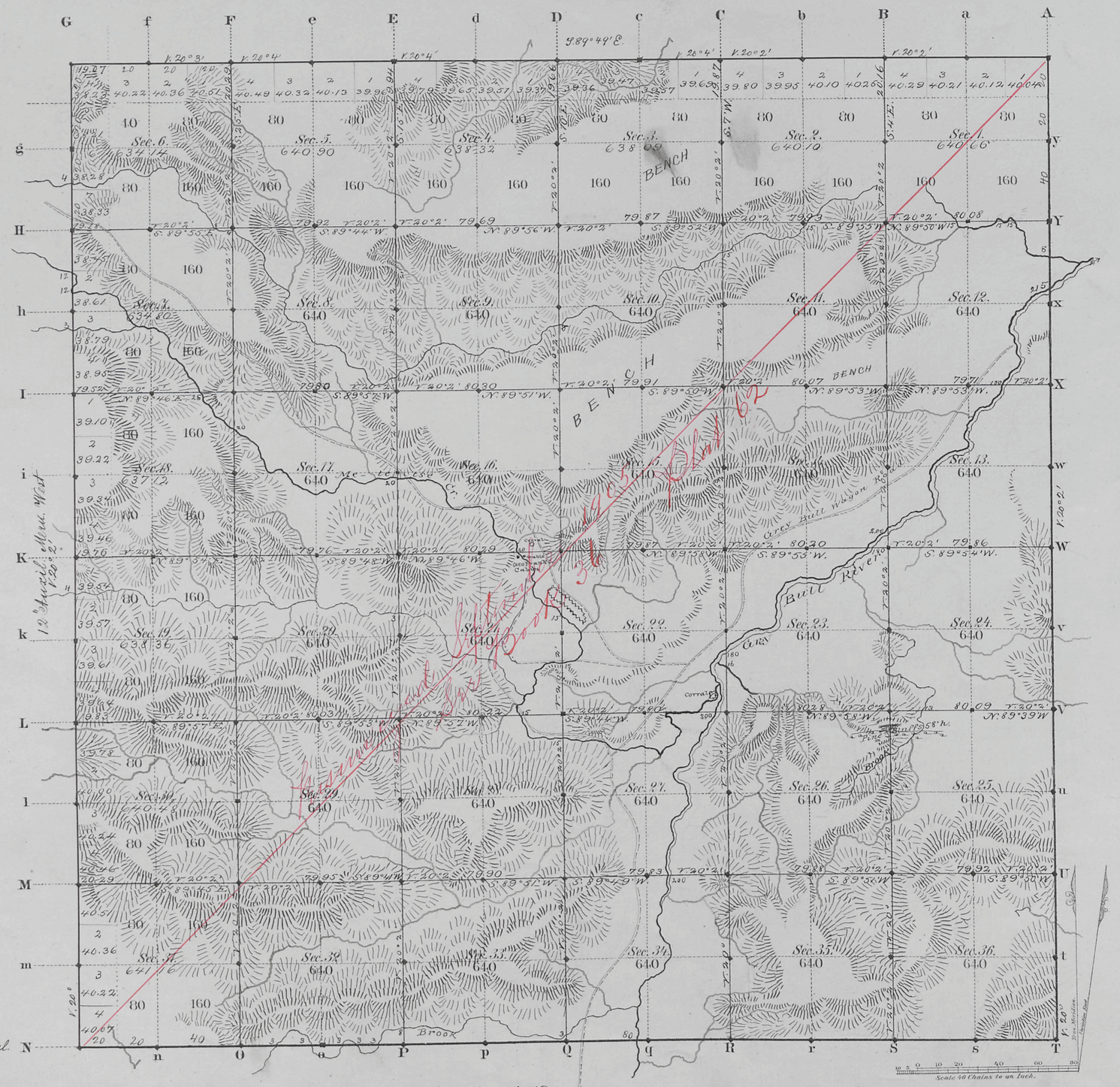

Total number of Acres. 23,024.13.

Surveys Designated	By Whom Surveyed	Date of Contract	Amount of Surveys Mls	Chs	Lks	When Surveyed	Magnetic Declination
E & N. Township lines	W. H. Proctor	July 11, 1882	11	79	07	May 17, 18, 1883	20° 2' East
Subdivisions	" "	" "	59	77	66	June 14-22, 1883	20° 2' " "
Connections							
12" Auxil. M. W.	" "	" "	6	00	00	May 11, 1883	
12" Stand. P. N.	Chas. A. Honey	Jany 12, 1882	6	00	00	Aug. 20, 1882	

The above Map of Township No. 49 North Range No. 100 West of the Sixth Principal Meridian Wyoming Territory is strictly conformable to the field notes of the survey thereof on file in this Office, which have been examined and approved

Surveyor General's Office,
Cheyenne Wyoming
March 11th 1884

Edw. C. Davis
Sur. Genl.

A. Gast & Co., St. Louis, Mo.

2085

Cave
49-100

36
Indexed

Click Here for Field Notes

50

4849

RESURVEY
TWELFTH STANDARD PARALLEL NORTH.

Scale: 1 inch = 40 Chains.

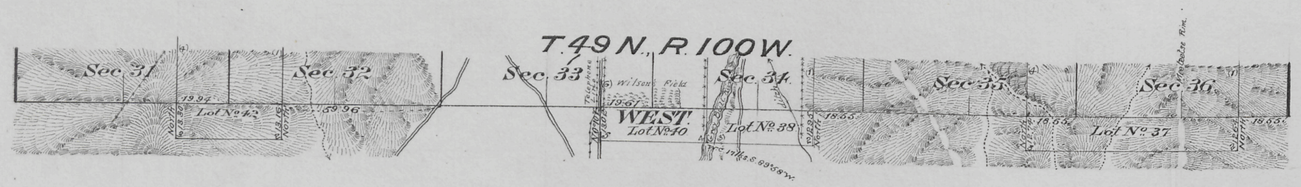

This Plat
of the Resurvey of
the Twelfth Standard Parallel North through Ranges 94, 95, 96, 97, 98, 99 and 100 West of the Sixth Principal Meridian, Wyoming, is strictly conformable to the field notes of the resurvey thereof by
Arthur H. Brunt and Richard E. Bandy, U. S. D. S.
under their Contract No. 303, dated May 27, 1905,
which have been examined, approved and filed in this office.

U. S. Surv. Gen'ls. Office,
Cheyenne, Wyoming.
October 4, 1906.

A. Gleason
U. S. Surv. Gen'l.



Mileage Table.

Surveys Designated	Amount. Mls.	Chs.	Lks	When Surveyed.
Resurvey 12th Standard Parallel N.	412.	00	00	July 14-27, 1905.

Latitude 44° 10' N.
Longitude 108° 05' W.
Mag. Decl. 18° 18' E.

C.W.S.
A. L. E. Torry

C.W.S.

Survey accepted by the Assistant Commissioner in his letter "E," March 18. 1907

2901

36

Click Here for Field Notes

61

Resurveyed

4845

RESURVEY
TOWNSHIP EXTERIORS

Scale: 1 inch = 160 Chains



Table of Mileage

Surveys Designated	Amount Mls.	Chs.	Lks.	When Surveyed
Standard lines, resurveyed,	36	27	72	July 14-Aug. 4. 1905
Township " "	84	45	93	July 30, 1905-April 28-1906
Connections "	9	35	86	" " " " " "

This Plat
of the Resurvey of the
Twelfth and Thirteenth Standard Parallels North through Range 101 West; the Twelfth Auxiliary Meridian West through Tps. 49, 50, 51 and 52 North, between Ranges 100 and 101 West; the West boundaries of Tps. 49, 50, 51 and 52 North, Range 101 West, the East boundaries of Tps. 49 50 51 and 52 North, Range 100 West; the North boundaries of Tps. 49, 50 and 51 North Range 100 West and the North boundaries of Tps. 49, 50 and 51 North Range 101 West of the Sixth Principal Meridian, Wyoming, is strictly conformable to the field notes of the resurvey thereof by Samuel W. Brunt and Wilfred W. Utterback, U.S.D.S., under their Contract No. 304, dated May 27, 1905, which have been examined, approved and filed in this office.

U.S. Surv. Gen'l's Office
Cheyenne, Wyoming.
January 5, 1907.

Stephen S. Hanson
U.S. Surv. Gen'l.

2897

Resurvey accepted by the acting Commissioner in his Letter "E" April 29. 1907

(26)
Indexed

3473

Click Here for Field Notes

Retracement Notes, All or Part

EXTERIOR LINES

Scale 3 miles to 1 inch.

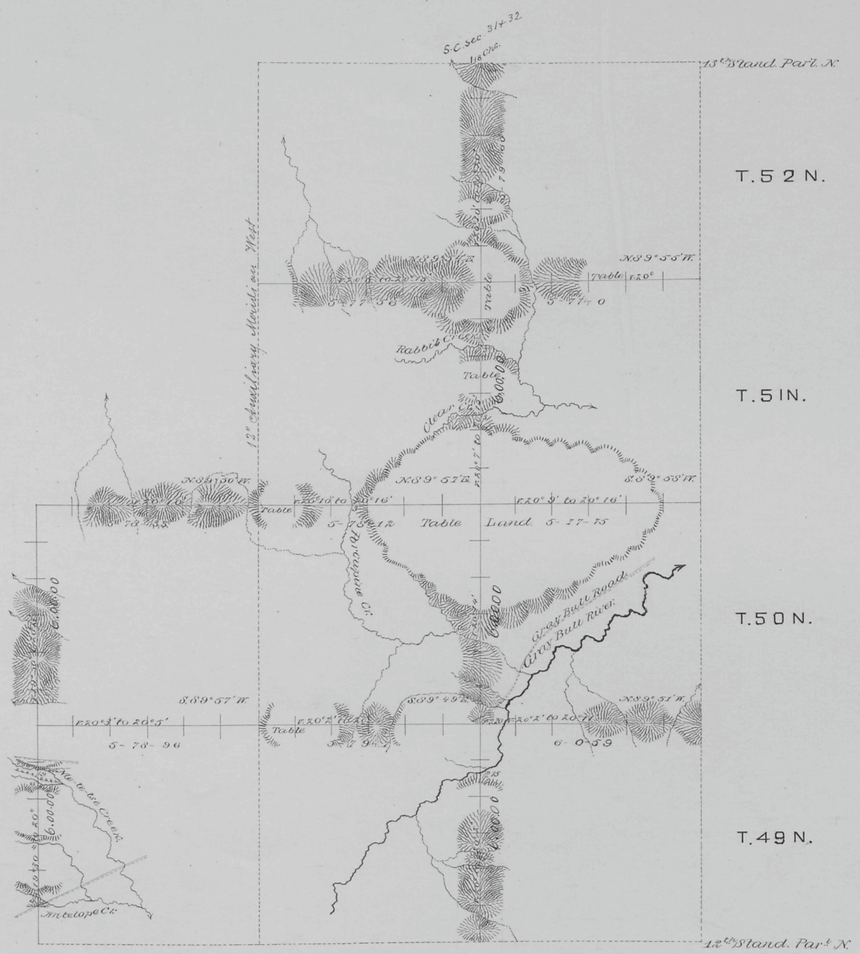

Survey Designated.	By whom surveyed.	Date of contract.	Amount of Survey Mls.	Chs.	Lks.	When surveyed.
Exterior Lines.	W. H. Proctor.	July 11, 1882	83	66	98	May 17-30, 1883.
Connections	" "	" "		18	00	" "

The above diagram of the Exterior Lines of Tps. 49, 50, 51 + 52 N. R's 99 + 100 W., + Tps. 49 + 50 N. R. 101 W., of the 6th P.M. Wyo. Ter., is strictly conformable to the field notes of the survey on file in this Office, which have been examined and approved.

Surveyor General's Office,
Cheyenne Wyo. March 11th 1884.

Edw. C. David
Sur. Genl.

2096

(26)

Indexed

3356

Click Here for Field Notes

Retracement Notes, All or Part

35

12th Auxiliary Meridian West

along W. Boundary of Tps 49, 50, 51 & 52 N. R. 100 W. of the 6th Pr. Mer. Wyo. Terr.
Magnet. Var. East. Scale 40 ch to 1 inch.



Surveys Designated	By whom Surveyed	Date of Contract	Amount of Surveys	When surveyed.
12th Auxil. M. W.	M. H. Procter	July 11, 1882	24 mi 00 ch 56 lks.	May 11, 12, 14, 15, 1883
Connections	" " "		— 19 18	" 15 "

I herby certify that the above diagram of the 12th A. M. W. along the W. Bdy. of Tps. 49, 50, 51 and 52 N. R. 100 W. of the 6 Pr. Mer. Wyom. Terr. is strictly comformable to the fieldnotes thereof on file in this office which have been examined and approved
Surveyor General's office
Cheyenne Wyo. March 11, 1884

Edw. C. David
Surveyor General

2076

1686

12TH STANDARD PARALLEL NORTH

along S. bds. of Tps. 49 North, Ranges 89 to 100 incl. West of 6th Prin. Mer. Wyo. Territory

Mag. Var. East. *Scale 40 Chs. to 1 Inch*

Course N. 89° 51' W.

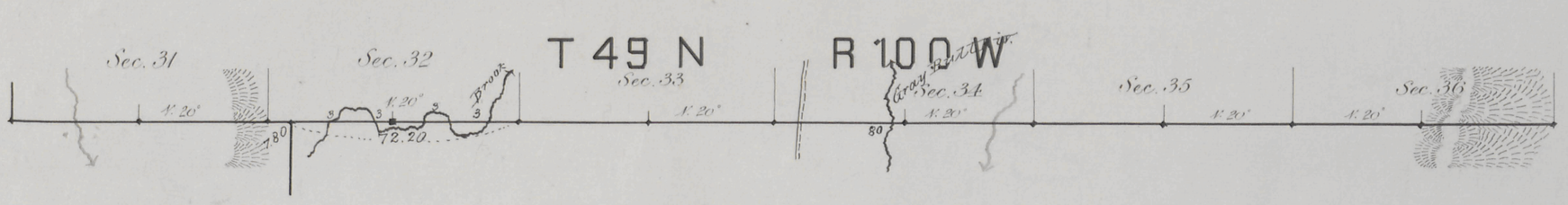

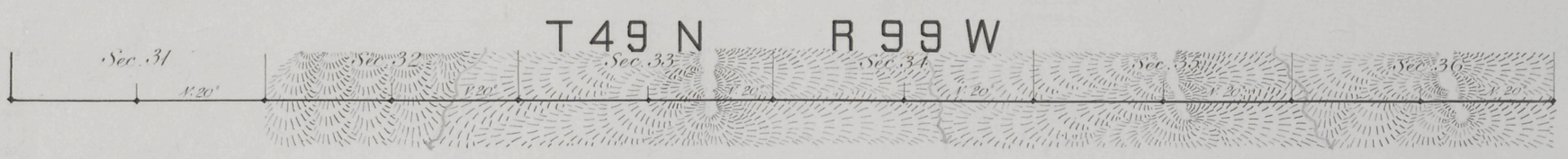

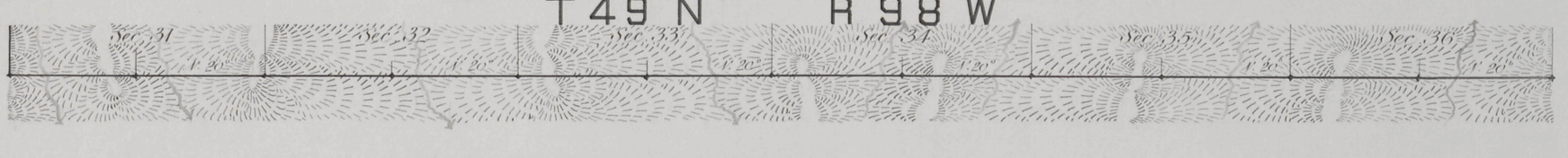

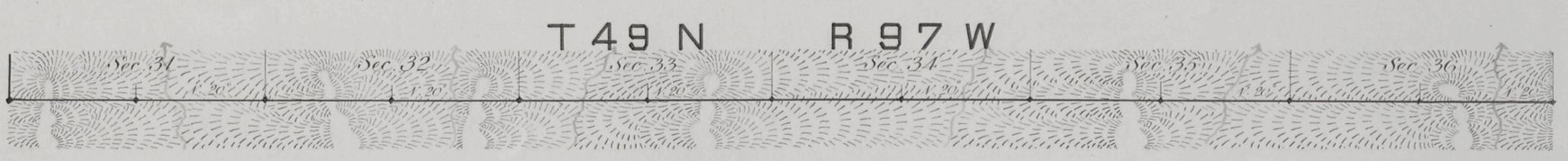

Course N. 89° 48' W.

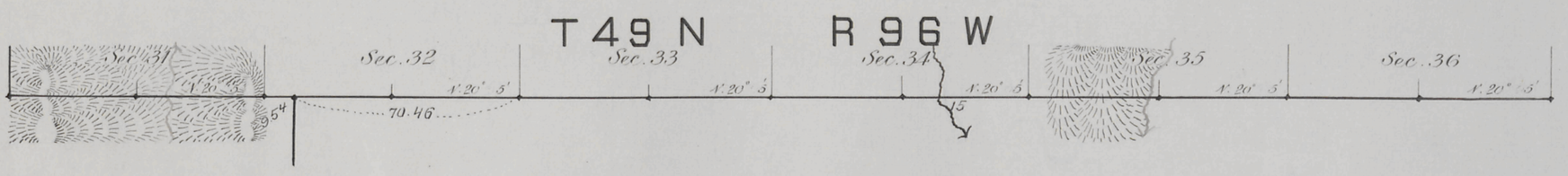

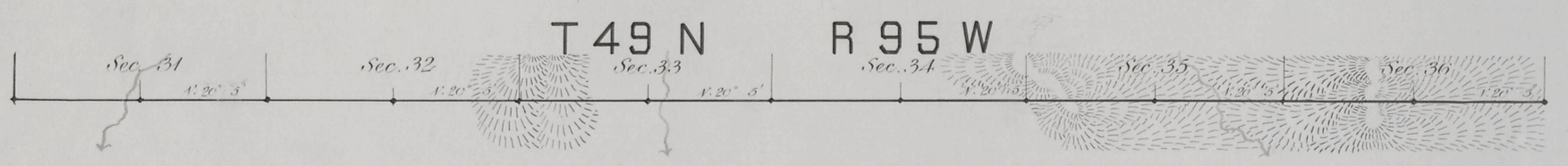

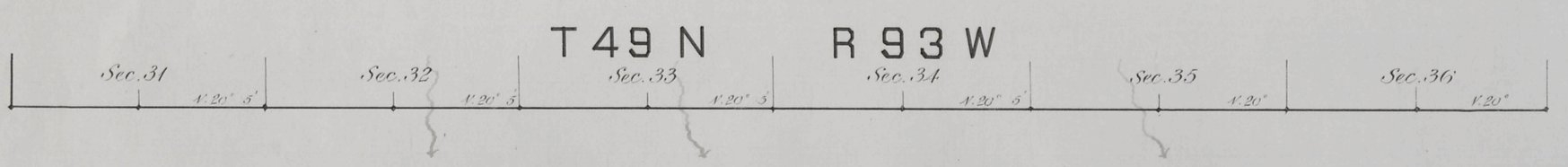

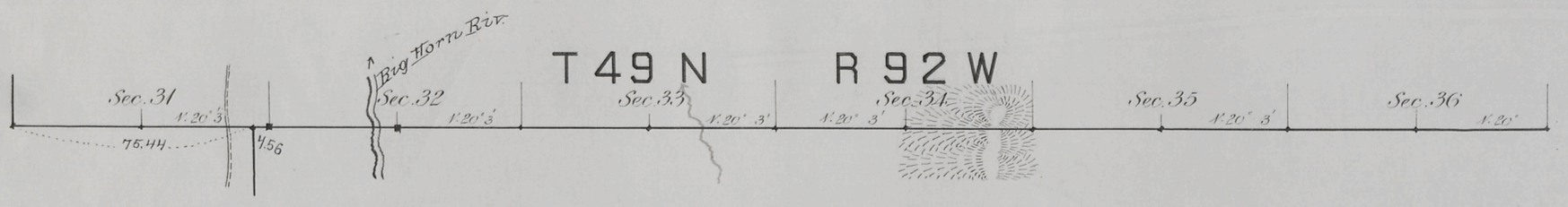

Course S. 89° 50' W.





Surveys Designated	By Whom Surveyed	Date of Contract	Amount of Surveys Mls. Chs. Lks.	When Surveyed
12th Stand. Par.l N.	Chas. A. Honey	Jan.y 12. 1882	72 00 00	June 29-Aug. 20 1882

The above Diagram of the 12th Standard Parallel North, along South bds. of Tps. 49 North, Ranges 89 to 100 incl. West of the Sixth Principal Meridian Wyoming Territory is strictly conformable to the field notes of the survey thereof on file in this Office, which have been examined and approved

Surveyor Generals Office
Cheyenne Wyoming
September 8th 1883

Edw. C. David
Surv. Gen'l

Click Here for Field Notes
Retracement Notes, All or Part