36

accession no 3360

(4-675a)

69-a

Supplemental Plat

Resurvey Township No. 49 North, Range No. 101 West of the Sixth Principal Meridian, Wyoming

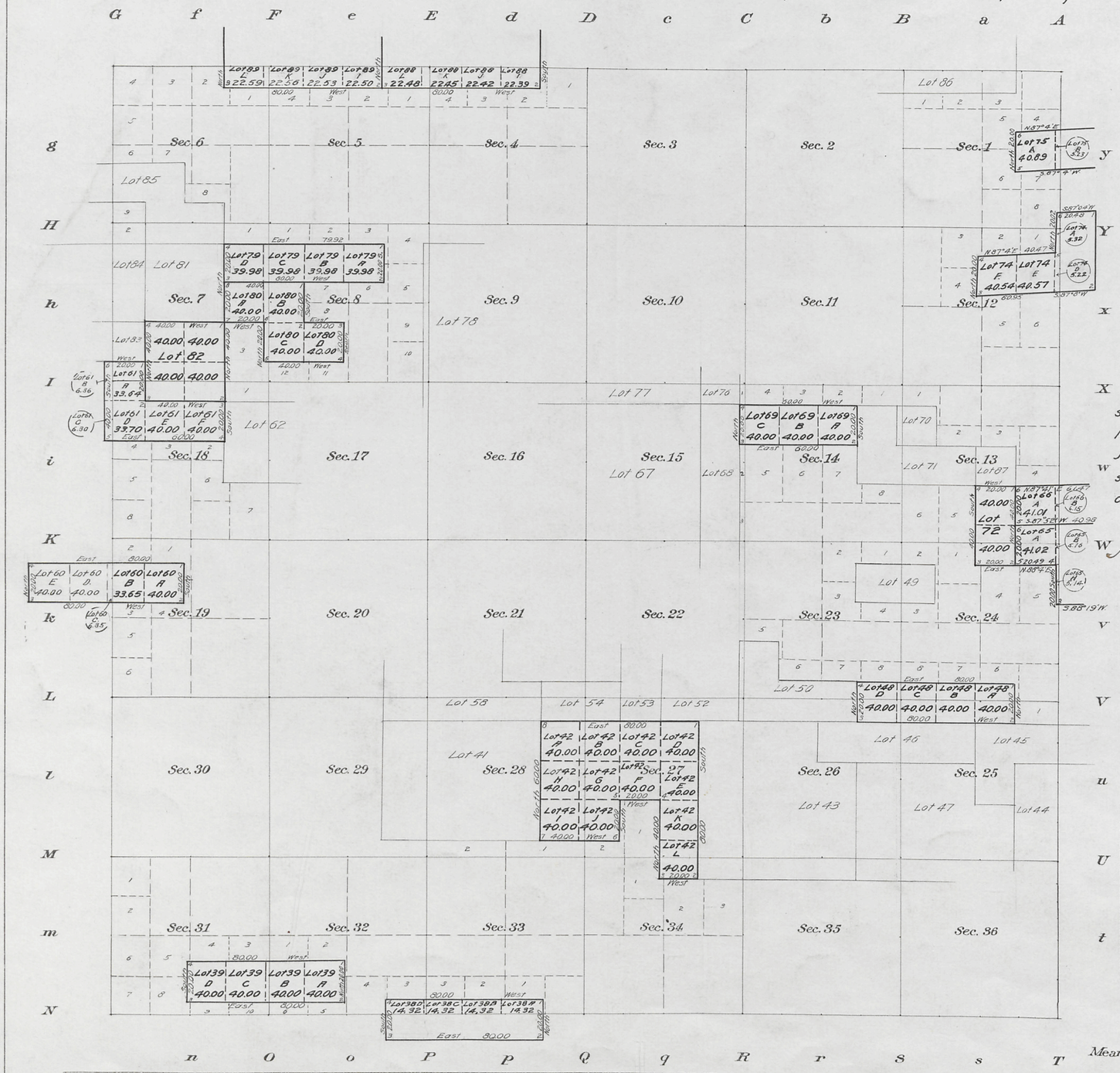

Office U.S. Surveyor General,
Cheyenne, Wyoming,
September 13, 1911

This Supplemental Plat, showing subdivision of tracts of resurvey of T. 49 N., R. 101 W. survey and plat approved January 5, 1907, into their original legal subdivisions or aliquot parts, is hereby approved

Stephens. P. Johnson
Surveyor General

Areas in Acres.	
Public Land	
Indian Reservation	
Indian Allotments	
Mineral Claims	
Water Surface	
Total Area	

True Meridian

0 10 20 40 80

Scale 40 Chains to an inch

Mean Magnetic Declination

Surveys Designated.	By Whom Surveyed.	Contract		Amount of Surveys			When Surveyed.	
		No.	Date	Mls.	chs.	lks.	Begun.	Completed.

The above map of Township No. _____ Range No _____ of the Meridian _____ is strictly conformable to the field notes of the survey thereof on file in this office, which have been examined and approved.

U.S. Surveyor General's Office, _____

_____ Surveyor General.

2077 C.

Accepted by the Hon. Commissioner of the General Land Office in his letter "E" Oct. 31, 1911. Triplicate forwarded to Lander Land Office Nov. 4, 1911.

49-101

36

69
See 69-a.

3359

(4-675a)

Supplemental Plat of
Resurvey Township No. 49 North, Range No. 101 West of the 6th Principal Meridian Wyoming.
Lots segregated by the original public survey.

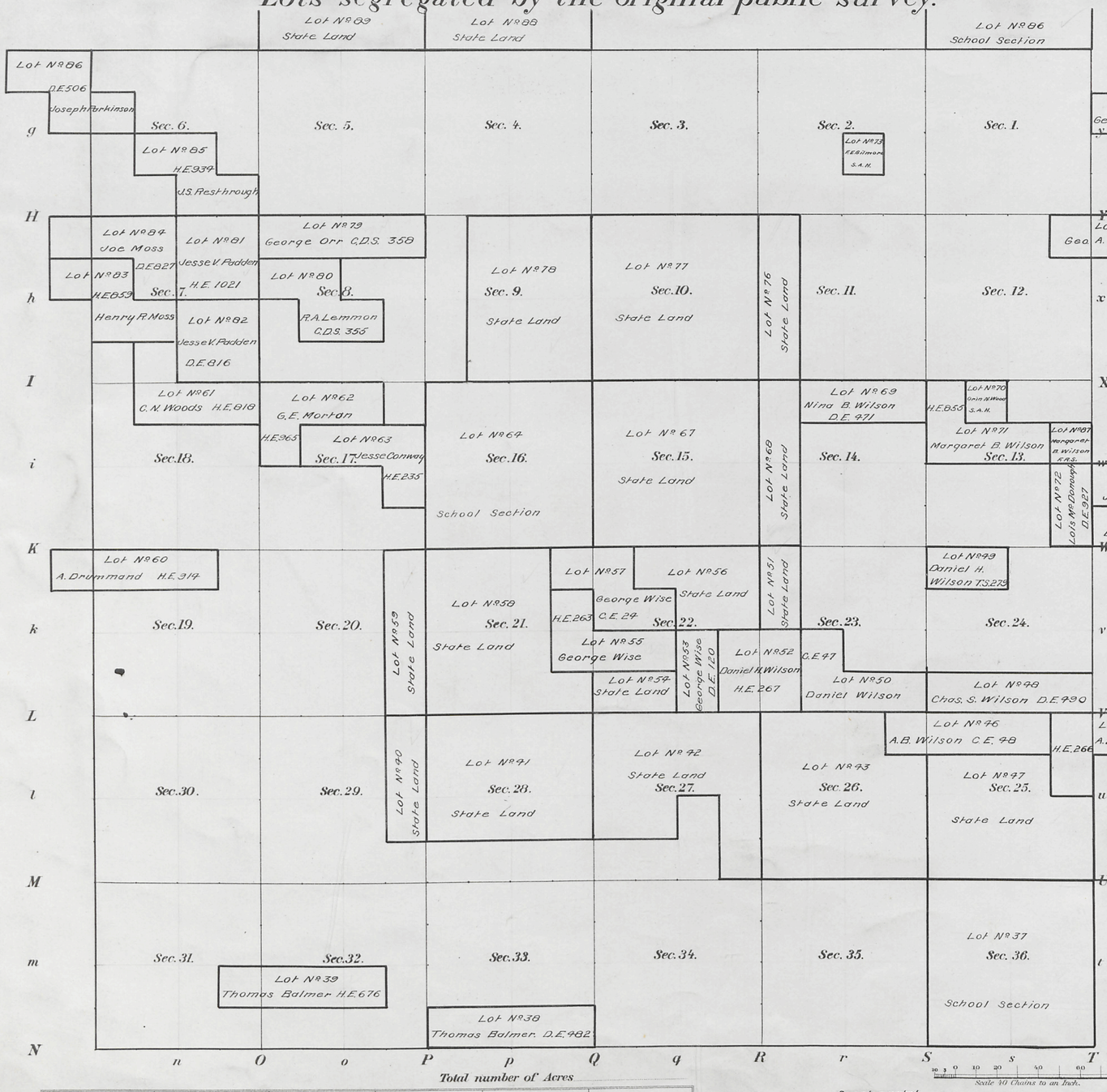

Meanders of

Posts	Courses	Ch.s Lk.s	Posts	Courses	Ch.s Lk.s	Posts	Courses	Ch.s Lk.s

Index

Lot No.	Sec.	
37	36	
38	33	
39	31 & 32	
40	29	
41	28	
42	27	
43	26	
44	30	T. 49 N., R. 100 W.
45	25 &	Sec. 30, T. 49 N., R. 100 W.
46	25 & 26	
47	25	
48	24	
49	24	
50	23	
51	23	
52	22 & 23	
53	22	
54	22	
55	21 & 22	
56	22	
57	21 & 22	
58	21	
59 60	20 15 &	Sec. 24, T. 49 N., R. 102 W.
61	7 & 18	
62	17	
63	17	
64	16	
65	18 & 19	T. 49 N., R. 100 W.
66	18	T. 49 N., R. 100 W.
67	15	
68	14	
69	14	
70	13	
71	13	
72	13	
73	2	
74	12 &	Secs. 6 & 7, T. 49 N., R. 100 W.
75	6	T. 49 N., R. 100 W.
76	11	
77	10	
78	9	
79	8	
80	8	
81	7	
82	7	
83	7 &	Sec. 12, T. 49 N., R. 102 W.
84	7 &	Sec. 12, T. 49 N., R. 102 W.
85	6	
86	36	T. 50 N., R. 101 W.
86	6 &	Sec. 1, T. 49 N., R. 102 W.
87	13	
88	33	T. 50 N., R. 101 W.
89	32	T. 50 N., R. 101 W.

Total number of Acres

Surveys Designated	By Whom Surveyed	Date of Contract No.	Amount of Surveys M. Ch.s Lk.s	When Surveyed	
Township lines					
Subdivisions					
Private Land Claims	Bruntand Utterback	304, May 27, 1905	85-02-60	Aug. 19-Sept. 8, 1906.	

The above Supplemental Map of Township No. 49 North, of Range No. 101 West of the 6th Principal Meridian, Wyoming, showing lots segregated by the original public survey, is strictly conformable to the field notes of the survey thereof on file in this Office, which have been examined and approved.

Surveyor Generals Office,
Cheyenne, Wyoming
January 11, 1907

Alphen W. Hanson
Sur. Gen.

Resurvey accepted by the Acct Commissioner in his letter "E", April 29, 1907. — Triplicate plat forwarded to Lander Land Office May 3, 1907.

2077 B.

49-101

Click Here for Field Notes

Click Here for Private Land Claim Notes

(4-675a.)

3358

Resurvey Township No. 49 North Range No. 101 West of the 6th Principal Meridian Wyoming

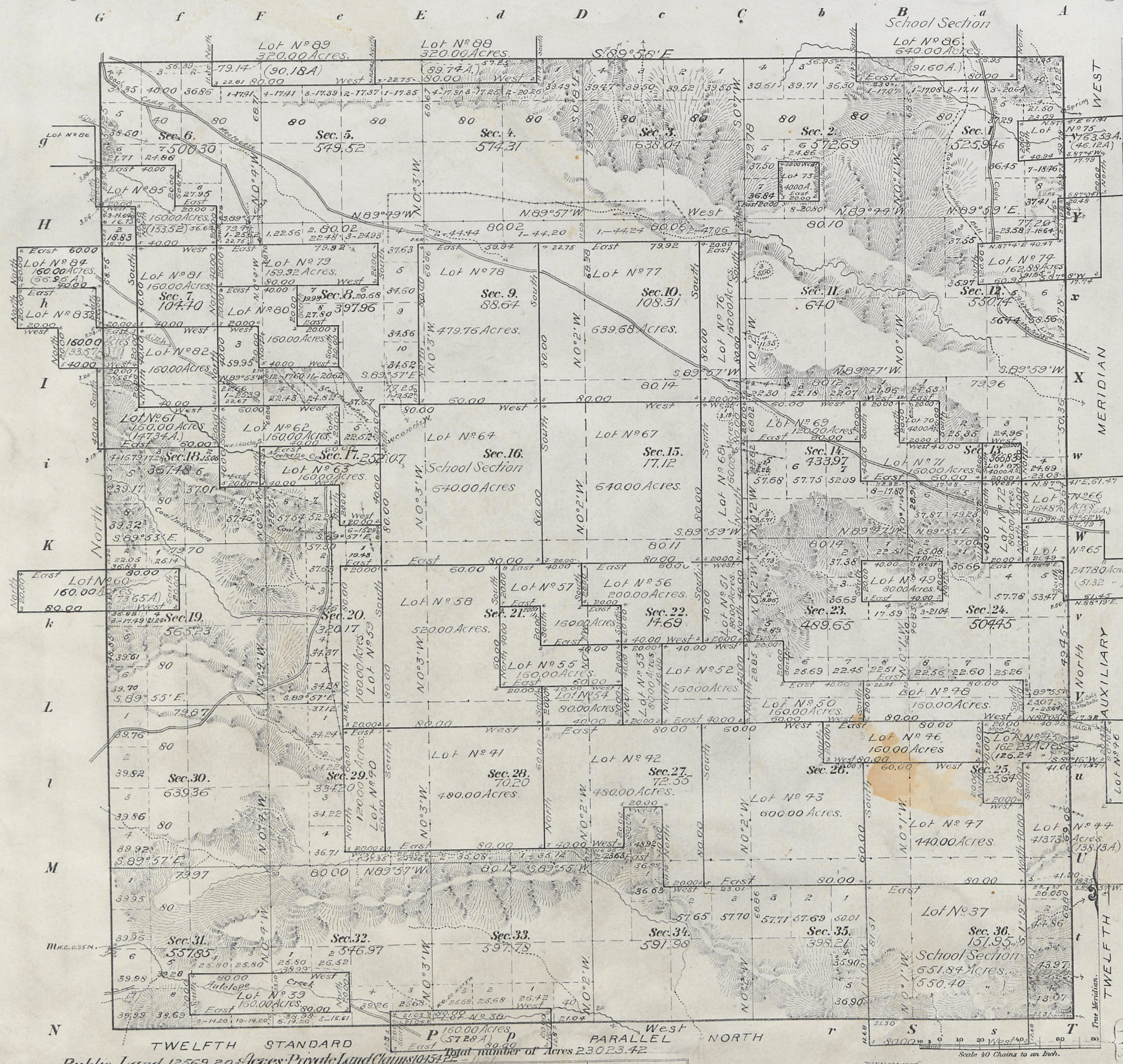

Public Land 12569.20 Acres; Private Land Claims 10454.22 Total number of Acres 23023.42

Meanders of								
Posts	Courses	Chs. Lks.	Posts	Courses	Chs. Lks.	Posts	Courses	Chs. Lks.

Private Land Claims

No.	Areas Total	Areas In Township
37	651.84 Acres	550.40 Acres
38	160.00 "	57.28 "
39	160.00 "	160.00 "
40	120.00 "	120.00 "
41	480.00 "	480.00 "
42	480.00 "	480.00 "
43	600.00 "	600.00 "
44 (49-100)	413.73 "	138.13 "
45 (49-100)	162.23 "	126.24 "
46	160.00 "	160.00 "
47	440.00 "	440.00 "
48	160.00 "	160.00 "
49	80.00 "	80.00 "
50	160.00 "	160.00 "
51	80.00 "	80.00 "
52	160.00 "	160.00 "
53	80.00 "	80.00 "
54	80.00 "	80.00 "
55	160.00 "	160.00 "
56	200.00 "	200.00 "
57	160.00 "	160.00 "
58	520.00 "	520.00 "
59	160.00 "	160.00 "
60	159.30 "	73.65 "
61	160.00 "	147.34 "
62	160.00 "	160.00 "
63	160.00 "	160.00 "
64	640.00 "	640.00 "
65 (49-100)	247.80 "	51.32 "
66 (49-100)	164.87 "	47.16 "
67	640.00 "	640.00 "
68	160.00 "	160.00 "
69	120.00 "	120.00 "
70	40.00 "	40.00 "
71	160.00 "	160.00 "
72	80.00 "	80.00 "
73	40.00 "	40.00 "
74 (49-100)	162.88 "	91.65 "
75 (49-100)	163.53 "	46.12 "
76	160.00 "	160.00 "
77	639.68 "	639.68 "
78	479.76 "	479.76 "
79	159.92 "	159.92 "
80	160.00 "	160.00 "
81	160.00 "	160.00 "
82	160.00 "	160.00 "
83	160.00 "	33.57 "
84	160.00 "	66.96 "
85	160.00 "	153.52 "
86	640.00 "	91.60 "
87	40.00 "	40.00 "
88	320.00 "	89.74 "
89	320.00 "	90.18 "
	Total	10454.22
	Coal Land	
	Sec. 17	
	" 18	

Latitude 44°10'N.
Longitude 109°3'W.
Mag. Decl. 18°10'E.

Surveys Designated	By Whom Surveyed	Date of Contract No.	Amount of Surveys M.	Chs.	Lks.	When Surveyed
Resurvey Township lines	Brunt & Utterback	304. May 27. 1905	23	79	14	July 28-Aug. 2, 1905
Resurvey Subdivisions	" " "	" " "	49	70	71	Sept 9-19, 1905
Connections	" "	" " " "	6	41	29	" " " "
Private Land Claims	" "	" " " "	85	02	60	Aug. 19-Sept 8, 1905

The above Map of resurvey of Township No. 49 North, of Range No. 101 West of the 6th Principal Meridian, Wyoming is strictly conformable to the field notes of the resurvey thereof on file in this Office, which have been examined and approved.

Surveyor General's Office,
Cheyenne, Wyoming, Jany. 5, 1907.

Alpheus P. Hanson
Sur. Gen.

V.A.W.
C.W.S.

THE NORRIS PETERS CO. LITHO., WASHINGTON, D. C.

C.W.S.

Resurvey accepted by the acting Commissioner in his Letter "E" April 29. 1907. Triplicate Plat forwarded to Lander Land Office May 3. 1907.

2077 A.

49-101

Click Here for Field Notes

3357

TOWNSHIP No. 49 NORTH. RANGE No. 101 WEST of the 6TH Principal MERIDIAN.

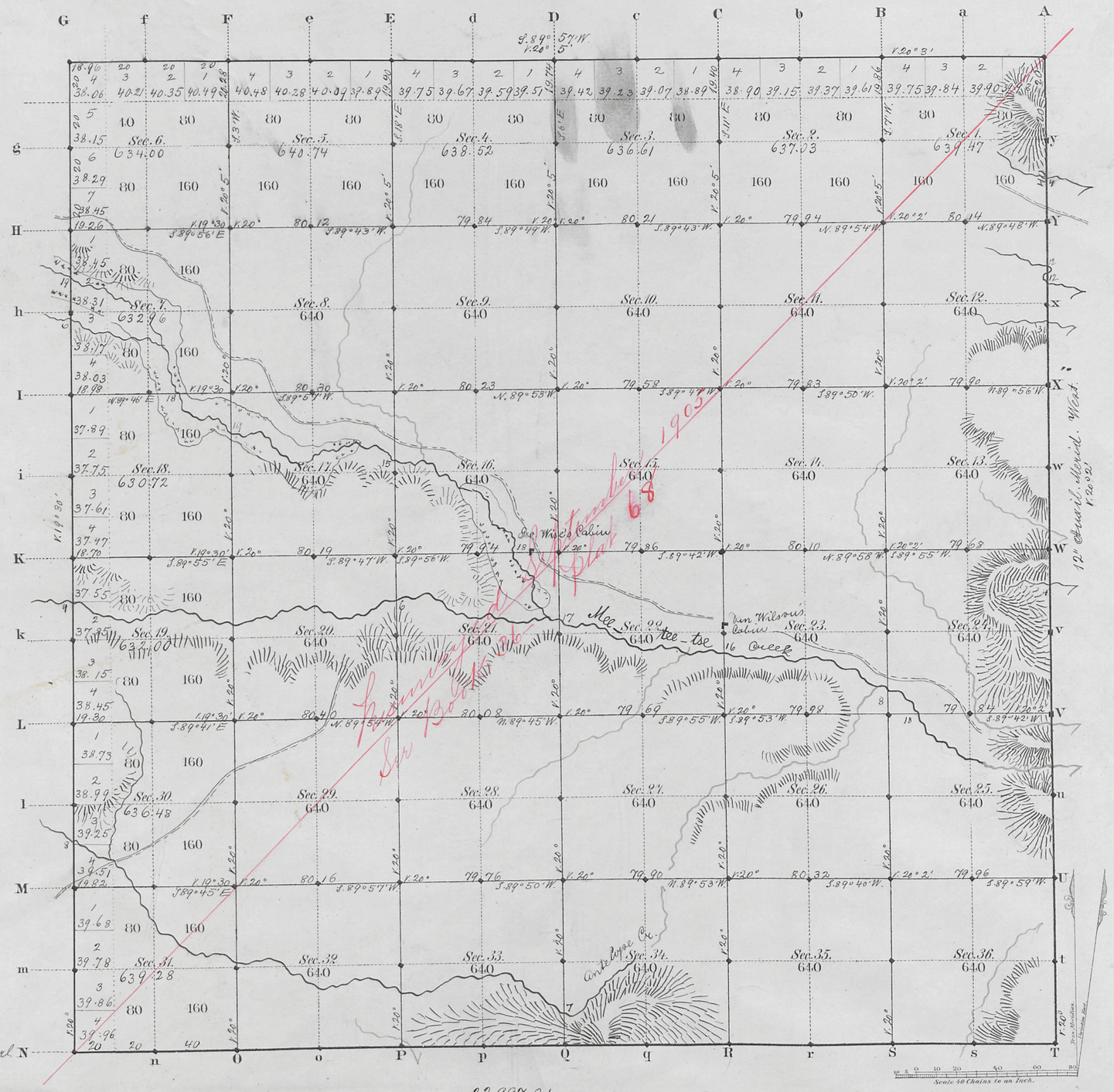

Total number of Acres. 22997.81

Surveys Designated	By Whom Surveyed	Date of Contract	Amount of Surveys Mls	Chs	Lks	When Surveyed	Magnetic Declination
W. & N. Township lines	W. H. Proctor	July 11, 1882	11	78	96	May 26, 28, 1883	19° 47' East
Subdivisions	" "	" "	59	75	19	June 7-13, 1883	20° " "
Connections							
12" Auxil. M. W.	" "	" "	6	00	00	May 11, 1883	
12" Stand. P. N.	C. A. Honey	July 10, 1882	6	00	00	March 13, 1883	

The above Map of Township No. 49 North Range No. 101 West of the Sixth Principal Meridian Wyoming Territory is strictly conformable to the field notes of the survey thereof on file in this Office, which have been examined and approved

Surveyor General's Office,
Cheyenne Wyoming
March 11" 1884

Edw. C. David
Sur. Genl.

A. Gast & Co., St. Louis, Mo.

2077

Case 49-101

36

Click Here for Field Notes

Indexed

4845

61

RESURVEY
TOWNSHIP EXTERIORS

Scale: 1 inch = 160 Chains



Table of Mileage

Surveys Designated	Amount Mls.	Chs.	Lks.	When Surveyed
Standard lines, resurveyed,	36	27	72	July 14-Aug. 4, 1905
Township " "	84	45	93	July 30, 1905-April 28-1906
Connections "	9	35	86	" " " " " "

This Plat
of the Resurvey of the
Twelfth and Thirteenth Standard Parallels North through Range 101 West; the Twelfth Auxiliary Meridian West through Tps. 49, 50, 51 and 52 North, between Ranges 100 and 101 West; the West boundaries of Tps. 49, 50, 51 and 52 North, Range 101 West; the East boundaries of Tps. 49, 50, 51 and 52 North, Range 100 West; the North boundaries of Tps. 49, 50 and 51 North Range 100 West and the North boundaries of Tps. 49, 50 and 51 North Range 101 West of the Sixth Principal Meridian, Wyoming, is strictly conformable to the field notes of the resurvey thereof by Samuel W. Brunt and Wilfred W. Utterback, U.S.D.S., under their Contract No. 304, dated May 27, 1905, which have been examined, approved and filed in this office.

U.S. Surv. Gen'l's Office
Cheyenne, Wyoming.
January 5, 1907.

Mathew S. Hanson
U.S. Surv. Genl.

2897

Resurvey accepted by the acting Commissioner in his Letter "E" April 29. 1907

(26)
Indexed
3473

Click Here for Field Notes

Retracement Notes, All or Part

EXTERIOR LINES

Scale 3 miles to 1 inch.

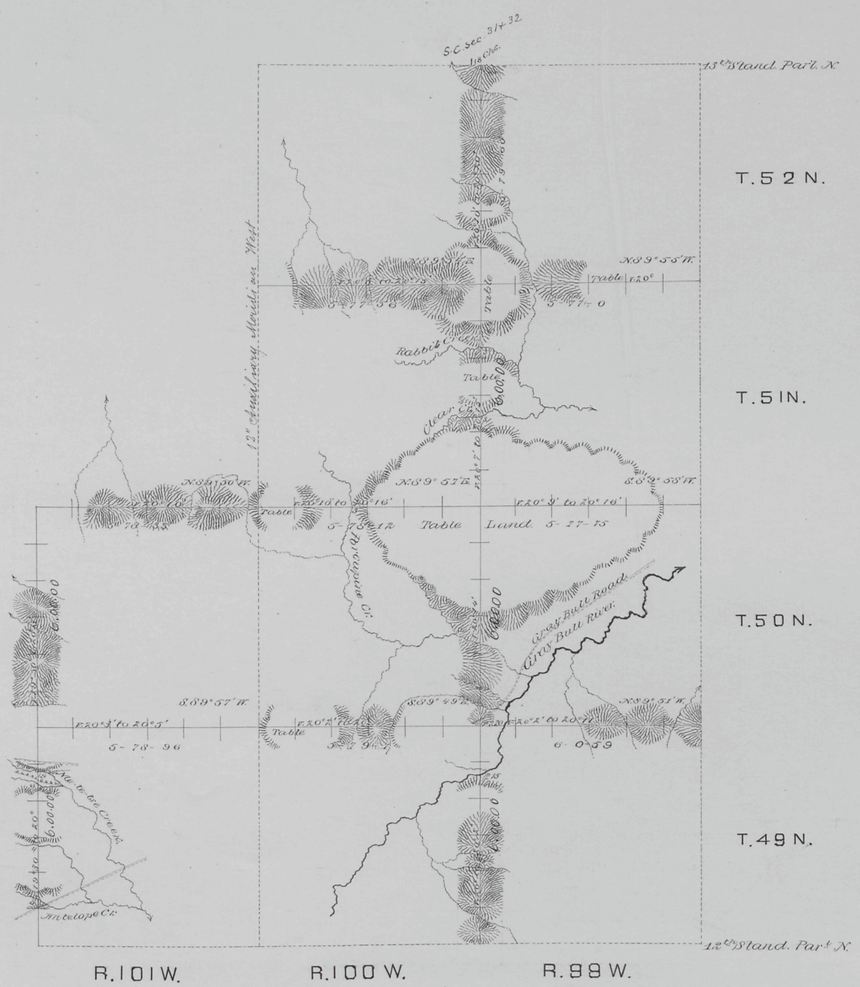

Survey Designated.	By whom Surveyed.	Date of contract.	Amount of Survey Mls.	Chs.	Lks.	When Surveyed.
Exterior Lines.	W.H. Proctor.	July 11, 1882	83	66	98	May 17-30, 1883.
Connections	" "	" "		18	00	" "

The above diagram of the Exterior Lines of Tps. 49, 50, 51 & 52 N. Rs 99 & 100 W, & Tps. 49 & 50 N. R. 101 W, of the 6th P.M. Wyo. Ter, is strictly conformable to the field notes of the survey on file in this Office, which have been examined and approved.

Surveyor Generals Office,
Cheyenne Wyo. March 11th 1884.

John C. Lacey
Sur. Genl.

2096

(26)

Indexed

3356

Click Here for Field Notes

Retracement Notes, All or Part

35

12th Auxiliary Meridian West

along W. Boundary of Tps 49, 50, 51, & 52 N. R. 100 W. of the 6th Pr. Mer. Wyo. Terr.
Magnet. Var. East. Scale 40 chs to 1 inch.



I hereby certify that the above diagram of the 12th A. M. M. along the W. Bdy. of Tps. 49, 50, 51 and 52 N. R. 100 W. of the 6 Pr. Mer. Wyo. Terr. is strictly conformable to the fieldnotes thereof on file in this office which have been examined and approved

Surveyor General's office
Cheyenne Wyo. March 11, 1884

Edw. C. Laird
Surveyor General

Surveys Designated	By whom Surveyed	Date of Contract	Amount of Surveys	When surveyed.
12th Auxil. M. W.	M. H. Procter	July 11, 1882	24 mi 00 ch 56 lk.	May 11, 12, 14, 15, 1883
Connection	" " "		— 19 18	" 15 "

2076

(25)

Indexed

3466

Click Here for Field Notes

Retracement Notes, All or Part

53

Xd

12th STANDARD PARALLEL NORTH.

along S. Bdry. of Town. 49 N. R. 101 West of the 6th Pcpl Mer.

Course West

Magnet. Var. 20° East

T. 49 N. R. 101 W.

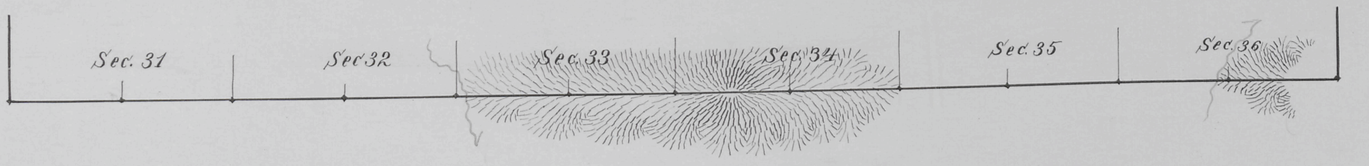

Scale, 40 chains to an inch

Surveys Designated	By whom Surveyed	Date of Contract	Amount of Surveys mls.	chs.	lks.	When Surveyed
12th Stand. Pl N.	C. A Honey	July 10, 1882	6	00	00	March 13, 1883

I hereby certify that the above diagram of the 12th Standard Parallel North along South Boundary of Township 49 North Range 101 West of the 6th Principal Meridian Wyoming Territory, is strictly conformable to the field notes of the Survey thereof, on file in this Office, which have been examined and approved

Surveyor General's Office
Cheyenne Wyo. February 8th 1884

Edw. C. Dawes
Surveyor General

1994