Acces. No 6188

ORIGINAL

TOWNSHIP NO. 49 NORTH, RANGE NO. 102 WEST, SIXTH PRINCIPAL MERIDIAN, WYOMING

SUPPLEMENTAL PLAT OF SECTION 23

SCALE: 10 CHAINS TO AN INCH

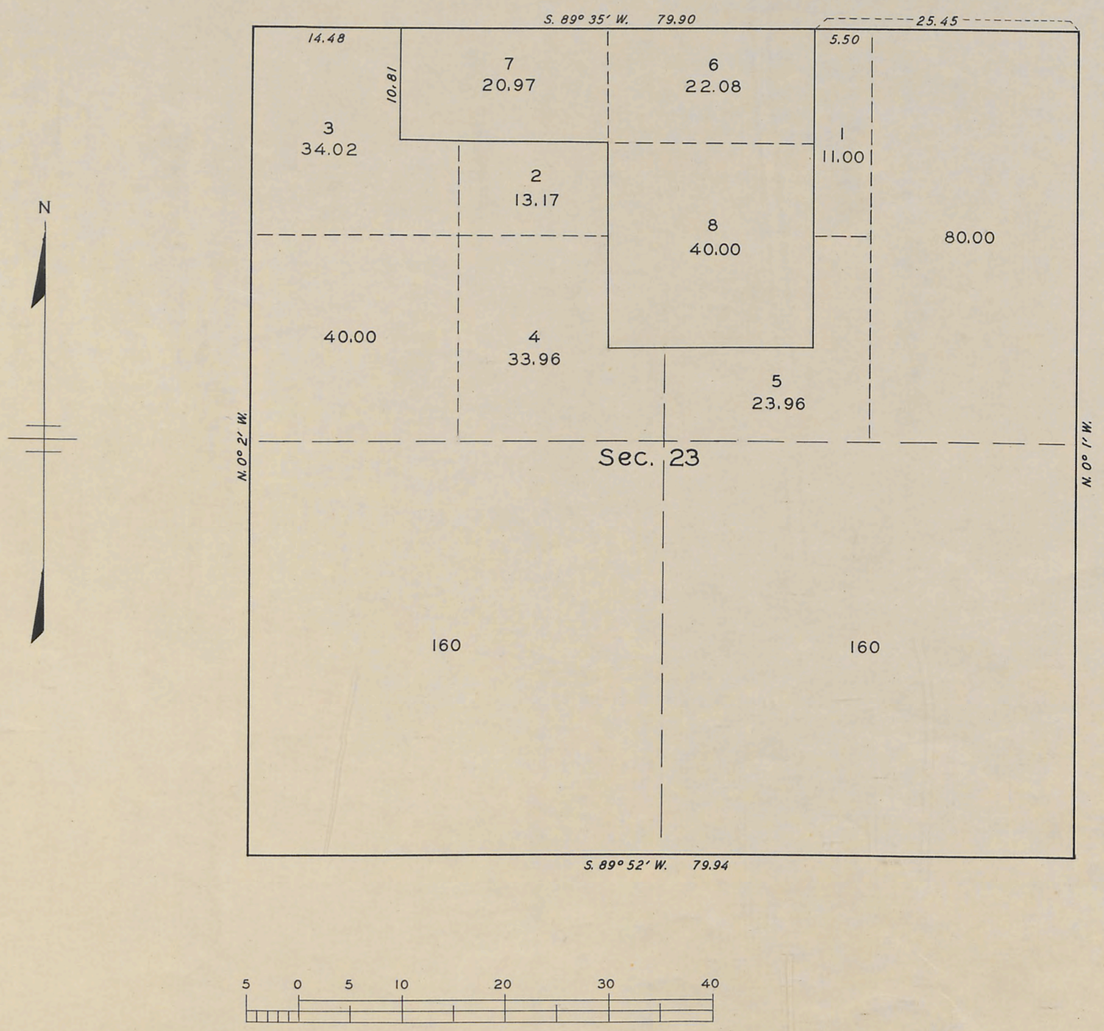

UNITED STATES
DEPARTMENT OF THE INTERIOR
GENERAL LAND OFFICE
WASHINGTON, D.C., MARCH 20, 1940.

THIS SUPPLEMENTAL PLAT OF SECTION 23, TOWNSHIP NO. 49 NORTH, RANGE NO. 102 WEST, OF THE SIXTH PRINCIPAL MERIDIAN, WYOMING, BASED UPON THE PLATS APPROVED JANUARY 23, 1913 AND NOVEMBER 26, 1921, REINSTATING LOTS 1, 2, 3, 4, AND 5, AND RETURNING APPROPRIATE DESIGNATIONS AND AREAS FOR SUB-TRACTS 80-D AND PORTIONS OF SUB-TRACTS 80-B AND 80-C, TO ACCOMODATE OIL AND GAS APPLICATIONS, CHEYENNE 044452 AND 044820, HAVING BEEN CORRECTLY MADE IN ACCORDANCE WITH THE REGULATIONS OF THIS OFFICE, THE PLAT IS HEREBY ACCEPTED.

A E Douhan
ACTING ASSISTANT COMMISSIONER.

DLS

2102-H

Trans to Cheyenne L. O.
Apr. 15, 1940

49-102

Accession no. 3510

Accepted Dec. 5, 1921
ORIGINAL

Supplemental Plat No. 6.

Resurvey Township No. 49 North, Range No. 102 West of the Sixth Principal Meridian, Wyoming.

Scale 1 in. = 20 chs.

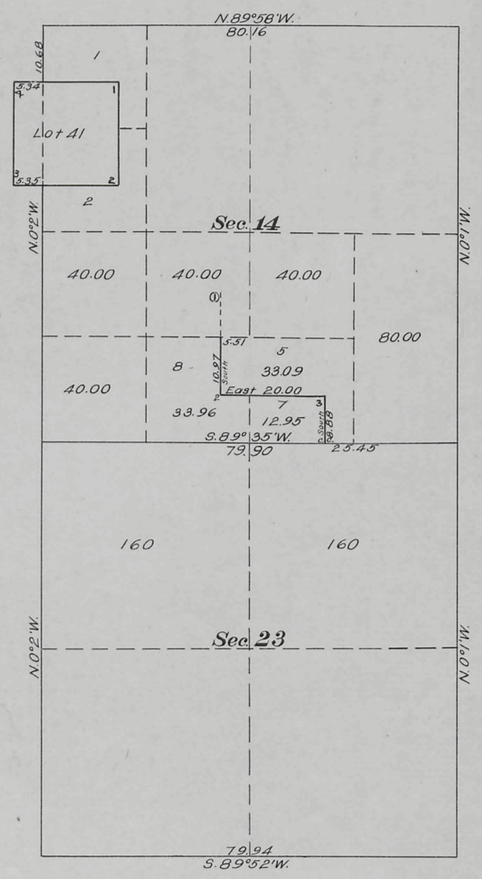

This Supplemental Plat No. 6, Resurvey of T. 49 N., R. 102 W., of the Sixth Principal Meridian, Wyoming, resurvey and plat thereof approved August 8, 1907, is prepared in accordance with directions given in Commissioner's letter "E" (1010325) dated October 26, 1921, for the purpose:

First; of removing from the record Tract 80, created by the survey of W.R. Bandy, in Group 10, Wyoming, shown on supplemental plat of T. 49 N., R. 102 W., approved January 23. 1913, and described in his accompanying field notes, for the purpose of defining H.E. Lander 2121, (03016) of David H. Taylor for W½SE¼, SE¼SE¼ Section 14, and NE¼NE¼ Section 23. by plat of original township survey, approved March 13, 1884, said entry of Taylor being cancelled by Commissioner's letter "C" dated October 8, 1914; and

Second; for the purpose of retaining a portion of the record boundaries of Tract 80 as the definite boundaries of Lot 5, Section 14, shown on supplemental plat approved January 23, 1913, said Lot 5 having passed to the State of Wyoming, in approved List No. 46, (Lander 08022) dated January 14, 1918, the boundaries of said Lot 5, where not on the lines of the usual legal subdivisions in Section 14, being as follows: Beginning at the point where line 1-2 of Tract 80, intersects the latitudinal line through the center of the SW¼ of Section 14, thence

South, 10.97 chains, to corner established as Corner No. 2 of Tract 80; thence
East, 20.00 chains, to corner established as Corner No. 3 of Tract 80; thence
South, 8.88 chains, to the closing corner established at intersection of line 3-4, Tract 80, and the line between Sections 14 and 23; and

Third; for the purpose of restoring the N½SW¼, SW¼SW¼ Section 14, and N½ of Section 23, to the condition indicated on the plat of the township resurvey approved August 8, 1907, and

Fourth; for the purpose of creating Lots 7 and 8 in Section 14, which are subject to disposal as public lands of the United States; and said plat is hereby approved.

Office of U. S. Surveyor General,
Cheyenne, Wyoming, November 26, 1921.

Clyde W. Athey,
Surveyor General.

J.C.

2102-G.

Accepted.
Trans. to Lander
Dec. 9, 1921

49-102

37

2-a

3509

(4-675a)

Supplemental Plat

Resurvey Township No. 49 North, Range No. 102 West of the Sixth Principal Meridian, Wyoming.

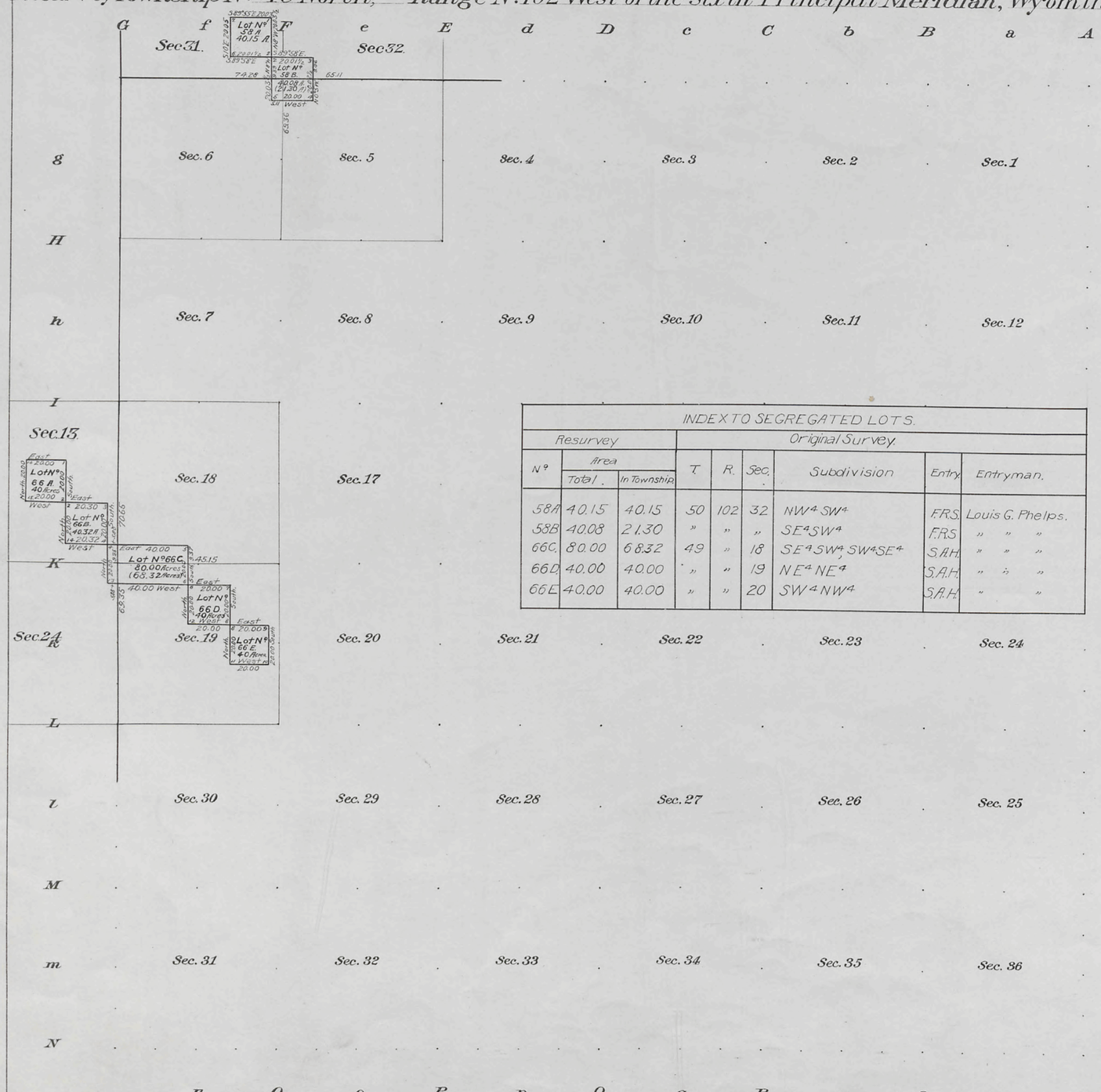

INDEX TO SEGREGATED LOTS.								
Resurvey			Original Survey					
No.	Area Total	Area In Township	T.	R.	Sec.	Subdivision	Entry	Entryman
58A	40.15	40.15	50	102	32	NW4 SW4	F.R.S.	Louis G. Phelps.
58B	40.08	21.30	"	"	"	SE4 SW4	F.R.S.	" " "
66C	80.00	68.32	49	"	18	SE4 SW4, SW4 SE4	S.A.H.	" " "
66D	40.00	40.00	"	"	19	NE4 NE4	S.A.H.	" " "
66E	40.00	40.00	"	"	20	SW4 NW4	S.A.H.	" "

Office of U.S. Surveyor General,
Cheyenne, Wyoming.
March 26, 1910

This Supplemental Plat of Lots No. 66 and No. 58, T. 49 N., R. 102 W., is strictly conformable to the field notes of the public survey and is hereby approved.

Asphens Robinson
Surv. Genl.

Areas in Acres.	
Public Land	
Indian Reservation	
Indian Allotments	
Mineral Claims	
Water Surface	
Total Area	

True Meridian

0 10 20 40 80

Scale 40 Chains to an inch

Mean Magnetic Declination

Surveys Designated.	By Whom Surveyed.	Contract No.	Contract Date	Amount of Surveys Mls.	chs.	lks.	When Surveyed. Begun.	Completed.

The above map of Township No. _____ Range No _____ of the _____ Meridian _____ is strictly conformable to the field notes of the survey thereof on file in this office, which have been examined and approved.

U.S. Surveyor General's Office, _____

_____ Surveyor General.

2102-F

Accepted by the Com. Commissioner of the G.L.O. in his letter "E" April 30, 1910.

49-102

Triplicate forwarded to the Lander Land Office May 7, 1910.

37

3

3508

Supplemental Plat

Index to segregated lots

Resurvey Township No. 49 North, Range No. 102 West of the Sixth Principal Meridian, Wyoming.

Contract No. 305, Hoffman and Cratsenberg, May 27, 1905.

Resurvey		Original Survey						
Lot No.	Area	T.	R.	Sec.	Subdivision	Entry Kind	Entry No.	Entryman
37	640.00	49	102	36	All	S.S.		Wyoming
38	160.00	,,	,,	25	SW¼NW¼ & N½SW¼	D.	502	Peter Vandervoort
,,		,,	,,	26	SE¼NE¼	,,	,,	,, ,,
39	160.00	,,	,,	26	N½NW¼ & W½NE¼	H.	943	,, ,,
40	160.00	,,	,,	22	W½SE¼ & SE¼SE¼	D.	425	Paul S. Clark
,,		,,	,,	23	SW¼SW¼	,,	,,	,, ,, ,,
41	40.00	,,	,,	14	NE¼NW¼	F.R.S		J. Goldman & P.M. Collins
42	160.00	,,	,,	12	SW¼NE¼, E½NW¼ & NW¼NW¼	D.	437	Nina K. Moss
43	160.00	,,	,,	1	SE¼	H.	1758	James J. McGenty
44	160.00	,,	,,	1	SW¼	H.	1225	William T. Bane
45	160.00	,,	,,	1	Lots 3 & 4 & S½NW¼	D.	711	,, ,, ,,
46	640.00	50	,,	36	All	S.S.		Wyoming
47	160.00	49	,,	10	SE¼NE¼	H.	922	Henry E. Short
,,		,,	,,	11	N½NW¼ & NW¼NW¼	,,	,,	,, ,, ,,
48	160.00	,,	,,	10	SW¼NE¼, N½SE¼ & NE¼SW¼	D.	491	James Thompson
49	120.00	,,	,,	9	E½NW¼ & SW¼NE¼	H.	672	,, ,,
50	640.00	,,	,,	16	All	S.S.		Wyoming
51	40.00	,,	,,	21	SW¼NW¼	F.R.S		Louis G. Phelps
52	640.00	,,	,,	28	All	S.L.		Wyoming
53	160.00	,,	,,	27	S½SW¼ & SW¼SE¼	H.	1371	Mary Mik Kelson
,,		,,	,,	34	NW¼NE¼	,,	,,	,, ,,
54	160.00	,,	,,	34	SW¼	H.	735	Morgan Thomas
55	240.00	,,	,,	32	SW¼NE¼ & E½NE¼	D.	54	Mary A. Pearce
,,		,,	,,	33	S½NW¼ & NE¼SW¼	,,	,,	,, ,, ,,
56	80.00	,,	,,	32	W½SE¼	S.L.		Wyoming
57	40.00	,,	,,	32	NW¼NE¼	,,		,,
58	80.23	50	,,	32	NW¼SW¼ & SE¼SW¼	F.R.S		Louis G. Phelps
59	643.04	49	,,	31	All	S.L.		Wyoming
60	160.00	,,	101	19	NE¼NW¼ & NW¼NE¼ & Lot 1	H.	914	Adam Drumond
,,		,,	102	24	NE¼NE¼	,,	,,	,, ,,
61	160.00	,,	101	7	SE¼SW¼	H.	818	Clarence N. Woods
,,		,,	,,	18	N½NE¼ & NE¼NW¼	,,	,,	,, ,, ,,
62	640.00	,,	102	29	All	S.L.		Wyoming
63	642.96	,,	,,	30	All	,,		,,
64	321.40	,,	,,	19	S½	D.	761	Louis G. Philips
65	320.00	,,	,,	20	S½	S.L.		Wyoming
66	240.32	,,	103	13	SE¼NE¼	S.A.H		Louis G. Phelps
,,		,,	102	18	NW¼SW¼, SE¼SW¼ & SW¼SE¼	,,		,, ,, ,,
,,		,,	,,	19	NE¼NE¼	,,		,, ,, ,,
,,		,,	,,	20	SW¼NW¼	,,		,, ,, ,,
67	80.00	,,	,,	17	E½SE¼	,,		,, ,, ,,
68	80.00	,,	,,	17	NW¼NE¼ & SE¼NE¼	F.R.S	10290	Aztec L & C. Co
69	40.00	,,	,,	17	NE¼NW¼	,,		Louis G Phelps
70	80.00	,,	,,	8	S½SW¼	,,		Aztec L & C Co
71	160.00	,,	,,	7	NE¼SW¼ & N½SE¼	T.&S.	282	Geo. A. Merrill
,,		,,	,,	8	NW¼SW¼	,,	,,	,, ,, ,,
72	160.00	,,	,,	7	SE¼NE¼	,,	277	William P. Rice
,,		,,	,,	8	N½NW¼ & SW¼NW¼	,,	,,	,, ,, ,,
73	80.00	,,	,,	5	SE¼NE¼ & NW¼NE¼	F.R.S		Aztec L & C Co
83	157.96	,,	101	7	Lots 2 & 3 & NE¼SW¼	H.	859	Henry R. Moss
,,		,,	102	12	SE¼NE¼	,,	,,	,, ,, ,,
84	158.89	,,	101	7	E½NW¼ & Lot 1	D.	827	Joe Moss
,,		,,	102	12	NE¼NE¼	,,	,,	,, ,,
85	160.00	,,	101	6	NE¼SW¼, NW¼SE¼ & S½SE¼	H.	934	John S. Restbrough
86	160.00	,,	102	1	Lots 1, 2 & SE¼NE¼	D.	506	Joseph Parkinson
,,		,,	101	6	Lot 5	,,	,,	,, ,,

Patent appl 1-23-13 {Nr 79 ,, 81}

The above supplemental plat of the resurvey of T. 49 N., R. 102 W., being an index to the lots segregated and lotted by the original public survey has been prepared in strict conformity to the field notes of the accepted resurvey on file in this office which have been examined and approved.

Surveyor General's Office,
Cheyenne, Wyo.,
August 8, 1907.

Sur. Genl. for Wyoming.

C.A.P.

2102-E

Resurvey accepted by the Assistant Commissioner in his letter "S." November 13, 1907. Triplicate Plat forwarded to Lander Land Office, January 17, 1908.

49-102

Click Here for Field Notes

37

2-d.

3507

(4-675a)

Supplemental Plat

Resurvey Township No. 49 North, Range No. 102 West of the Sixth Principal Meridian, Wyoming

Segregating Tracts 73A, 73B, 74, 75, 79, 80 and 81

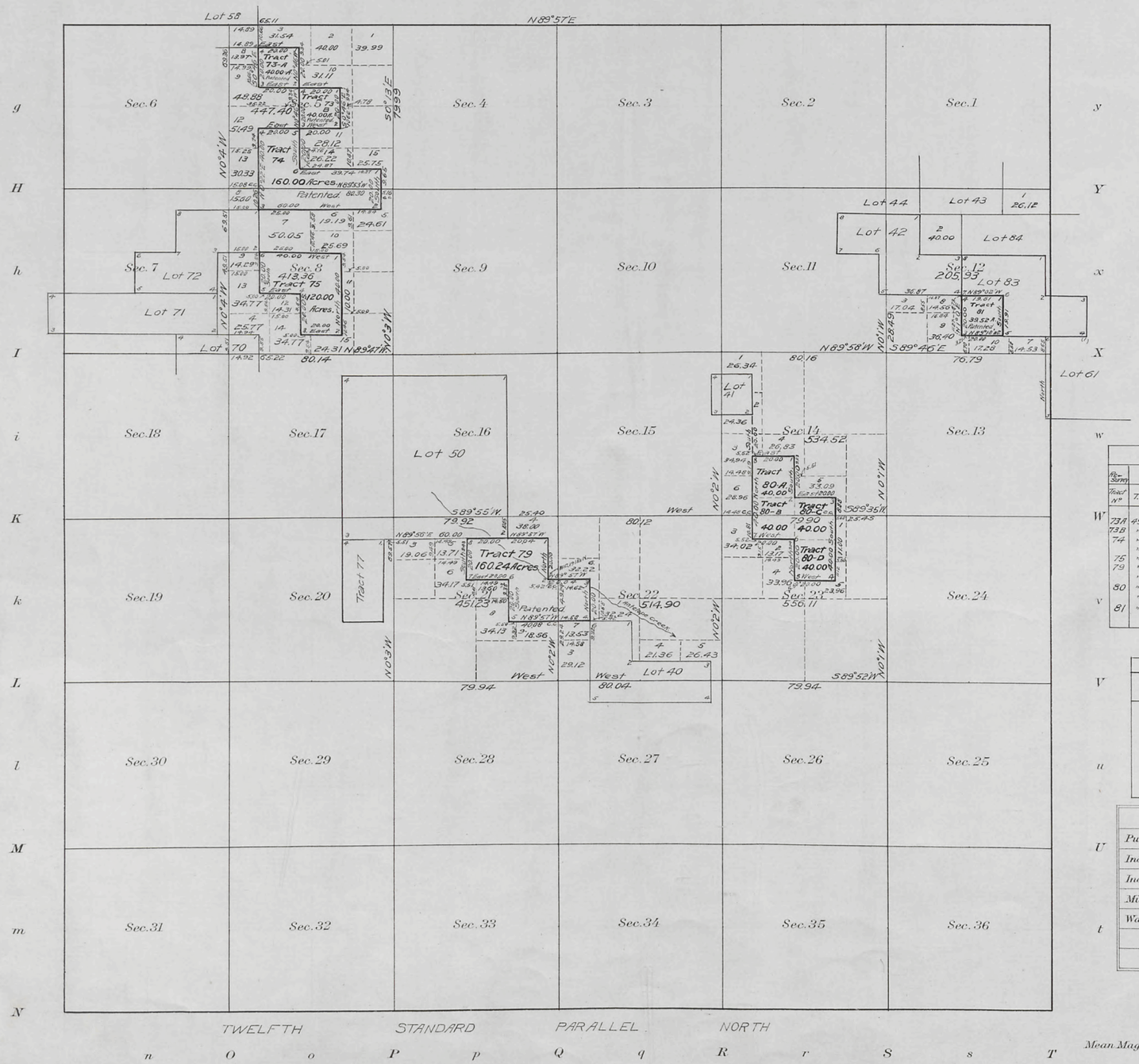

INDEX TO SEGREGATED TRACTS.								
Re-Survey	Original Survey							
Tract No.	T.	R.	Sec.	Subdivision	Entry. Kind	Entry. No.	Status in Land Office	Entryman.
73A	49	102	5	Lot 2,	FRS		Patented	Aztec Land & Cattle Co.
73B	"	"	5	SE¼NE¼				
74	"	"	4	SW¼SW¼	CE	276	Patented	George A. Pennoyer.
	"	"	5	S½SE¼NW¼SE¼				
75	"	"	8	S½NE¼NE¼SE¼	CE	449	Patented	Adam Drummond.
79	"	"	21	NE¼NE¼	FC	609	Patented	Alfred McGuire
	"	"	22	W½NW¼, SE¼NW¼				
80	"	"	14	W½SE¼, SE¼SE¼	HE	2121	Valid	David H. Taylor
	"	"	23	NE¼NE¼				
81	"	"	12	NE¼SE¼	Cash	362	Patented	Henry R. Moss.

SEGREGATED TRACTS		
Number.	Area	
	Total	In Township.
73A	40.00 Acres	40.00 Acres.
73B	40.00 "	40.00 "
74	160.00 "	160.00 "
75	120.00 "	120.00 "
79	160.24 "	160.24 "
80	160.00 "	160.00 "
81	39.52 "	39.52 "

Areas in Acres	
Public Land	
Indian Reservation	
Indian Allotments	
Mineral Claims	
Water Surface	
Total Area	

True Meridian

0 10 20 40 80

Scale 40 Chains to an inch

Mean Magnetic Declination

Surveys Designated	By Whom Surveyed	Group		Amount of Surveys			When Surveyed	
		No.	Date	Mls.	chs.	lks.	Begun	Completed
Segregated Tracts	William R. Bandy	10	April 19, 1911 & May 16, 1911.	13	39	42	May 13, 1911	December 14, 1912
Connections	" " "	"	" " "		69	22	December 9, 1912	December 12, 1912

Segregation of Tracts 73A, 73B, 74, 75, 79, 80 and 81

The above map of Township No. 49 North, Range No. 102 West of the Sixth Principal Meridian, Wyoming, is strictly conformable to the field notes of the survey thereof on file in this office, which have been examined and approved.

U. S. Surveyor General's Office.

Cheyenne, Wyoming. January 23, 1913

Alpheus P. Hanson

Surveyor General.

2102-D

49-102

37

Click Here for Field Notes

2-C

3506

(4-675a)

Supplemental Plat
Resurvey Township No. 49 North, Range No. 102 West of the Sixth Principal Meridian Wyoming
Segregating Tracts 76, 77 and 78

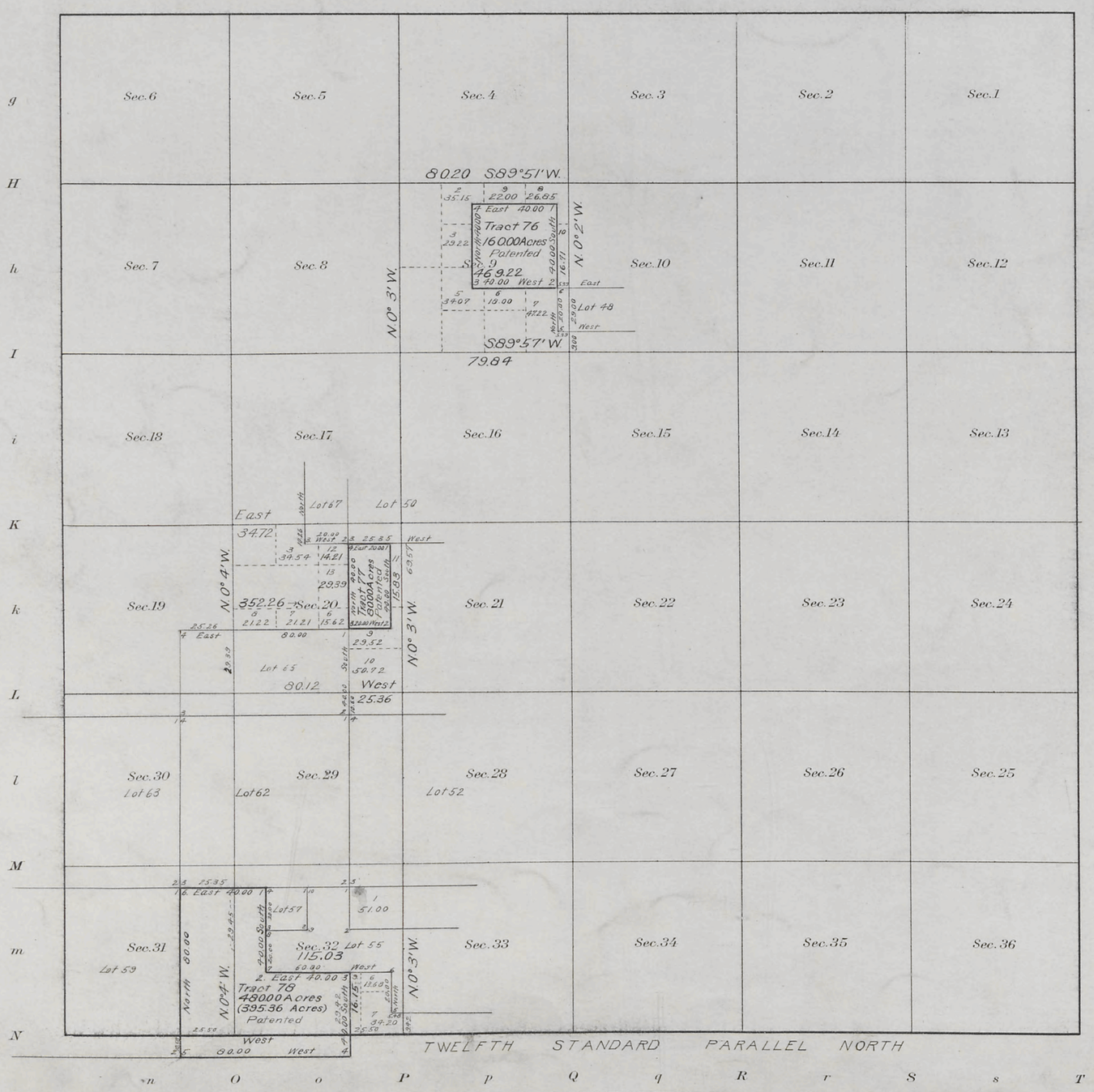

INDEX TO SEGREGATED TRACTS								
Re-Survey	Original Survey							
Tract No.	T.	R.	Sec.	Subdivision	Entry Kind	Entry No.	Status in Land Office	Entryman
76	49	102	9	E2NE4	FC	0289	Patented	John M. Ogilvie
	"	"	10	W2NW4				
77	"	"	21	W2NW4	F.R.S.		Patented	Louis G. Phelps
78	"	"	32	SE4, W2	S.L.		Approved	Wyoming

SEGREGATED TRACTS		
Number	Area Total	Area In Township
76	160.00 Acres	160.00 Acres
77	80.00 "	80.00 "
78	480.00 "	395.36 "

Areas in Acres	
Public Land	
Indian Reservation	
Indian Allotments	
Mineral Claims	
Water Surface	
Total Area	

True Meridian

0 10 20 40 80

Scale 40 Chains to an inch

Mean Magnetic Declination

Surveys Designated	By Whom Surveyed	Group No.	Group Date	Amount of Surveys Mls.	chs.	lks.	When Surveyed Begun	Completed
Segregated Tracts	William R. Bandy	10	April 6, 1911	7	40	00	May 12, 1911	May 13, 1911
Connections	" "	"	" "	1	00	45	May 12, 1911	May 12, 1911

The above map of Segregation of Tracts 76, 77 & 78 in Township No. 49 North Range No. 102 West of the Sixth Principal Meridian Wyoming is strictly conformable to the field notes of the survey thereof on file in this office, which have been examined and approved

U. S. Surveyor General's Office.

Cheyenne, Wyoming, June 10, 1912.

Alpheus P. Hanson

Surveyor General.

2102-C

Accepted by the Hon. Commissioner in his letter "E" November 7, 1912. Triplicate plat mailed to Lander Land Office, November 12, 1912.

49-102

37

2-b

accession no. 3505

(4-675a)

Supplemental Plat

Resurvey Township No. 49 North, Range No. 102 West of the Sixth Principal Meridian, Wyoming

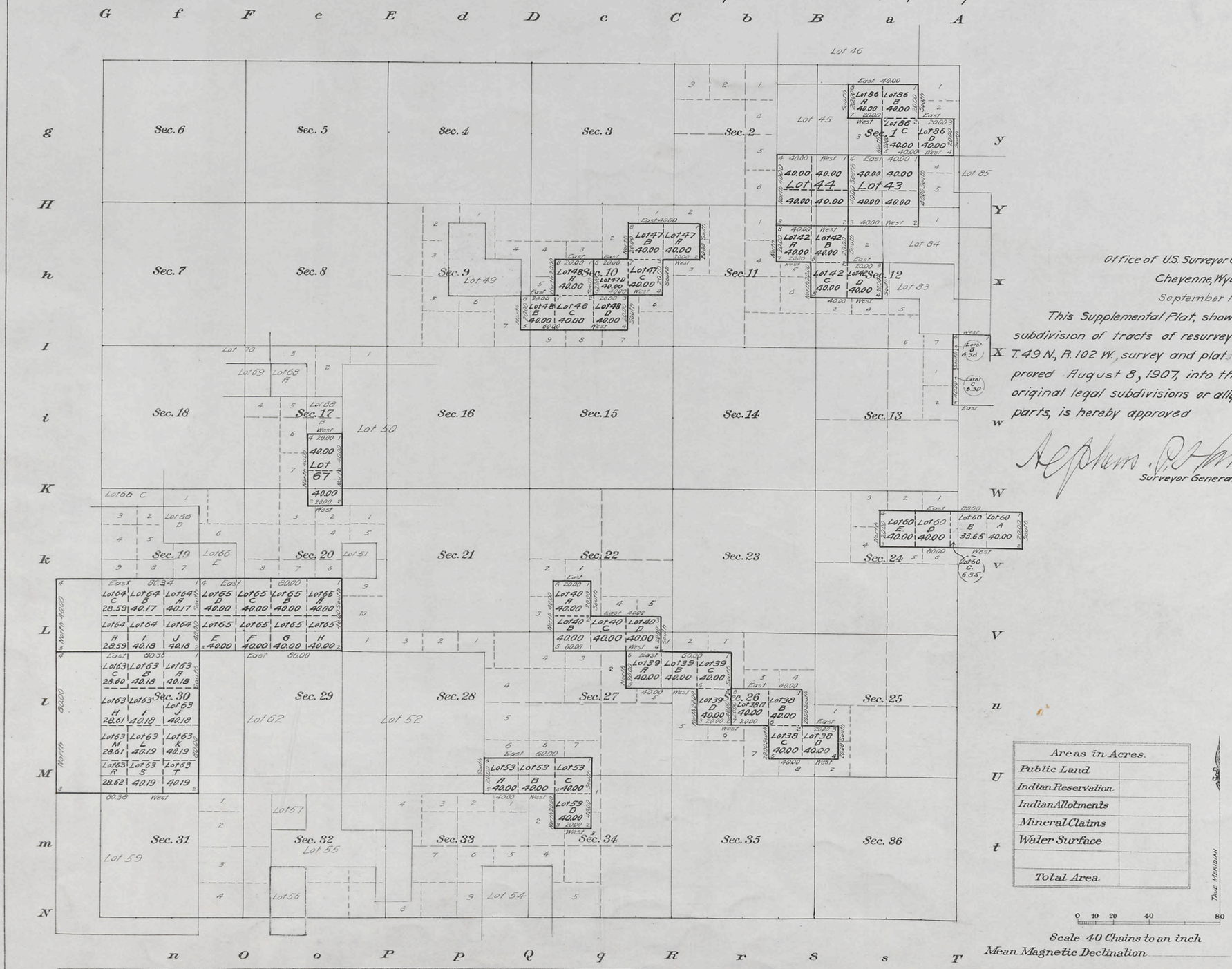

Office of U.S. Surveyor General,
Cheyenne, Wyoming
September 13, 1911

This Supplemental Plat, showing subdivision of tracts of resurvey of T. 49 N., R. 102 W., survey and plat approved August 8, 1907, into their original legal subdivisions or aliquot parts, is hereby approved

A. Pierson, D. S. Lamson
Surveyor General

Areas in Acres.	
Public Land	
Indian Reservation	
Indian Allotments	
Mineral Claims	
Water Surface	
Total Area	

0 10 20 40 80

Scale 40 Chains to an inch

Mean Magnetic Declination

Surveys Designated.	By Whom Surveyed.	Contract No.	Contract Date	Amount of Surveys Mls.	chs.	lks.	When Surveyed. Begun.	Completed.

The above map of Township No. _____ Range No _____ of the _____ Meridian _____ is strictly conformable to the field notes of the survey thereof on file in this office, which have been examined and approved.

U. S. Surveyor General's Office, _____

_____
Surveyor General.

49-102

2102-B

Accepted by the Hon. Commissioner of the General Land Office in letter "E" Oct. 31, 1911.
Triplicate forwarded to Lander Land Off. Nov. 4, 1911.

37

Click Here for Field Notes

Click Here for Private Land Claim Notes

2

See 2-a
" 2-b
" 2-c
" 2-d

3504

(4-675a)

Resurvey Township No. 49 North, Range No. 102 West of the 6th Principal Meridian, Wyoming.

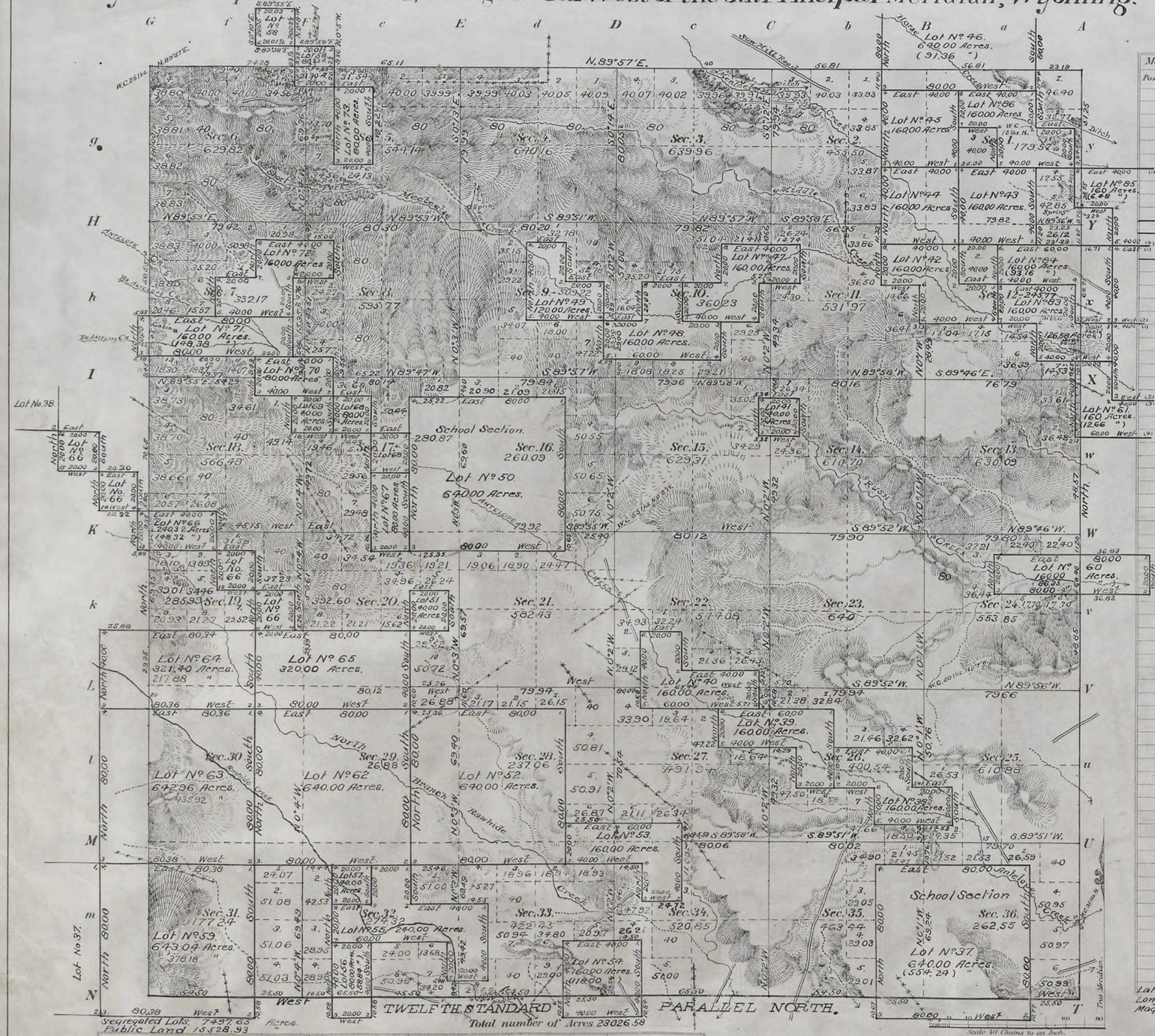

Meanders of								
Posts	Courses	Ch.s Lk.s	Posts	Courses	Ch.s Lk.s	Posts	Courses	Ch.s Lk.s

Segregated Lots.				
Numbers	Areas. Totals		In Township	
37	640.00	Acres	554.24	Acres.
38	160.00	"	160.00	"
39	160.00	"	160.00	"
40	160.00	"	160.00	"
41	40.00	"	40.00	"
42	160.00	"	160.00	"
43	160.00	"	160.00	"
44	160.00	"	160.00	"
45	160.00	"	160.00	"
46 (50-102)	640.00	"	91.36	"
47	160.00	"	160.00	"
48	160.00	"	160.00	"
49	120.00	"	120.00	"
50	640.00	"	640.00	"
51	40.00	"	40.00	"
52	640.00	"	640.00	"
53	160.00	"	160.00	"
54	160.00	"	118.00	"
55	240.00	"	240.00	"
56	80.00	"	58.84	"
57	40.00	"	40.00	"
58 (50-102)	80.23	"	21.30	"
59	643.04	"	378.18	"
60 (49-101)	160.00	"	86.35	"
61 (49-101)	160.00	"	12.66	"
62	640.00	"	640.00	"
63	642.96	"	435.92	"
64	321.40	"	217.88	"
65	320.00	"	320.00	"
66	240.32	"	148.32	"
67	80.00	"	80.00	"
68	80.00	"	80.00	"
69	40.00	"	40.00	"
70	80.00	"	80.00	"
71	160.00	"	148.38	"
72	160.00	"	160.00	"
73	80.00	"	80.00	"
83 (49-101)	160.00	"	126.58	"
84 (49-101)	160.00	"	93.16	"
85 (49-101)	160.00	"	6.48	"
86	160.00	"	160.00	"
	Totals	"	7497.65	"

Latitude 44°10' N.
Longitude 109°03' W.
Mag. Decl. 18°15' E.

Surveys Designated	By Whom Surveyed	Date of Contract No.	Amount of Surveys M.	Ch.s	Lk.s	When Surveyed
Resurvey N.S.&W. Township lines	Hoffman & Cratsenberg	305, May 27, 1905	17	79	40	July 31-Oct. 16, 1905
Resurvey Subdivisions	" " "	" " "	53	41	20	May 9-19, 1906.
Connections	" " "	" " "	5	61	43	" " "
Segregated Lots.	" " "	" " "	77	22	08	April 20-May 8, 1906
East Boundary	Brunt and Utterback	304, May 27, 1905	6	00	00	July 31, 1905.

The above Map of Resurvey of Township No. 49 North of Range No. 102 West of the 6th Principal Meridian, Wyoming, is strictly conformable to the field notes of the resurvey thereof on file in this Office, which have been examined and approved.

Surveyor General's Office,
Cheyenne, Wyoming August 8, 1907.

Alpheus P. Hanson
Sur. Gen.

2102-A

Resurvey accepted by the Assistant Commissioner in his letter "E" November 13, 1907. Triplicate Plat forwarded to Lander Land Office [illegible] 1908.

49-102

Click Here for Field Notes

3503

TOWNSHIP No. 49 NORTH. RANGE No. 102 WEST of the 6TH Principal MERIDIAN.

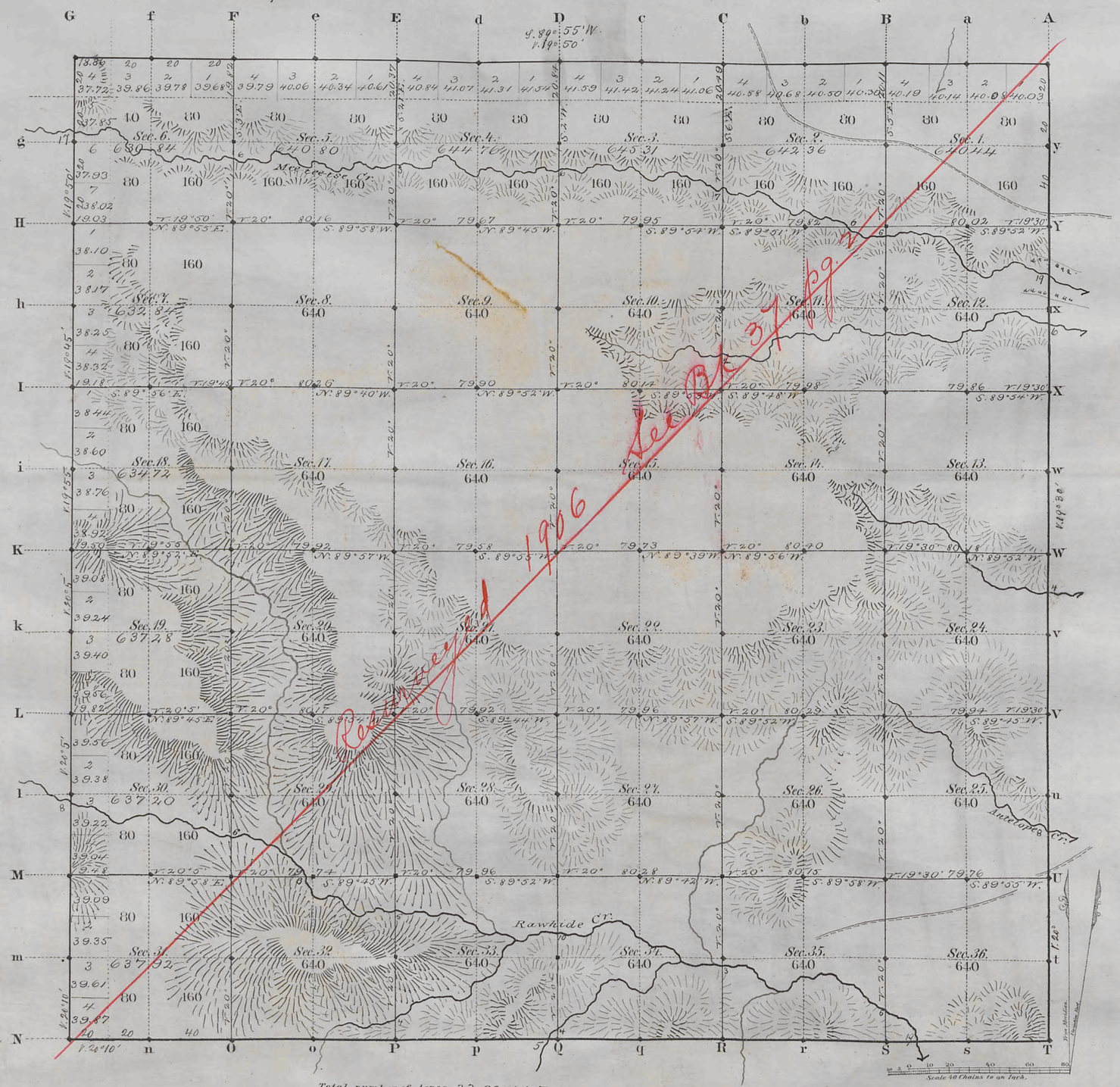

12th Gaud. Prl. N. 89°56' E. V. 20°

Total number of Acres. 23,024.47

Surveys Designated	By Whom Surveyed	Date of Contract	Amount of Surveys Mls	Chs	Lks	When Surveyed	Magnetic Declination
W. & N. Township lines	N. P. Burnham	July 11, 1882	11	78	86	July 7, 1883	19°55 East
Subdivisions	" "	" "	59	78	38	Sept. 19-25, 1883	20° " "
Connections							
12th Gaud. Prl. N.	" "	July 10, 1882	6	00	00	March 19, 1883	
E. Township l	W. H. Proctor	" "	6	00	00	May 26, 1883	

The above Map of Township No. 49 North Range No. 102 West of the Sixth Principal Meridian Wyoming Territory is strictly conformable to the field notes of the survey thereof on file in this Office, which have been examined and approved

Surveyor General's Office, Edw. C. David Sur. Genl.

Cheyenne Wyoming March 13th 1884

A. Gast & Co., St. Louis, Mo.

2102

Cave 49-102

37

Click Here for Field Notes

Indexed

4852

RESURVEY
TOWNSHIP EXTERIORS

Scale 1 inch = 160 Chains.

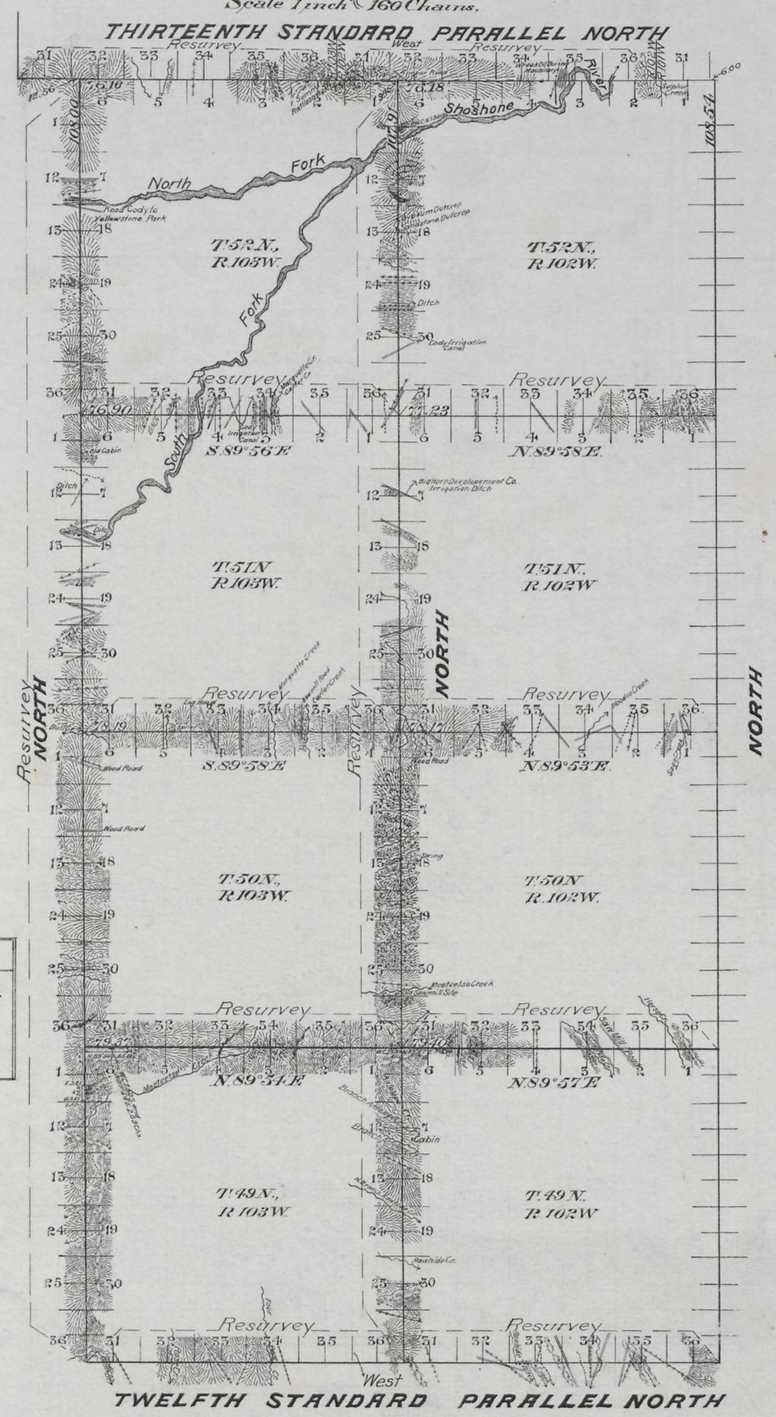

This Plat
of the Resurvey of
the Twelfth and Thirteenth Standard Parallels North through Ranges 102 and 103 West; the West boundaries of Tps. 49, 50, 51 and 52, Ranges 102 and 103 West and the North boundaries of Tps. 49, 50 and 51 North through Ranges 102 and 103 West of the Sixth Principal Meridian, Wyoming, is strictly conformable to the field notes of the resurvey thereof by

Walter E. Hoffman and Frank E. Cratsenberg U.S.D.S., under their Contract No. 305, dated May 27, 1905, which have been examined, approved and filed in this office.

U.S. Surv. Gen'l's Office
Cheyenne, Wyoming
August 8, 1907

A. Phens. Pearson
U.S. Surv. Gen'l.

Table of Mileage

Surveys Designated	Amount Mls	Chs	Lks	When Surveyed
Standard lines resurveyed	24	00	00	July 30, 1905 - June 6, 1906.
Township " "	84	45	17	Aug. 3, 1905 - June 12, 1906
Connections	9	37	10	" " " " " "

Letter E Nov. 13 1907

2904

Resurvey accepted by the Assistant Commissioner in his letter "E" Nov 13, 1907.

(26)

Indexes

Click Here for Field Notes

Retracement Notes, All or Part

3536

59

EXTERIOR LINES.

Magnetic Variation East. Scale 3 miles to 1 inch.

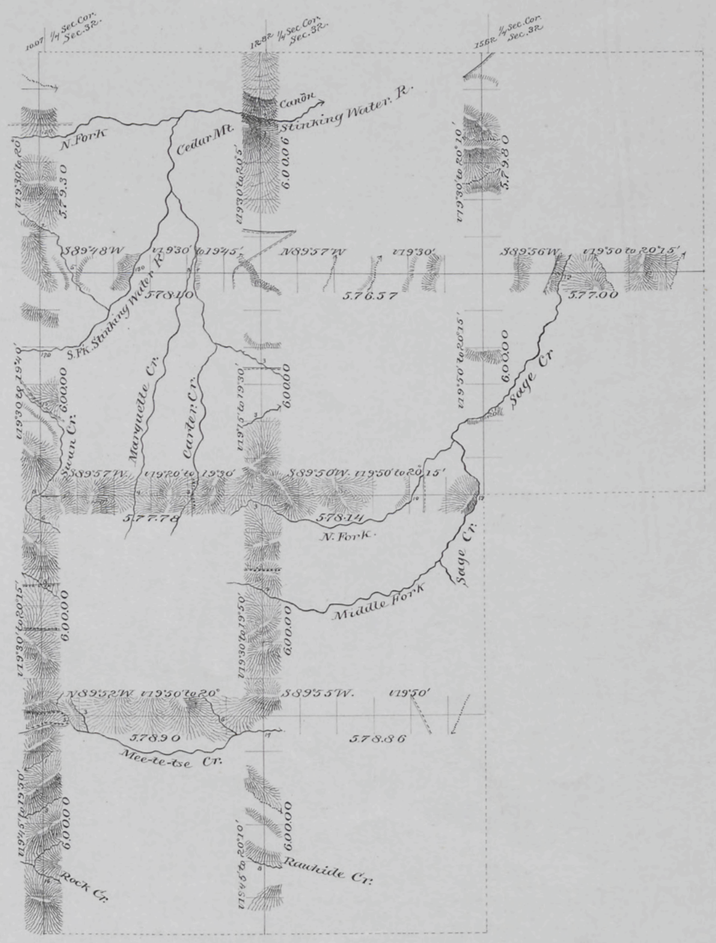

T. 52 N.

T. 51 N.

T. 50 N.

T. 49 N.

R. 103 W. R. 102 W. R. 101 W.

Surveys Designated	By Whom Surveyed	Date of Contract	Amount of Surveys Mls	Chs	Lks	When Surveyed.
Exterior lines	H. J. Bunham	July 11th 1882	101	64	51	July 3-19 1883
Connections	" "	" "		38	51	" " "

I hereby certify that the above diagram of the Exterior lines of Tps 51 & 52 North, Rg 101 W., and Tps 49, 50, 51 & 52 N Rgs 102 & 103 W. of the 6th P.M. Wyo. Ter. is strictly conformable to the field notes of the survey thereof on file in this Office, which have been examined and approved.

Surveyor Generals Office
Cheyenne Wyoming
March 13th 1884

Edw. C. David
" Surv. Genl.

2106

Click Here for Field Notes
Retracement Notes, All or Part

(25)

Indexed

3252

12 TH STANDARD PARALLEL NORTH

Between Tps 48 & 49 North, Ranges 102, 103 & 104 West of the 6th P.M. Wyoming Ter.

Magnetic Variation East. Scale 40 Chs to one Inch, Course N. 89°56' E. —

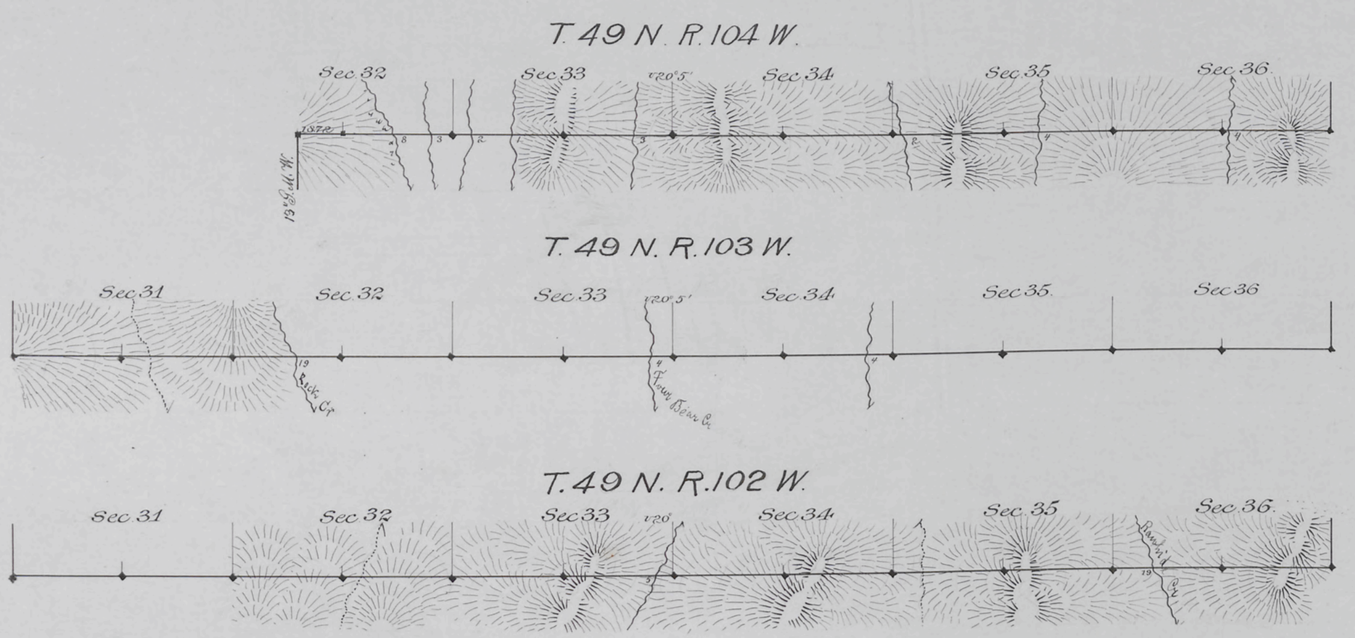

Surveys designated	By whom surv.d	Date of Contract	Amt of surveys Ms	Chs	Lks	When surveyed
12° Stand. Par. N.	N. J. Burnham	July 10 1882	16	58	72	March 17-19 '83

I hereby certify that the above diagram of the 12' Standard Parallel North between Tps 48 & 49 North, Ranges 102, 103 & 104 West of the 6' P.M. Wyoming Ter. is strictly conformable to the field notes of the survey thereof on file in this office which have examined and approved

Surveyor Gen'l's Office
Cheyenne Wyo Feb. 23 1884

Edw. C. David
Surveyor General.

2018