accession no. 3480

ORIGINAL

Supplemental Plat No. 4

Accepted April 30, 1921.

Section 34 Resurvey Township No. 49 North, Range No. 103 West of the Sixth Principal Meridian, Wyoming.

Scale 10 Chains to an Inch

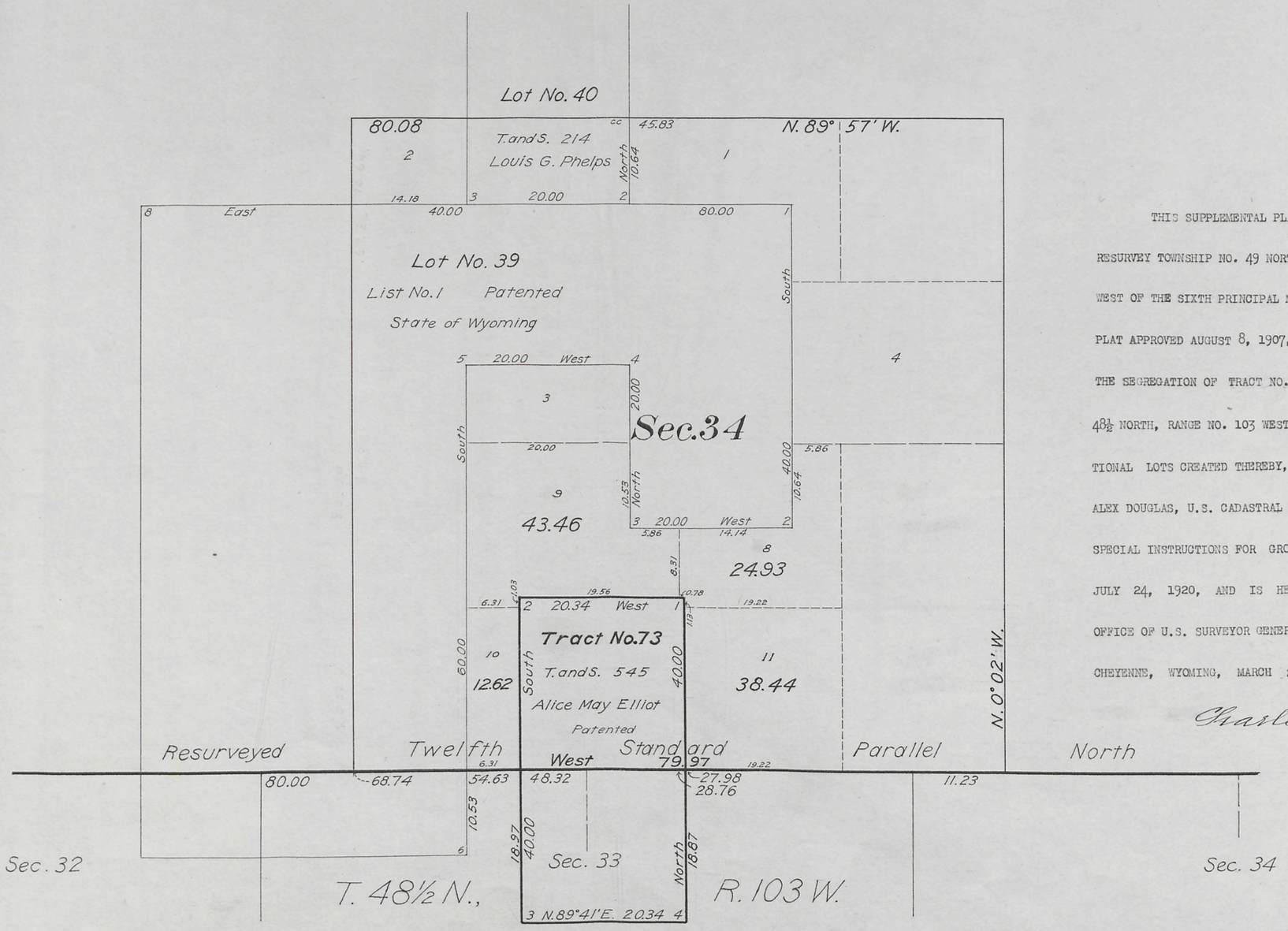

THIS SUPPLEMENTAL PLAT OF SECTION 34, RESURVEY TOWNSHIP NO. 49 NORTH, RANGE NO. 103 WEST OF THE SIXTH PRINCIPAL MERIDIAN, WYOMING, PLAT APPROVED AUGUST 8, 1907, IS MADE TO SHOW THE SEGREGATION OF TRACT NO. 73, TOWNSHIP NO. 48½ NORTH, RANGE NO. 103 WEST AND THE FRACTIONAL LOTS CREATED THEREBY, EXECUTED BY ALEX DOUGLAS, U.S. CADASTRAL ENGINEER, UNDER SPECIAL INSTRUCTIONS FOR GROUP NO. 35, DATED JULY 24, 1920, AND IS HEREBY APPROVED.

OFFICE OF U.S. SURVEYOR GENERAL,

CHEYENNE, WYOMING, MARCH 25, 1921.

Charles L. Decker
Surveyor General

AMT

2098-E

49-103

3344

Click Here for Field Notes

3479

Supplemental Plat Nº3

Resurvey Township Nº49 North, Range Nº103 West of the Sixth Principal Meridian, Wyoming

Sec's 23 and 24 According to plat of Resurvey approved August 8, 1907
Scale 1 20 Chains to 1 Inch

Accepted September 13, 1917.
G.L.O.

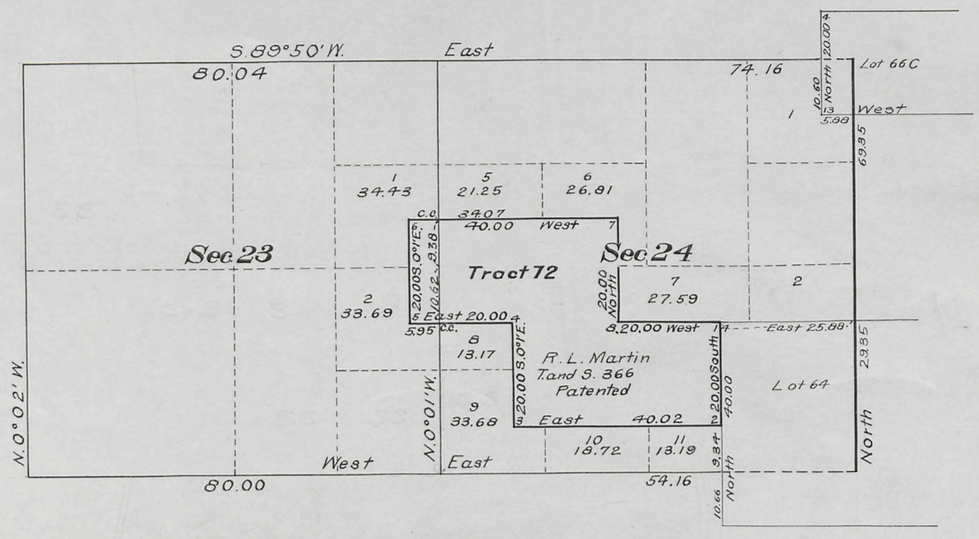

INDEX TO SEGREGATED TRACT								
Re-Survey	Original Survey							
Tract Nº	T.	R.	Sec.	Subdivisions	Entry Kind	Entry Nº	Status in Land Office	Entryman
72	49	103	24	SE¼NW¼SW¼NE¼, N½SE¼	T&S	366	Patented	R. L. Martin

This Supplemental Plat of Sec's 23 and 24, Township Nº 49 North Range Nº 103 West of the Sixth Principal Meridian Wyoming, (Resurvey approved August 8, 1907) showing segregation of Tract Nº 72 and the fractional lots created thereby, is prepared in strict conformity with office records and field notes of surveys executed by W. H. Clark U. S. Surveyor, under Supplemental Special Instructions Group Nº 25, Wyoming, dated April 13, 1916 and is hereby approved

U. S. Surveyor General's Office
Cheyenne, Wyoming
March 27, 1917

Charles L. Decker
Surveyor General

Surveys Designated	By Whom Surveyed	Group Nº	Group Date	Amount of Surveys Mls	Amount of Surveys Chs.	Amount of Surveys Lks	When Surveyed Begun	When Surveyed Completed
Segregated Tract Lines	W. H. Clark	25	April 13, 1916	2	40	02	Oct. 4, 1916	Oct. 4, 1916
Connections	" "	"	" " "		29	34	" " "	" " "

D.L.R.

2098-D

Draws. + Lander
Dec 18, 1917

49-103

37

9-a

3478 (4-675a)

Supplemental Plat.

Resurvey Township No. 49 North, Range No. 103 West of the Sixth Principal Meridian, Wyoming.

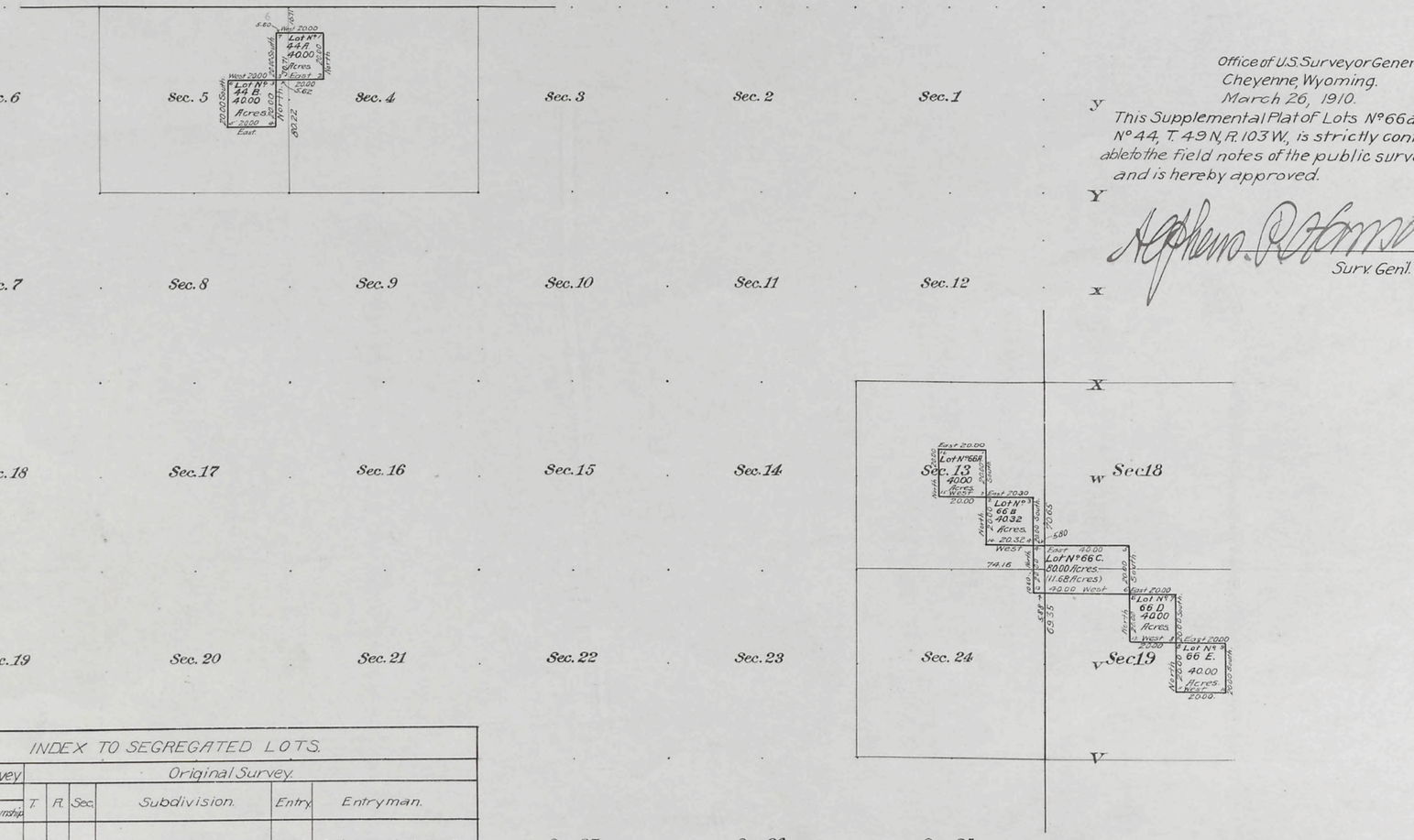

	G	f	F	e	E	d	D	c	C	b	B	a	A	
g		Sec. 6		Sec. 5		Sec. 4		Sec. 3		Sec. 2		Sec. 1		y
H														Y
h		Sec. 7		Sec. 8		Sec. 9		Sec. 10		Sec. 11		Sec. 12		x
I														X
i		Sec. 18		Sec. 17		Sec. 16		Sec. 15		Sec. 14		Sec. 13	w Sec 18	
K														
k		Sec. 19		Sec. 20		Sec. 21		Sec. 22		Sec. 23		Sec. 24	v Sec 19	
L														V
l								Sec. 27		Sec. 26		Sec. 25		u
M														U
m		Sec. 31			Sec. 32		Sec. 33		Sec. 34		Sec. 35		Sec. 36	t
N														

Office of U.S. Surveyor General.
Cheyenne, Wyoming.
March 26, 1910.

This Supplemental Plat of Lots N°66 and N°44, T. 49 N., R. 103 W., is strictly conformable to the field notes of the public survey and is hereby approved.

Stephen A. Robinson
Surv. Gen'l.

INDEX TO SEGREGATED LOTS.

Resurvey No°	Area Total	Area In Township	T.	R.	Sec.	Original Survey Subdivision	Entry	Entryman
44A	40.00	40.00	49	103	4	NE¼ NW¼	F.R.S.	Aztec Land & Cattle Co.
44B	40.00	40.00	"	"	4	SW¼ NW¼	F.R.S.	" " " "
66A	40.00	40.00	"	"	13	SE¼ NE¼	S.A.H.	Louis G. Phelps.
66B	40.32	40.32	"	102	18	NW¼ SW¼	S.A.H.	" " "
66C	8.00	11.68	"	"	"	SE¼ SW¼, SW¼ SE¼	S.A.H.	" " "

Areas in Acres.	
Public Land	
Indian Reservation	
Indian Allotments	
Mineral Claims	
Water Surface	
Total Area	

True Meridian

0 10 20 40 80

Scale 40 Chains to an inch

Mean Magnetic Declination

n	O	o	P	p	Q	q	R	r	S	s	T

Surveys Designated.	By Whom Surveyed.	Contract No.	Contract Date	Amount of Surveys Mls.	chs.	lks.	When Surveyed. Begun.	Completed.

The above map of Township No. ____ Range No ____ of the Meridian ____ is strictly conformable to the field notes of the survey thereof on file in this office, which have been examined and approved.

U.S. Surveyor General's Office,

Surveyor General.

Accepted by the Hon. Commissioner of the G.L.O. in his letter "E" April 30, 1910.

May 7 1910 Indicate forwarded to the Lander Land Office

49-103

2098
2098C

37

9-6

3477 (4-675a)

Supplemental Plat

Resurvey Township No. 49 North, Range No. 103 West of the Sixth Principal Meridian, Wyoming

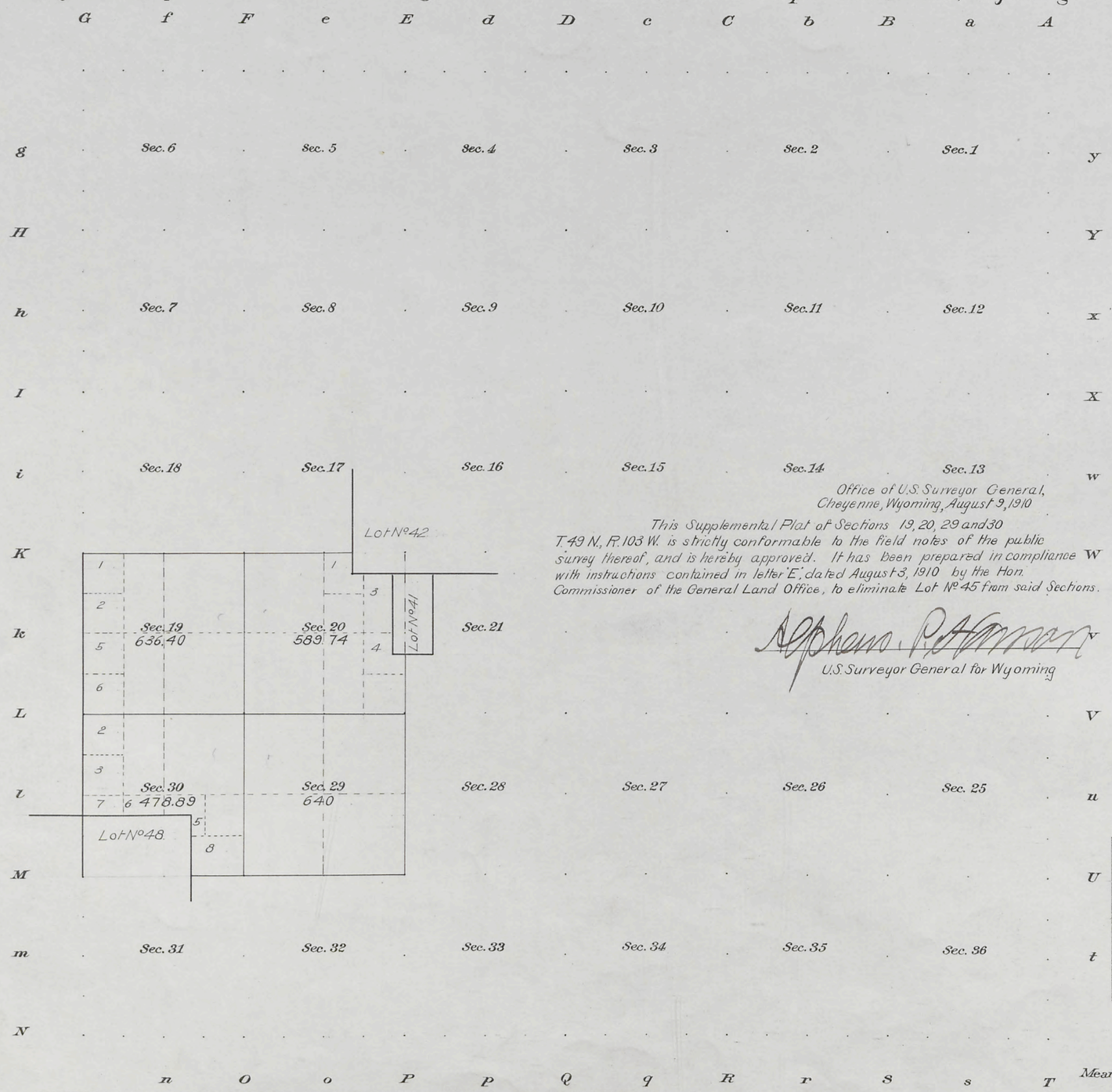

Office of U.S. Surveyor General,
Cheyenne, Wyoming, August 9, 1910

This Supplemental Plat of Sections 19, 20, 29 and 30 T. 49 N., R. 103 W. is strictly conformable to the field notes of the public survey thereof, and is hereby approved. It has been prepared in compliance with instructions contained in letter "E", dated August 3, 1910 by the Hon. Commissioner of the General Land Office, to eliminate Lot No. 45 from said Sections.

Alpheus P. Hanson
U.S. Surveyor General for Wyoming

Areas in Acres.	
Public Land	19089.23
Indian Reservation	
Indian Allotments	
Mineral Claims	
Water Surface	
Segregated Tracts	3936.71
Total Area	23025.94

True Meridian

0 10 20 40 80

Scale 40 Chains to an inch

Mean Magnetic Declination

Surveys Designated.	By Whom Surveyed.	Contract No.	Contract Date	Amount of Surveys Mls.	chs.	lks.	When Surveyed. Begun.	Completed.

The above map of Township No. Range No of the Meridian is strictly conformable to the field notes of the survey thereof on file in this office, which have been examined and approved.

U.S. Surveyor General's Office,

Surveyor General.

A.L.R.

2098
2098 B

Accepted by the Hon. Commissioner of the G.L.O. in his letter "E" August 16, 1910.
Triplicate forwarded to the Lander Land Office August 22, 1910

49-103

37 9

3476

(4-675a)

Resurvey Township Nº 49 North Range Nº 103 West of the Sixth Principal Meridian Wyoming

INDEX TO SEGREGATED LOTS.

Lot Nº	Original Survey T.	R.	Sec.	Subdivision	Entry Kind	Entry Nº	Entryman
37	49	103	36	All	S.S.		Wyoming
38	"	"	12	W½S.E¼, S.W¼N.E¼	T&S	219	John A. Wise
"	"	"	13	N.W¼ NE¼	"	"	" " "
39	"	"	34	W½, E½N.E¼ & N.W¼N.E¼	S.L		Wyoming
40	"	"	27	W½SE¼, SW¼NE¼ & SE¼NW¼	T.S.	214	Louis G. Phelps
41	"	"	21	E½ NW¼	F.R.S		Aztec Land & Cattle Co.
42	"	"	16	All	S.S		Wyoming
43	"	"	10	W½ S.W¼	F.R.S.		Aztec Land & Cattle Co
44	"	"	4	N.E¼NW¼ & SW¼NW¼	F.R.S		" " " "
45	"	"	20	E½SW¼SE¼NW¼	H.E		John P. Baldwin
"	"	"	29	NE¼NW¼	"		" " "
46	"	"	32	W½, NW¼NE¼, SE¼NE¼, SW¼SE¼	S.L		Wyoming
47	"	"	31	All	S.L		"
48	"	"	30	S½	S.L		"
49	50	"	36	All	S.S.		"
50	49	103	32	E½S.E¼, NW¼S.E¼, S.W¼N.E¼	H.E.	130	Wm Leonard
59	"	102	31	All	S.L		Wyoming
63	"	"	30	All	S.L		"
64	"	"	19	S½	D.E	761	Louis G. Phelps.
66	49	102 (103)	18 (13)	NW¼SW¼, SE¼SW¼, SW¼SE¼ (S.E¼N.E¼)	SA.H		" " "
"	"	"	19	NE¼NE¼	"		" " "
"	"	"	20	SW¼NW¼	"		" " "
71	"	"	7	NE¼SW¼ & N½S.E¼	T&S	282	Geo A. Merrill
"	"	"	8	N.W¼SW¼	"	"	" " "

SEGREGATED LOTS

Number	Area Total	Area In Township
37	640.00 Acres	554.80 Acres
38	160.00 "	160.00 "
39	440.00 "	397.44 "
40	160.00 "	160.00 "
41	80.00 "	80.00 "
42	640.00 "	640.00 "
43	80.00 "	80.00 "
44	80.00 "	80.00 "
45	160.00 "	160.00 "
46	440.00 "	376.46 "
47	640.00 "	375.44 "
48	320.00 "	216.18 "
49 (50-103)	641.28 "	83.80 "
50	160.00 "	138.72 "
59 (49-102)	643.09 "	179.49 "
63 " "	642.96 "	207.04 "
64 " "	321.40 "	103.52 "
66 " "	240.32 "	92.00 "
71 " "	160.00 "	11.62 "
	Total	4096.51 "

Latitude 44°10'N.
Longitude 109°10'W.
Mag. Decl. 18°10'E.

Public Land 18929.43 A. Segregated Lots 4096.51 A. Total number of Acres 23025.94

Surveys Designated	By Whom Surveyed	Date of Contract Nº		Amount of Surveys M.	Chs.	Lks.	When Surveyed
Resurvey Township lines	Hoffman & Cratsenberg	305	May 27, 1905	23	79	37	August 1-11, 1905
Resurvey Subdivisions	" "	"	" "	58	11	47	Sept. 13-Oct. 11 "
Connections	" "	"	" "	4	67	15	" " "
Segregated Lots	" "	"	" "	40	00	00	Sept. 2-13 "

The above Map of Resurvey of Township Nº 49 North, of Range Nº 103 West of the Sixth Principal Meridian, Wyoming, is strictly conformable to the field notes of the resurvey thereof on file in this Office, which have been examined and approved.

Surveyor General's Office.
Cheyenne, Wyoming August 8, 1907.
A. G. Johnson [signature]
Sur. Gen.

A.L.R.

THE NORRIS PETERS CO., WASHINGTON, D. C.

Resurvey accepted by the Assistant Commissioner in his letter "E" November 13, 1907. Triplicate Plat forwarded to Lander Land Office January 17, 1908.

2098
2098-A

49-103

Click Here for Field Notes

accession no. 3475

TOWNSHIP No. 49 NORTH. RANGE No. 103 WEST of the 6TH Principal MERIDIAN.

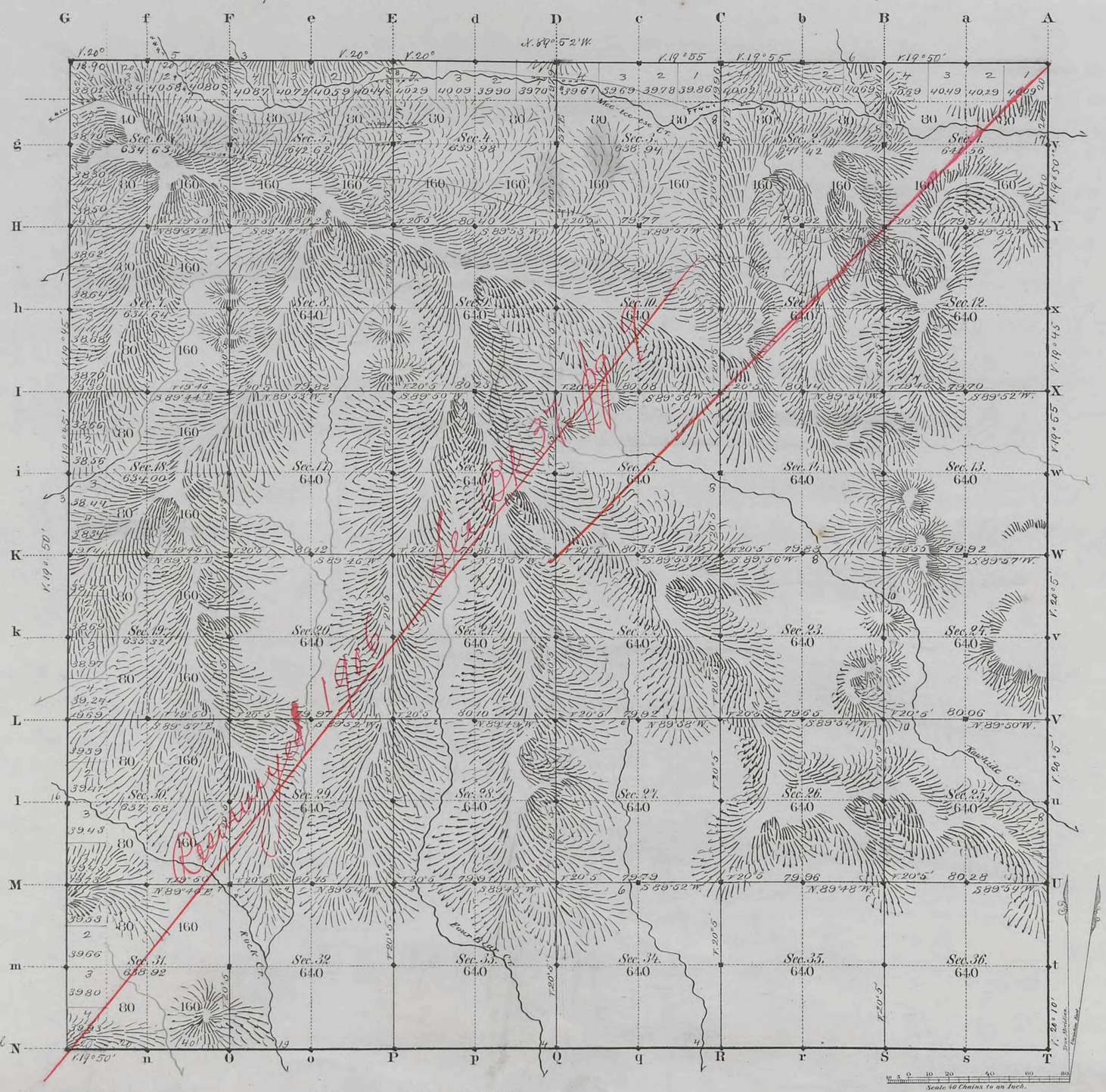

12" Gand. Pvl. N. 89° 56' E. V. 20° 5

Total number of Acres. 23,019.71

Surveys Designated	By Whom Surveyed	Date of Contract	Amount of Surveys Mls	Chs	Lks	When Surveyed	Magnetic Declination
E.W. N. Township lines	N. G. Burnham	July 11, 1882	17	78	90	July 7, 13, 14, 1883	19° 55' East
Subdivisions	" "	" "	59	78	1	Sptb. 26 – Oct 4, 1883	20° 5' " "
Connections							
12" Gand. Pvl. N	" "	July 10, 1882	6	00	00	March 19, 1883	

The above Map of Township No. 49 North Range No. 103 West of the Sixth Principal Meridian Wyoming Territory is strictly conformable to the field notes of the survey thereof on file in this Office, which have been examined and approved

Surveyor General's Office,
Cheyenne Wyoming
March 13" 1884

Edw. C. David
Sur. Genl.

A. Gast & Co., St. Louis, Mo.

2098

Cane
49-103

37

Click Here for Field Notes

4852

RESURVEY
TOWNSHIP EXTERIORS

Scale 1 inch = 160 Chains.

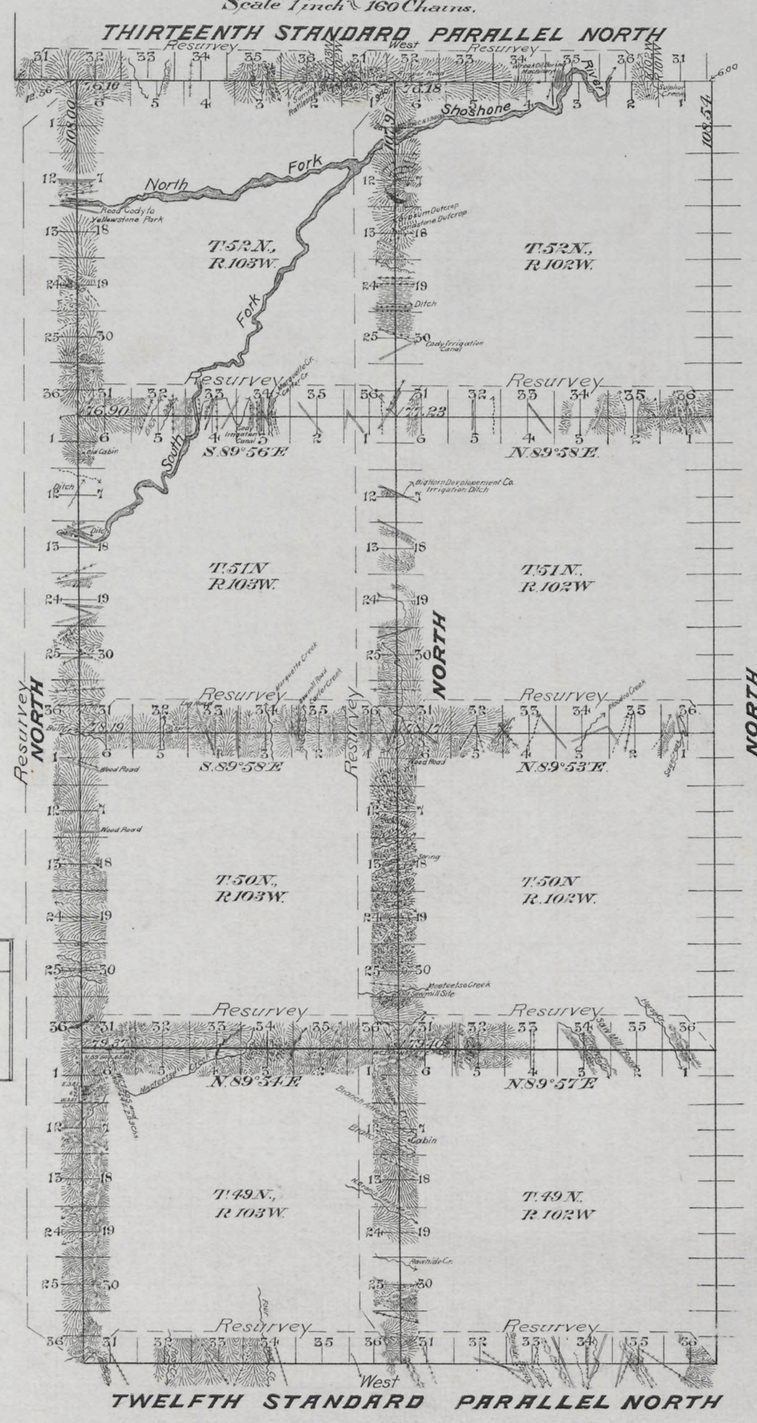

Table of Mileage

Surveys Designated	Mls	Amount Chs	Lks	When Surveyed
Standard lines resurveyed	24	00	00	July 30, 1905 - June 6, 1906.
Township " "	84	45	17	Aug. 3, 1905 - June 12, 1906
Connections	9	37	10	" " " " " "

This Plat
of the Resurvey of
the Twelfth and Thirteenth Standard Parallels North through Ranges 102 and 103 West; the West boundaries of Tps. 49, 50, 51 and 52, Ranges 102 and 103 West and the North boundaries of Tps. 49, 50 and 51 North through Ranges 102 and 103 West of the Sixth Principal Meridian, Wyoming, is strictly conformable to the field notes of the resurvey thereof by

Walter E. Hoffman and Frank E. Cratsenberg U.S.D.S., under their Contract No. 305, dated May 27, 1905, which have been examined, approved and filed in this office.

U.S. Surv. Gen'l's Office
Cheyenne, Wyoming
August 8, 1907

A. Phens. P. Hanson
U.S. Surv. Gen'l.

Resurvey accepted by the Assistant Commissioner in his letter "E"
Nov 13, 1907.

2904

(26)
Indexes
Click Here for Field Notes
Retracement Notes, All or Part
3536
59

EXTERIOR LINES.

Magnetic Variation East. Scale 3 miles to 1 inch.

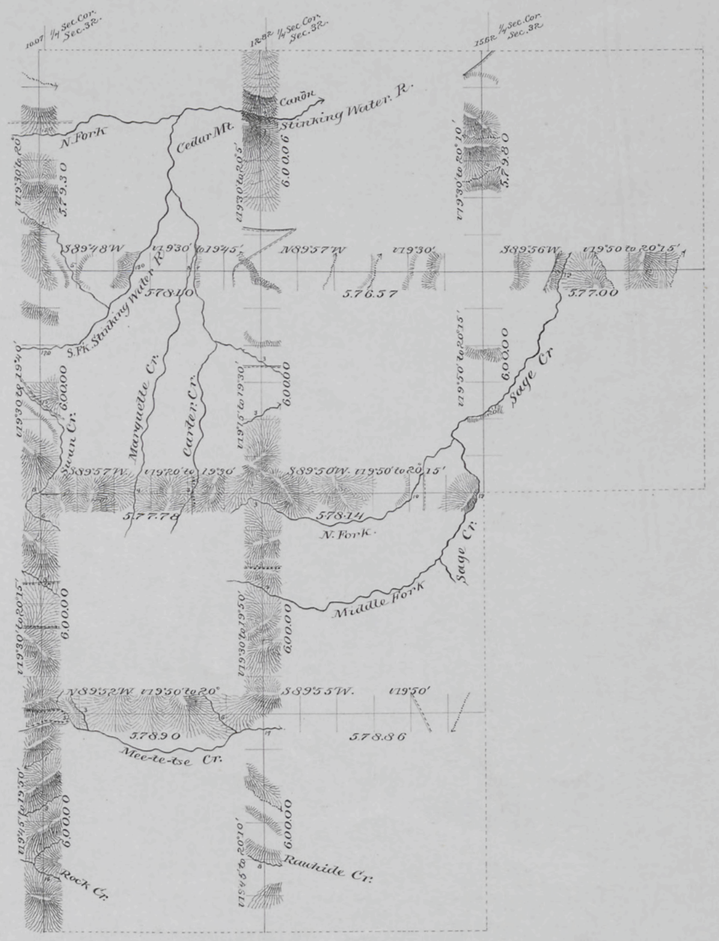

T. 52 N.

T. 51 N.

T. 50 N.

T. 49 N.

R. 103 W. R. 102 W. R. 101 W.

Surveys Designated	By Whom Surveyed	Date of Contract	Amount of Surveys Mls	Chs	lks	When Surveyed.
Exterior lines	H. J. Bingham	July 11th 1882	101	64	51	July 3-19 1883
Connections	" "	" "		38	51	" " "

I hereby certify that the above diagram of the Exterior lines of Tps 51 & 52 North, Rg 101 W, and Tps 49, 50, 51 & 52 N Rg's 102 & 103 W. of the 6th P.M. Wyo. Ter. is strictly conformable to the field notes of the survey thereof on file in this Office, which have been examined and approved.

Surveyor Generals Office
Cheyenne Wyoming
March 13" 1884

Edw. C. David
" Sur. Gen.l

2106

Click Here for Field Notes
Retracement Notes, All or Part

(25)
Indexes
3252

12 TH STANDARD PARALLEL NORTH

Between Tps 48 & 49 North, Ranges 102, 103 & 104 West of the 6th P.M. Wyoming Ter.

Magnetic Variation East. Scale 40 Chs to one Inch, Course N. 89°56' E.

T. 49 N. R. 104 W.

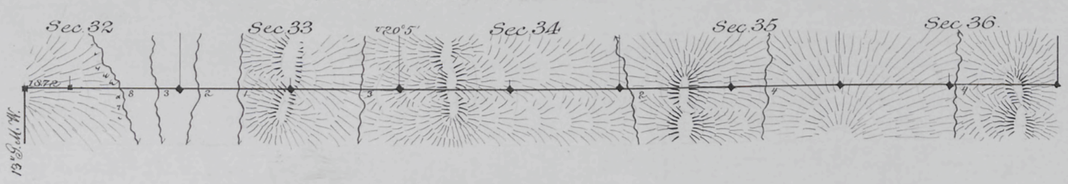

T. 49 N. R. 103 W.



T. 49 N. R. 102 W.

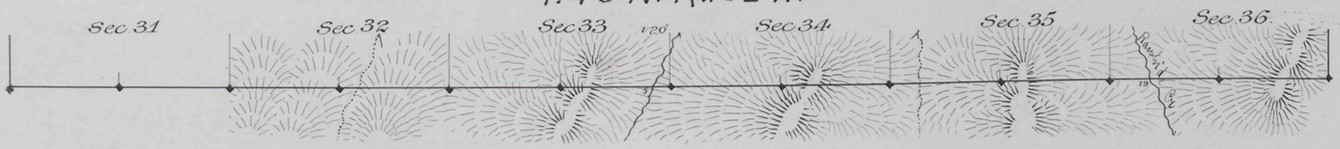

Surveys designated	By whom surv.d	Date of Contract	Amt of surveys Ms	Chs	Lks	When surveyed
12' Stand Par N	N.J Burnham	July 10' 1882	16	58	72	March 17-19' 83

I hereby certify that the above diagram of the 12' Standard Parallel North between Tps 48 & 49 North, Ranges 102, 103 & 104 West of the 6' P.M. Wyoming Ter. is strictly conformable to the field notes of the survey thereof on file in this office which have examined and approved

Surveyor Gen'ls Office
Cheyenne Wyo Feb. 23' 1884

Edw. C. Dan'l
Surveyor General.

Mch 19, 83

Mch 19 83

2018