39

Click Here for Field Notes

18

2702

(4-675a)

Orig

Resurvey Township No. 49 North, Range No. 98 West of the Sixth Principal Meridian, Wyoming

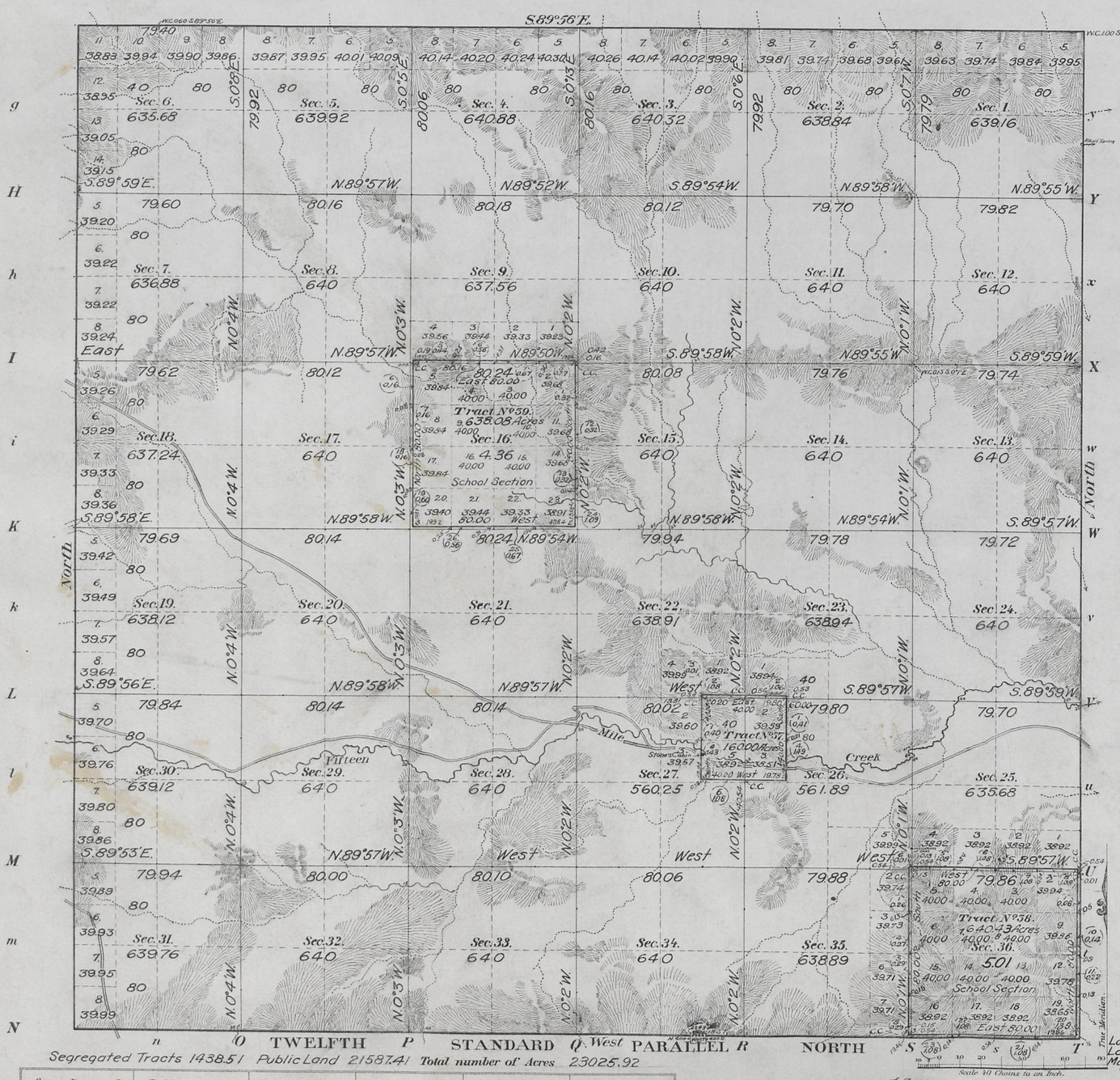

Latitude 44°12'N.
Longitude 108°33'W.
Mag. Decl. 17°56'E.

Segregated Tracts 1438.51 Public Land 21587.41 Total number of Acres 23025.92

Surveys Designated	By Whom Surveyed	Date of Contract No.	Amount of Surveys M.	Ch.s	Lk.s	When Surveyed
Resurvey N. & W. Township lines	Brunt & Bandy	313 - June 1, 1906	11	79	40	Sept. 7-10, 1906
Resurvey Subdivisions	" "	" " "	59	77	98	Sept. 8-25, 1906
Connections	" "	" " "		42	62	" " "
Segregated Tracts	" "	320 Feb. 28, 1907	13	00	00	May 19-21, 1907
Resurvey S. Bdy.	" "	303. May 27-1905	6	00	00	July 23, 24, 1905
Resurvey E. Bdy.	Richard E. Bandy	312, June 1, 1906	6	00	00	Sept. 7, 8, 1906

R. Topography
C.A.P. - Computing & Lettering.

THE NORRIS PETERS CO., WASHINGTON, D. C.

Meanders of

Posts	Courses	Ch.s Lk.s	Posts	Courses	Ch.s Lk.s	Posts	Courses	Ch.s Lk.s

INDEX TO SEGREGATED TRACTS

Tract No.	Original Survey T.	R.	Sec.	Subdivisions	Entry Kind	No.	Entryman
37	49	98	26	W2 NW4	H.	681	L.G. Phelps
			27	E2 NE4			
38	"	"	36	All	S.S.		Wyoming
39	"	"	16	All	S.S.		"

SEGREGATED TRACTS

Number	Area Total	Area In Township
37	160.00 Acres	160.00 Acres
38	640.43 "	640.43 "
39	638.08 "	638.08 "
	Total	1438.51 Acres

Coal Land
Sec. 25
Sec. 26

The above Map of Resurvey of Township No. 49 North, of Range No. 98 West of the Sixth Principal Meridian, Wyoming, is strictly conformable to the field notes of the resurvey thereof on file in this Office, which have been examined and approved.

Surveyor General's Office,
Cheyenne, Wyoming, January 15, 1910

Sur. Gen.

Accepted by the Hon. Commissioner in his letter "E" May 31, 1910. Triplicate forwarded to the Lander Land Office June 28, 1910.

1836A

49 - 98

Click Here for Field Notes

(24)

2701

1

TOWNSHIP Nº 49 NORTH, RANGE Nº 98 WEST of the 6TH Principal MERIDIAN.

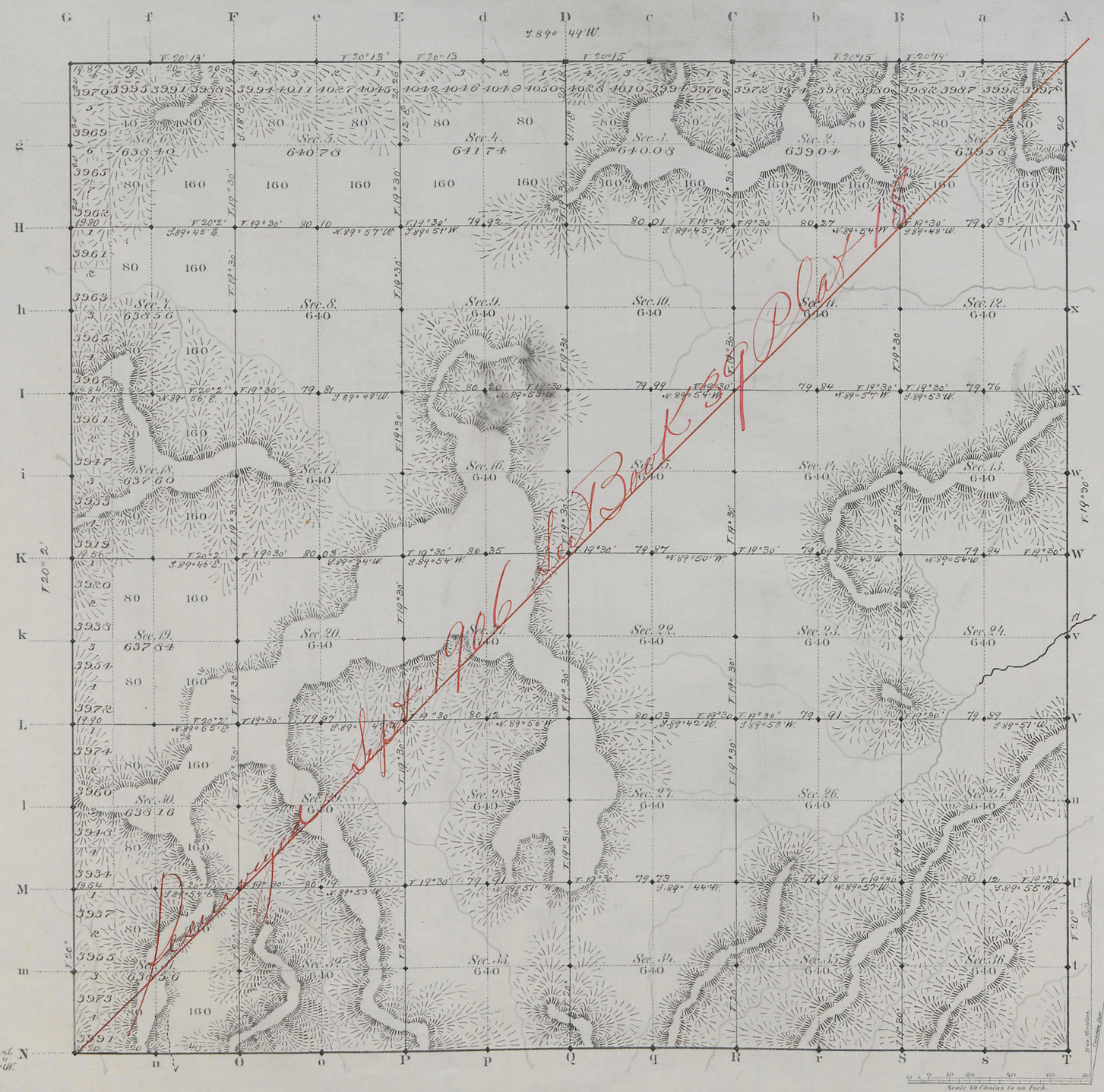

Total number of Acres. 23.030.34

Surveys Designated	By Whom Surveyed	Date of Contract	Amount of Surveys Mls	Chs	Lks	When Surveyed	Magnetic Declination
E&N Township lines	R.H. Woods	July 6, 1882	17	79	87	Nov. 15, 21, 22, 1883	20° 3' East
Subdivisions	" " "	" " "	59	73	41	June 2–8, 1883	19° 30 " "
Connections							
12th Guide Mer. N	Chas. A. Haney	Jan. 12, 1882	6	00	00	Aug. 19 1882	

The above Map of Township Nº 49 North Range Nº 98 West of the Sixth Principal Meridian Wyoming Territory is strictly conformable to the field notes of the survey thereof on file in this Office, which have been examined and approved

Surveyor Generals Office,
Cheyenne Wyoming
December 5th 1883

Edw. C. Davis
Dep. Surv. Gen.l

A. Gast & Co. St. Louis Mo.

1836

Case 49-98

36 Indexed

Click Here for Field Notes

50

4849

RESURVEY
TWELFTH STANDARD PARALLEL NORTH.

Scale: 1 inch = 40 Chains.



This Plat
of the Resurvey of
the Twelfth Standard Parallel North through Ranges 94, 95, 96, 97, 98, 99 and 100 West of the Sixth Principal Meridian, Wyoming, is strictly conformable to the field notes of the resurvey thereof by
Arthur H. Brunt and Richard E. Bandy, U.S.D.S.
under their Contract No. 303, dated May 27, 1905,
which have been examined, approved and filed in this office.

U.S. Surv. Gen'ls. Office,
Cheyenne, Wyoming.
October 4, 1906.

Alpheus P. Hanson
U.S. Surv. Gen'l.

Mileage Table.

Surveys Designated	Amount. Mls.	Chs.	Lks	When Surveyed.
Resurvey 12th Standard Parallel N.	42.	00	00	July 14-27, 1905.

Latitude 44°10'N.
Longitude 108°05'W.
Mag. Decl. 18°18'E.

C.W.S.
A.L.R. Topog.

C.W.S.

Survey accepted by the Assistant Commissioner in his letter "E," Mch 18. 1907

2901

Click Here for Field Notes

2542

36 Indues

4056

RESURVEY

TOWNSHIP EXTERIORS

Scale: 1 inch to 160 chains

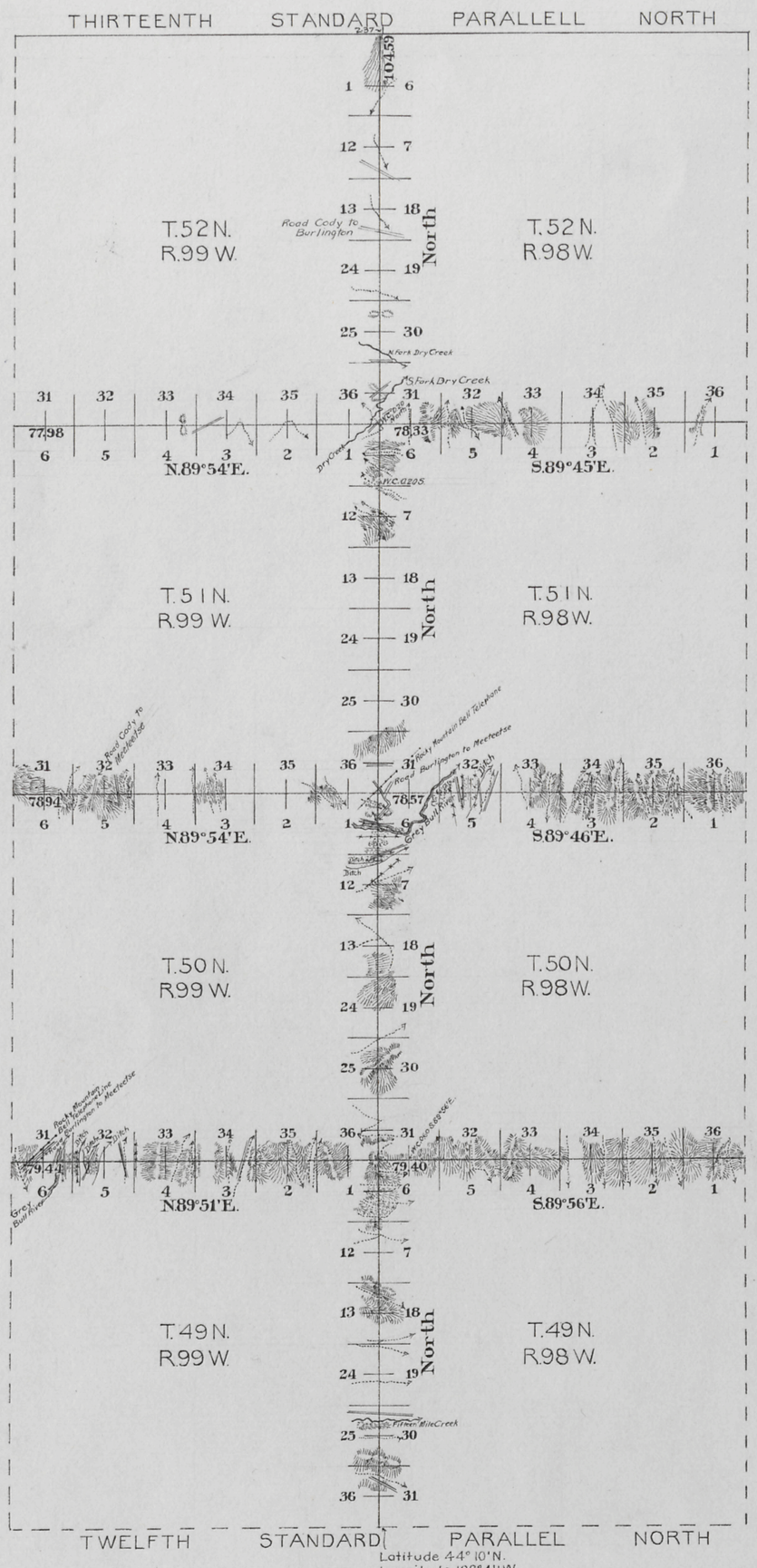

This Plat
of the
West boundary of Townships 49, 50, 51 and
52 North Range 98 West
and the
North boundary of Townships 49, 50
and 51 North, Ranges 98 and 99 West of
the Sixth Principal Meridian Wyoming;
is strictly conformable to the field
notes of the resurvey thereof
by
Brunt and Bandy U.S.D.S.
under their
Contract No. 313
dated June 1, 1906,
which have been examined, approved
and filed in this office,
U.S. Surv. Gen'l's Office,
Cheyenne, Wyoming,
January 15, 1910.

Stephens. Peterson

U. S. Surv. Gen'l.

Table of Mileage

Surv's Designated	Amount			When Surveyed
	Mls.	Chs.	Lks.	
Township Lines	60	17	25	Sept. 7, 1906-April 9, 1907
Connecting "	8	49	50	Sept. 11, 1906-April 9, 1907

Accepted by the Hon. Commissioner
in his letter "E" July 31, 1910.

AMT

17

(23)
Indexed

2700

Click Here for Field Notes

Retracement Notes, All or Part

100

EXTERIOR LINES.

Scale 3 miles to 1 inch. Mag. Var. East.



T. 52 N.

T. 51 N.

T. 50 N.

T. 49 N.

R. 98 W. R. 97 W. R. 96 W.

Surveys Designated.	By Whom Surveyed.	Date of Contract.	Amount of Surveys			When Surveyed.
			Miles.	Chs.	Lks.	
Exterior lines	R. H. Woods	July 6th 1882	29	75	05	March 12-26 1883
Connections	" " "	" " "		24	81	" " "

I hereby certify that the above diagram of the Exterior lines of Townships 51 & 52 North, Range 96 West, and Townships 49, 50, 51 & 52 North, Ranges 97 & 98 West of the 6th Principal Meridian Wyoming Territory, is strictly conformable to the field notes of the survey thereof on file in this Office, which have been examined and approved.

Surveyor General's Office,
Cheyenne Wyoming December 5th 1883 } Edw. C. Davis Surv. Genl.

1835

1686

12TH STANDARD PARALLEL NORTH

along S. bds. of Tps. 49 North, Ranges 89 to 100 incl. West of 6th Prin. Mer. Wyo. Territory

Mag. Var. East. *Scale 40 Chs. to 1 Inch*

Course N. 89° 51' W.

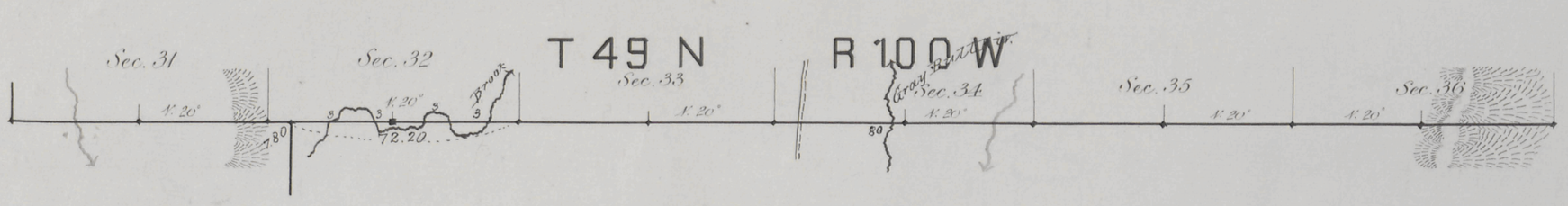

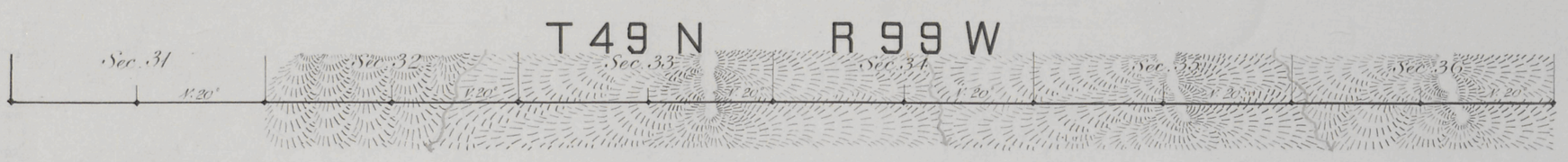

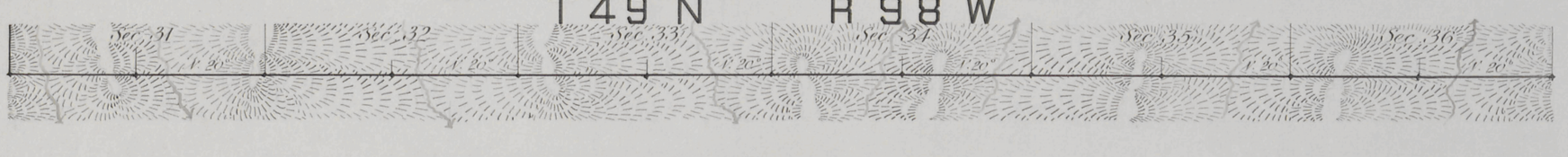

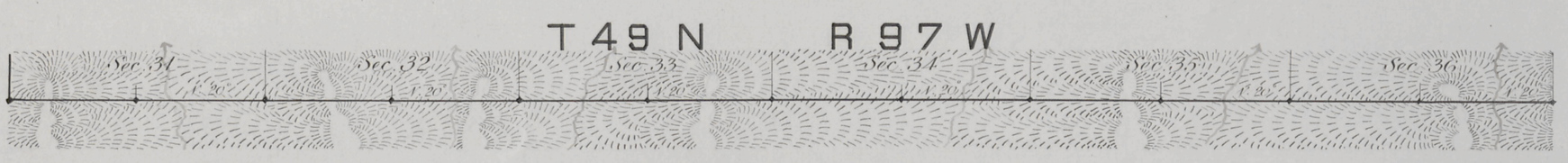

Course N. 89° 48' W.

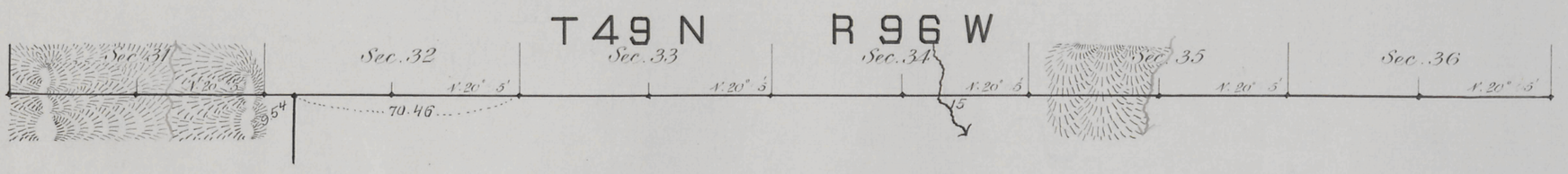

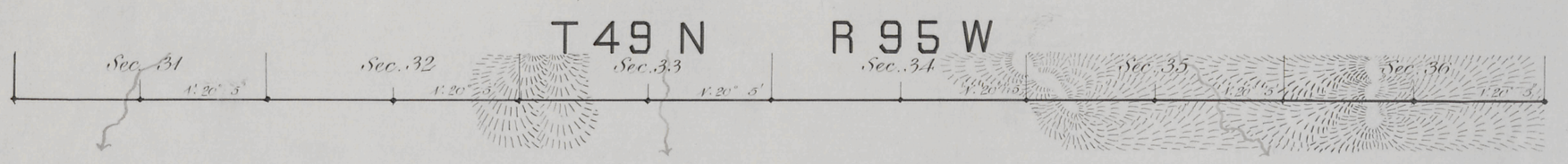

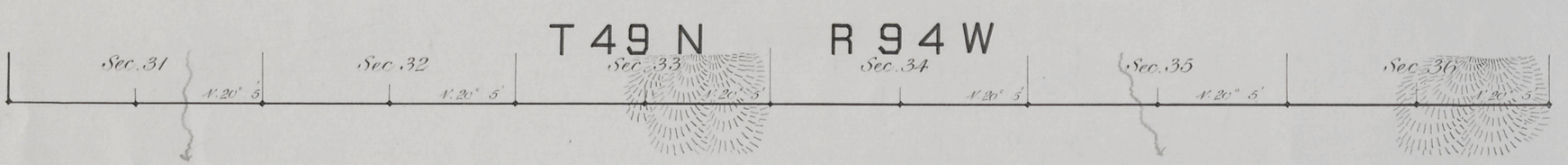

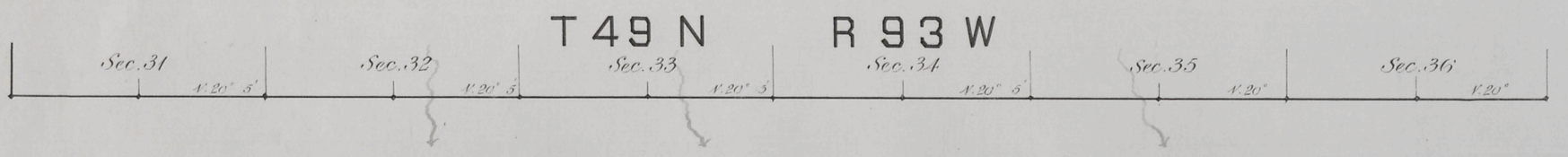

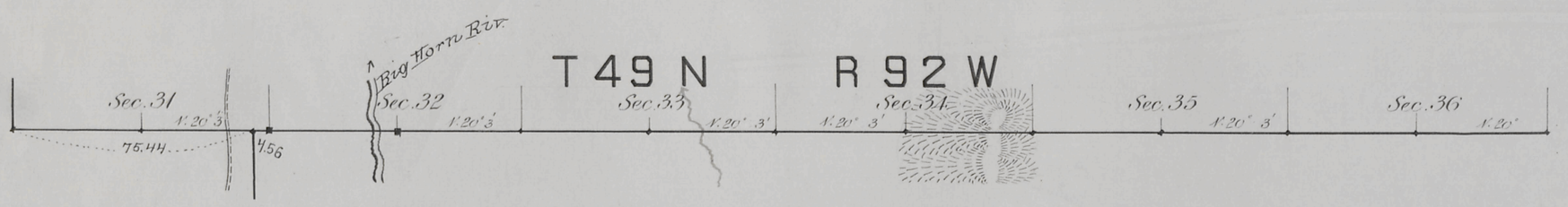

Course S. 89° 50' W.



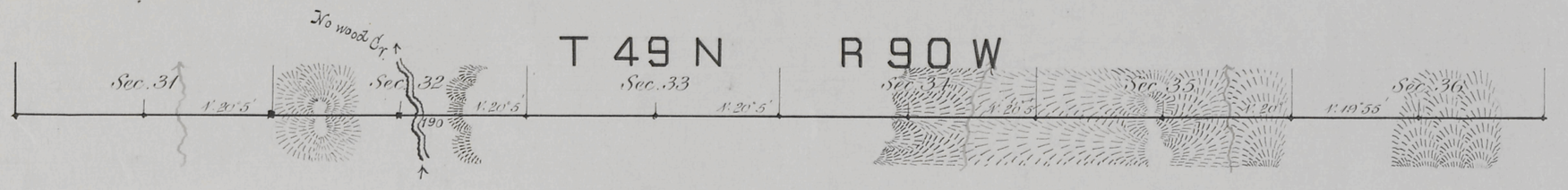



Surveys Designated	By Whom Surveyed	Date of Contract	Amount of Surveys Mls. Chs. Lks.	When Surveyed
12th Stand. Par.l N.	Chas. A. Honey	Jan.y 12. 1882	72 00 00	June 29-Aug. 20 1882

The above Diagram of the 12th Standard Parallel North, along South bds. of Tps. 49 North, Ranges 89 to 100 incl. West of the Sixth Principal Meridian Wyoming Territory is strictly conformable to the field notes of the survey thereof on file in this Office, which have been examined and approved

Surveyor Generals Office
Cheyenne Wyoming
September 8th 1883

Edw. C. David
Surv. Gen'l

Click Here for Field Notes
Retracement Notes, All or Part