39

34-a

3438

Supplemental Plat Nº 2

Resurvey Township Nº 49 North, Range Nº 99 West of the Sixth Principal Meridian Wyoming

Scale 20 Chains to 1 Inch

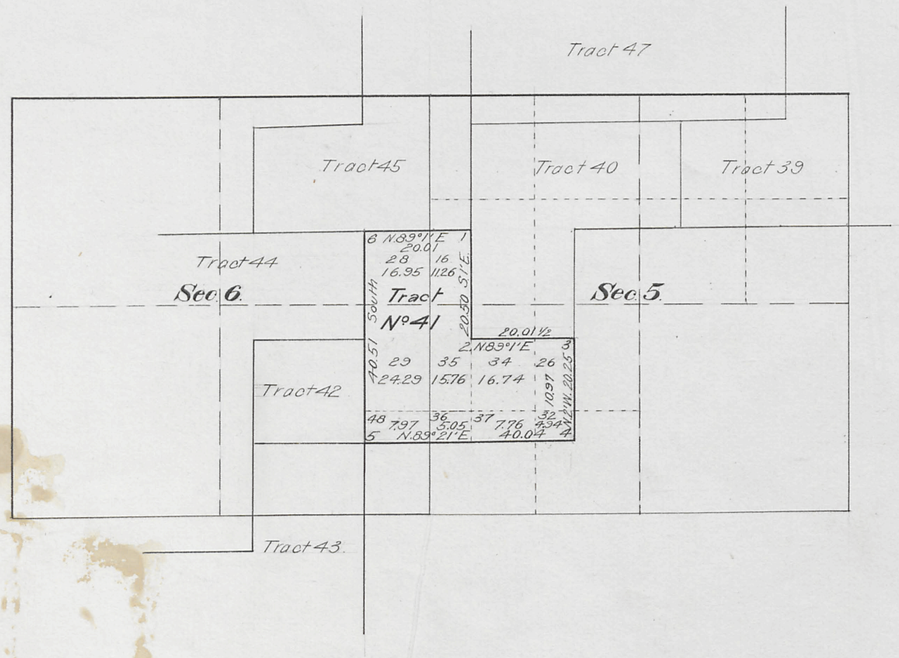

This Supplemental Plat, relotting Tract Nº 41 Township Nº 49 North, Range Nº 99 West of the Sixth Principal Meridian Wyoming, is strictly conformable to the field notes of the resurvey on file in this office and is hereby approved

See letter "E" January 24, 1911.

Surveyor Generals Office
Cheyenne Wyoming.
February 4, 1911

Stephens Johnson

Surveyor General

A.L.R.

2091 C

Accepted by the Hon. Commissioner in his letter "E" Feb. 15, 1911. Triplicate plat forwarded to the Lander Land Office Jany 23, 1912.

49-99

39

34
Sec 34—a

3437

Orig

Supplemental Plat No. 1.

Resurvey NW¼ Township No. 49 North, Range No. 99 West of the Sixth Principal Meridian, Wyoming.

Sects 4, 5, 6, 7, 8, 9, 16, 17 and 18.

Scale: 20 chains to 1 Inch.

This supplemental plat of the resurvey of the N.W. ¼ of Township No. 49 North, Range No. 99 West of the Sixth Principal Meridian, Wyoming, is strictly conformable to the field notes of the resurvey thereof on file in this office, which have been examined and approved.

Surveyor General's Office,
Cheyenne, Wyoming,
January 15, 1910.

Thos. P. Conwell
Surv. Gen'l.

Resurveys.
Brunt and Bandy
Contract No. 313, June 1, 1906.
Contract No. 320, February 28, 1907.

Accepted by the Hon. Commissioner in his letter "E" May 31, 1910. Triplicate forwarded to the Lander Land Office June 28, 1910.

2091 B

49-99

39

Click Here for Field Notes

33

3436

(4-675a)

Resurvey Township N°49 North, Range N°99 West of the Sixth Principal Meridian, Wyoming.

Suppl. Plat No. 1, NW 1/4.

TWELFTH STANDARD PARALLEL NORTH.

Public Land 20218.14
Segregated Tracts 2810.68
Total number of Acres 23028.82

Surveys Designated	By Whom Surveyed	Date of Contract	Amount of Surveys M.	Ch²	Lk²	When Surveyed
Resurvey N. and E. Township lines	Brunt & Bandy	313 June 1, 1906	11	79	44	September 7-12, 1906.
Resurvey Subdivisions	Brunt & Bandy	313 June 1, 1906	60	01	40	September 13-29, 1906
Connections.	" " "	" " "	2	6	23	" " "
Segregated Tracts	" " "	320 February 28, 1907	52	20	36	April 18-26, 1907.
Resurvey West Bdry.	Brunt & Utterback	304 May 27, 1905.	6	00	00	August 4-5, 1905.
Resurvey South Bdry.	Brunt & Bandy	303 May 27, 1905.	6	00	00	July 24-25, 1905.

D.A.Q. Computer. D.A.Q.

Meanders of

Posts	Courses	Ch² Lk²	Posts	Courses	Ch² Lk²	Posts	Courses	Ch² Lk²

Index to Segregated Tracts. Original Survey

Tract No.	T.	R.	Sec.	Subdivisions.	Entry: Kind	Entry: No.	Entryman.
37	49	99	23	SE¼SE¼	H.E.	1463	Charles Webster.
	"	"	24	SW¼SW¼			
	"	"	25	NW¼NW¼			
	"	"	26	NE¼NE¼			
38	"	"	4	Lot 2.	S.A.H.		David Dickie
39	"	"	4	Lot 4	D.E.	923	Minnie B. Sleeper
	"	"	5	Lot 1			
	50	"	33	SW¼SW¼			
40	49	"	5	Lots 2+3 SE¼NW¼	D.E	924	Clara M. Sears.
41	"	"	5	SW¼NW¼ N½SW¼	D.E	1004	Philip R. Sears.
42	"	"	6	NE¼SE¼	H.E.	775	Chris Wolfe,
43	"	"	6	SE¼SE¼	D.E.	966	Charles A. Monk.
	"	"	7	N½NE¼ SE¼NE¼			
44	"	"	6	S½NE¼ W½SE¼	H.E.	1354	Charles A. Monk
45	50	"	32	W½SW¼	H.E.	393	A. Cavander.
	49	"	5	Lot 4.			
	"	"	6	Lot 1.			
46	"	"	6	Lots 2 and 3.	D.E.	474	Elizabeth A. Peeling.
	50	"	31	S½SE¼			
47	50	"	32	SE¼ E½SW¼ SE¼NE¼	D.E.	167	H.E. Cheeseman,
	"	"	33	SW¼NW¼ NW¼SW¼.			
48	49	"	16	All	S.S		Wyoming
49	"	"	36	All	S.S		Wyoming.
68	50	"	31	Lots 1 2 3 & 4 E½SW¼ E½NW¼ NW¼SE¼, W½NE¼	S.L.		Wyoming
69	50	"	36	All	S.S.		Wyoming.
83	49	"	7	SE¼NW¼ NE¼SW¼ Lots 3 & 4	D.E.	980	Joseph M. Wolfe,
84	"	"	6	SE¼SW¼	H.E.	123	L. G. Wildes.
	"	"	7	NE¼NW¼, Lots 1 and 2,			
85	"	"	6	Lots 6 & 7 NE¼SW¼ SE¼NW¼	D.E.	742	Frank R. Slack.
86	"	"	18	Lots 1, 2 & 3, NE¼NW¼.	H.E.	1449	W. R. Smith.
79	49	99	6	Lots 4 and 5 E½NE¼ NE¼SE¼	D.E.	380	C. A Webster.
	"	100	1				

‡ D.E. 167, H.E. Cheesman, Covers E½SW¼, SE¼, SE¼NE¼ Sec. 32, NW¼SW¼ & SW¼NW¼ Sec. 33, Tract 47 Should have been So surveyed,

Segregated Tracts.

Number	Areas Total		In Township.	
37	159.81	Acres.	159.81	Acres.
38	41.49	"	41.49	"
39	123.18	"	91.18	"
40	123.12	"	123.12	"
41	121.69	"	121.69	"
42	42.35	"	42.35	"
43	169.82	"	169.82	"
44	170.66	"	170.66	"
45	164.47	"	94.73	"
46	168.26	"	107.31	"
47	320.33	"	27.66	"
48	640.27	"	640.27	"
49	640.14	"	575.26	"
68	430.84	"	15.14	"
69	639.98	"	39.58	"
83	161.93	"	100.52	"
84	161.58	"	100.34	"
85	160.67	"	100.14	"
86	162.40	"	69.61	"
79	164.16	"	20.00	"
	Total	"	2810.68	"

Latitude 44°10' N.
Longitude 108°41' W.
Mag. Decl. 17°54' E.

The above Map of Resurvey of Township N°49 North of Range N°99 West of the Sixth Principal Meridian, Wyoming is strictly conformable to the field notes of the survey thereof on file in this Office which have been examined and approved.

Surveyor Generals Office, Cheyenne, Wyoming, January 15, 1910.

Sur.' Gen.'

Accepted by the Hon. Commissioner in his letter "E" May 31, 1910. Triplicate forwarded to the Lander Land Office June 28, 1910.

2091 A

49-99

Click Here for Field Notes

(26)

accession no. 3435

40

TOWNSHIP Nº 49 NORTH, RANGE Nº 99 WEST of the 6TH Principal MERIDIAN.

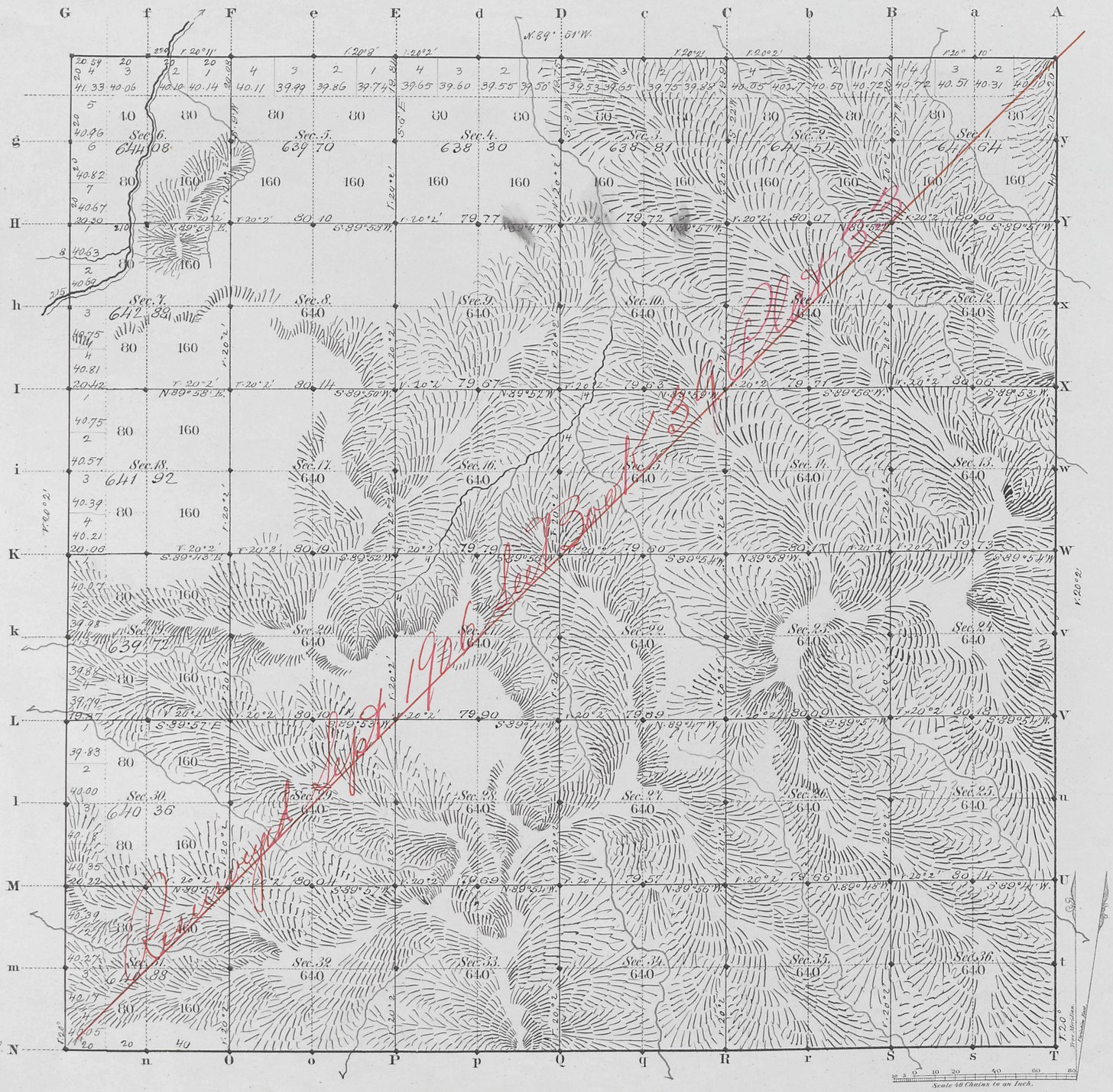

Total number of Acres. 23,949.33

Surveys Designated	By Whom Surveyed	Date of Contract	Amount of Surveys Mls	Chs	Lks	When Surveyed	Magnetic Declination
W.s. N. Township lines	W. H. Proctor	July 11, 1882	12	00	59	May 17, 1883	20° 2' East
Subdivisions	" "	" "	59	78	33	June 23 - July 2, 1883	20° 2' " "
Connections							
12" Stand. Prl. N.	Chas. A. Haney	Sept. 12, 1882	6	00	00	Aug. 20, 1882	
E. Boundary.	R. H. Woods	July 6, 1882	6	00	00	March 21, 1883	

The above Map of Township Nº 49 North Range Nº 99 West of the Sixth Principal Meridian Wyoming Territory is strictly conformable to the field notes of the survey thereof on file in this Office, which have been examined and approved

Surveyor Generals Office, Cheyenne Wyoming March 11th 1884

Edw. C. Davis Surv. Genl

A. Gast & Co., St. Louis, Mo.

2091

case 49-99

36 Indexed

Click Here for Field Notes

50

4849

RESURVEY
TWELFTH STANDARD PARALLEL NORTH.

Scale: 1 inch = 40 Chains.

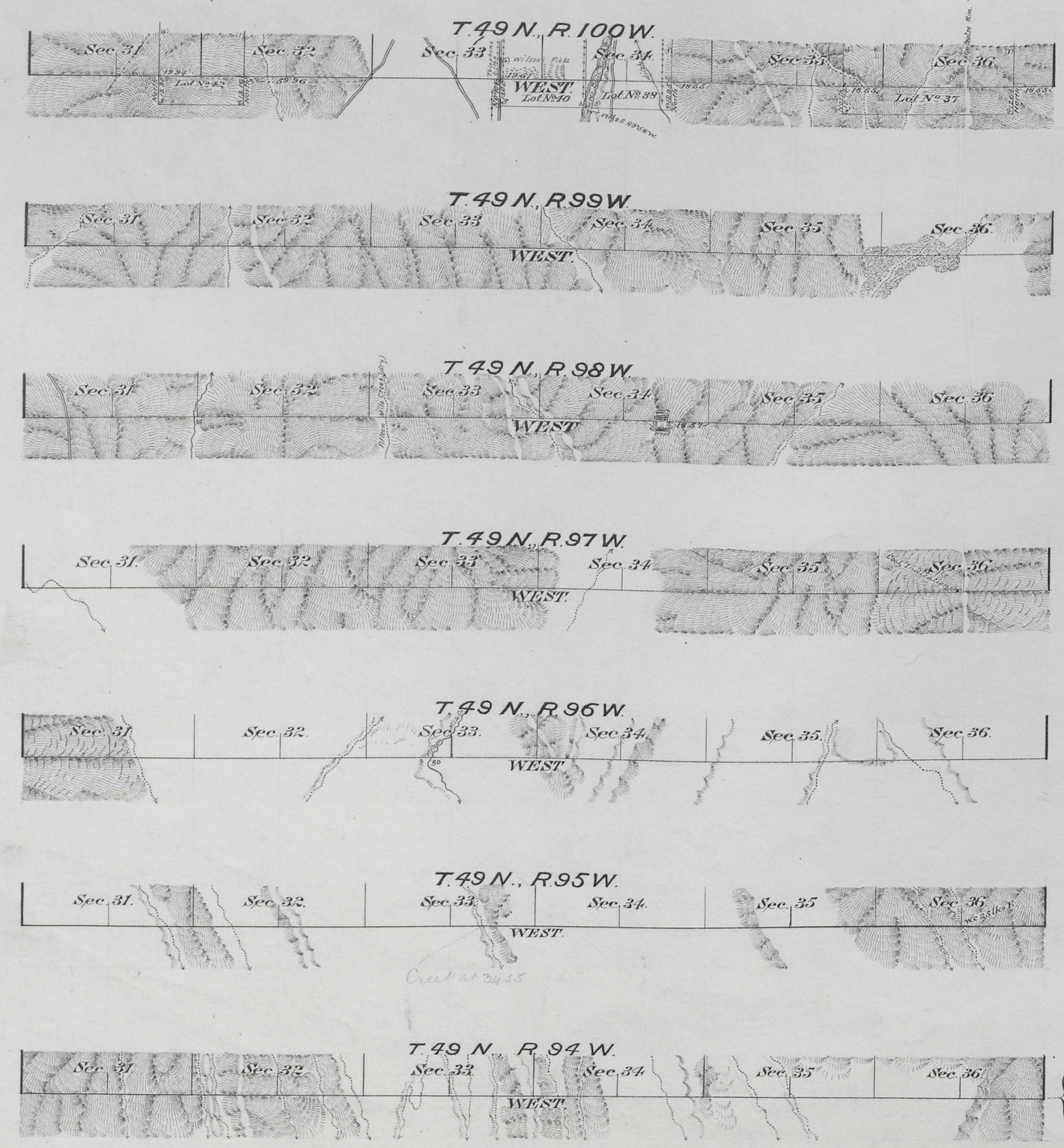

This Plat
of the Resurvey of
the Twelfth Standard Parallel North through Ranges 94, 95, 96, 97, 98, 99 and 100 West of the Sixth Principal Meridian, Wyoming, is strictly conformable to the field notes of the resurvey thereof by
Arthur H. Brunt and Richard E. Bandy, U.S.D.S.
under their Contract No. 303, dated May 27, 1905,
which have been examined, approved and filed in this office.

U.S. Surv. Gen'ls. Office,
Cheyenne, Wyoming.
October 4, 1906.

Alpheus P. Hanson
U.S. Surv. Gen'l.

Mileage Table.

Surveys Designated	Amount. Mls.	Chs.	Lks	When Surveyed.
Resurvey 12th Standard Parallel N.	42.	00	00	July 14-27, 1905.

Latitude 44°10'N.
Longitude 108°05'W.
Mag. Decl. 18°18'E.

C.W.S.
A.L.K. Topog.

C.W.S.

Survey accepted by the Assistant Commissioner in his letter "E," Mch 18. 1907

2901

Click Here for Field Notes

2542

36 Indices

4056

RESURVEY

TOWNSHIP EXTERIORS

Scale: 1 inch to 160 chains

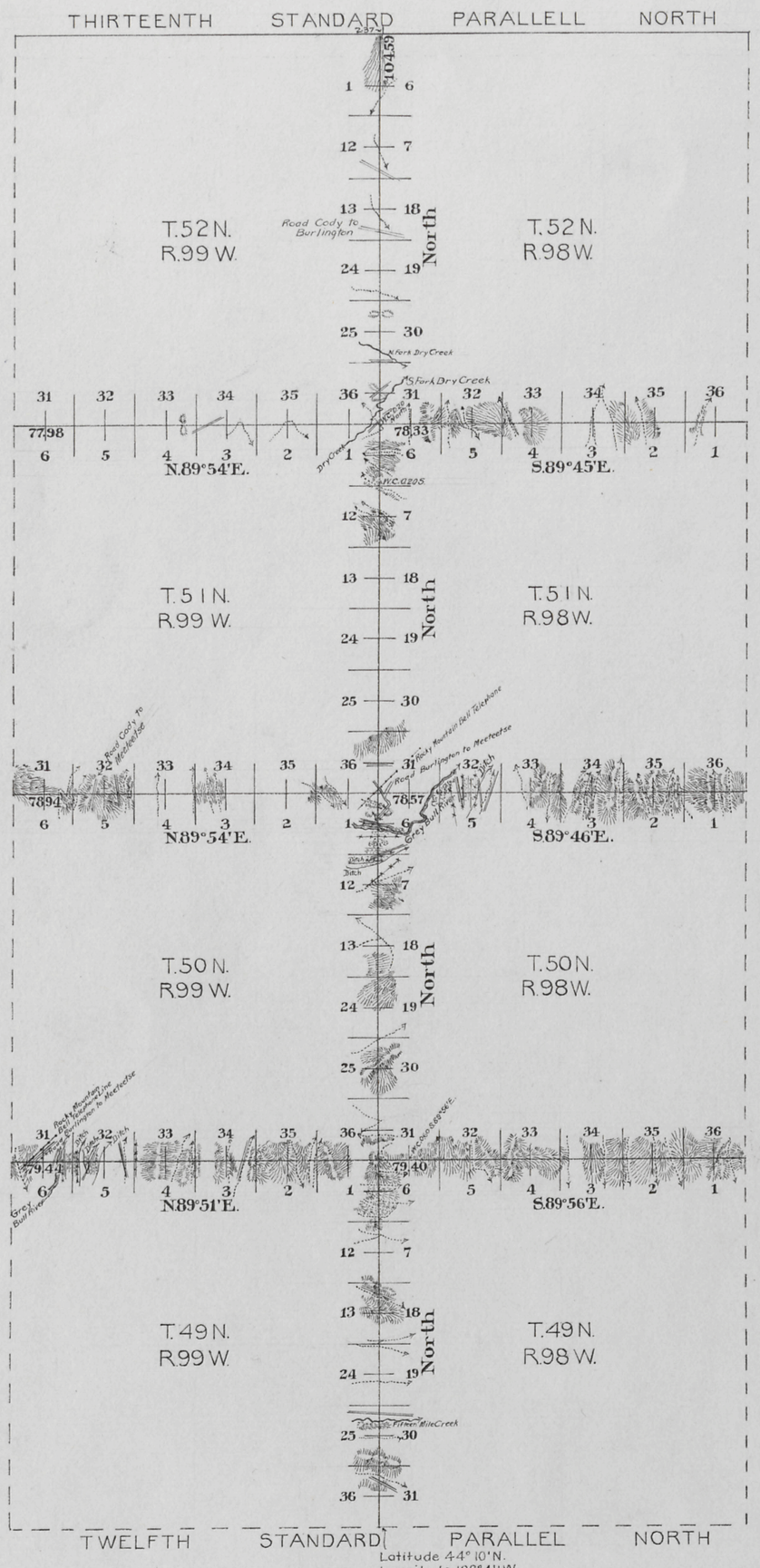

This Plat
of the
West boundary of Townships 49, 50, 51 and
52 North Range 98 West
and the
North boundary of Townships 49, 50
and 51 North, Ranges 98 and 99 West of
the Sixth Principal Meridian Wyoming;
is strictly conformable to the field
notes of the resurvey thereof
by
Brunt and Bandy U.S.D.S.
under their
Contract No. 313
dated June 1, 1906,
which have been examined, approved
and filed in this office,
U.S. Surv. Gen'l's Office,
Cheyenne, Wyoming,
January 15, 1910.

Stephens. Peterson

U. S. Surv. Gen'l.

Table of Mileage

Surv's Designated	Amount			When Surveyed
	Mls.	Chs.	Lks.	
Township Lines	60	17	25	Sept. 7, 1906-April 9, 1907
Connecting "	8	49	50	Sept. 11, 1906-April 9, 1907

Accepted by the Hon. Commissioner
in his letter "E" July 31, 1910.

17

(26)
Indexed

3473

Click Here for Field Notes

Retracement Notes, All or Part

EXTERIOR LINES

Scale 3 miles to 1 inch.

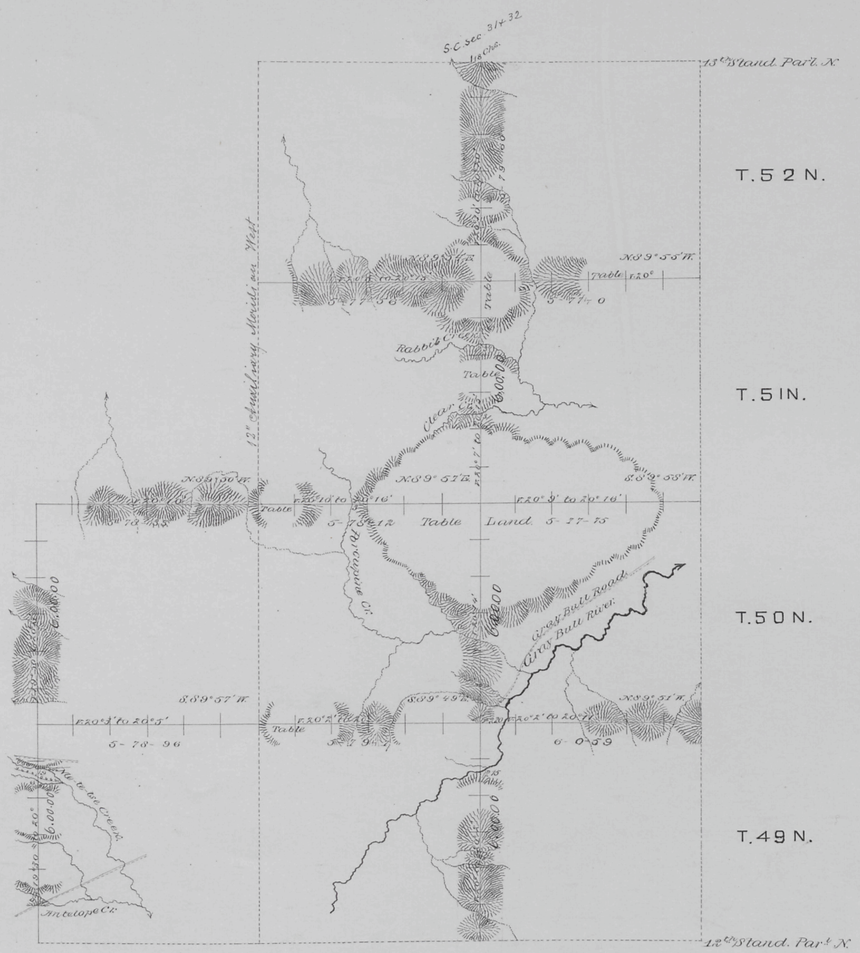

Survey Designated.	By whom surveyed.	Date of contract.	Amount of Survey Mls.	Chs.	Lks.	When surveyed.
Exterior Lines.	W. H. Proctor.	July 11, 1882	83	66	98	May 17-30, 1883.
Connections	" "	" "		18	00	" "

The above diagram of the Exterior Lines of Tps. 49, 50, 51 + 52 N. R's 99 + 100 W., + Tps. 49 + 50 N. R. 101 W., of the 6th P.M. Wyo. Ter., is strictly conformable to the field notes of the survey on file in this Office, which have been examined and approved.

Surveyor General's Office,
Cheyenne Wyo. March 11th 1884.

Edw. C. David
Sur. Genl.

2096

1686

12TH STANDARD PARALLEL NORTH

along S. bds. of Tps. 49 North, Ranges 89 to 100 incl. West of 6th Prin. Mer. Wyo. Territory

Mag. Var. East. *Scale 40 Chs. to 1 Inch*

Course N. 89° 51' W.



Course N. 89° 48' W.

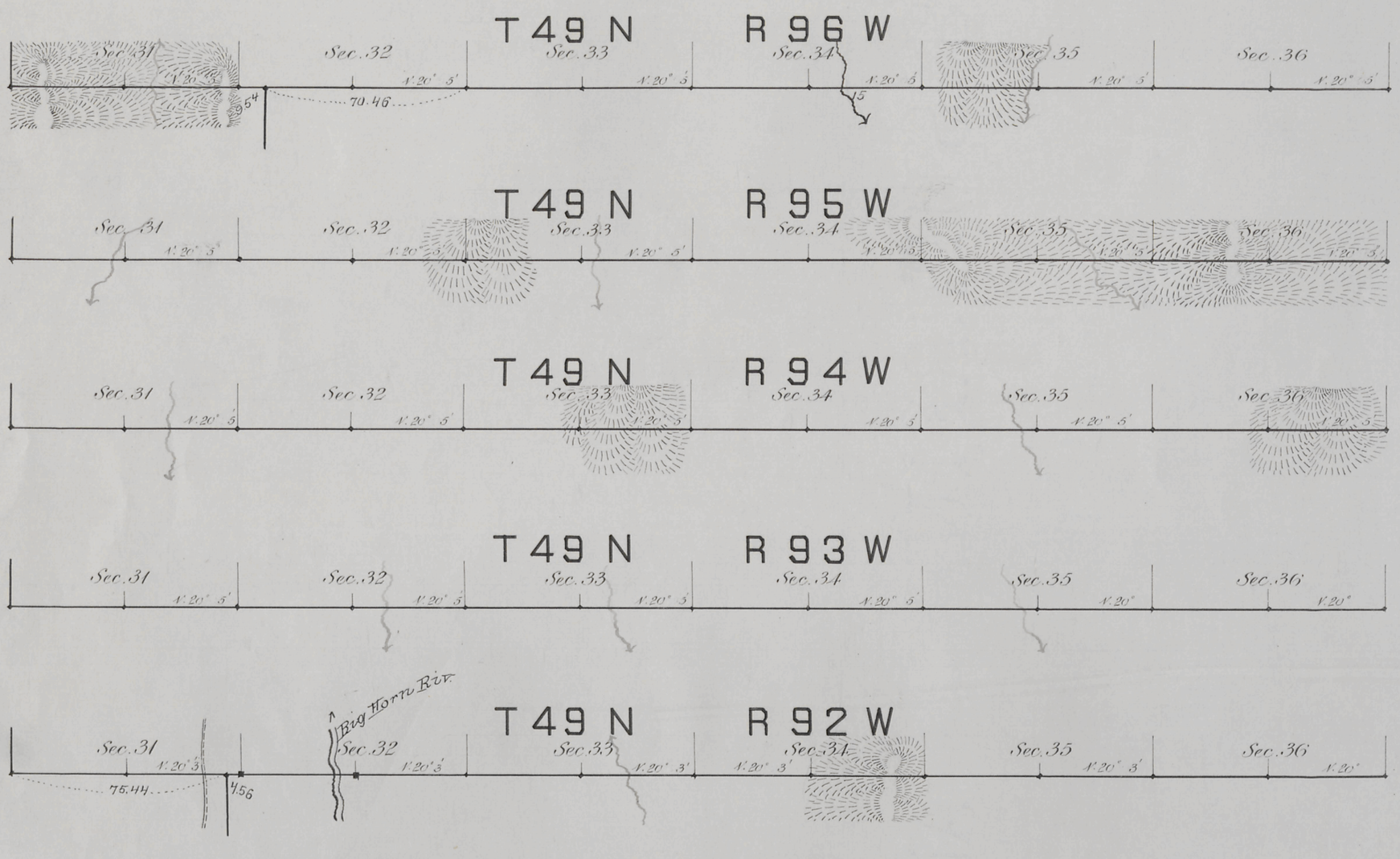

Course S. 89° 50' W.

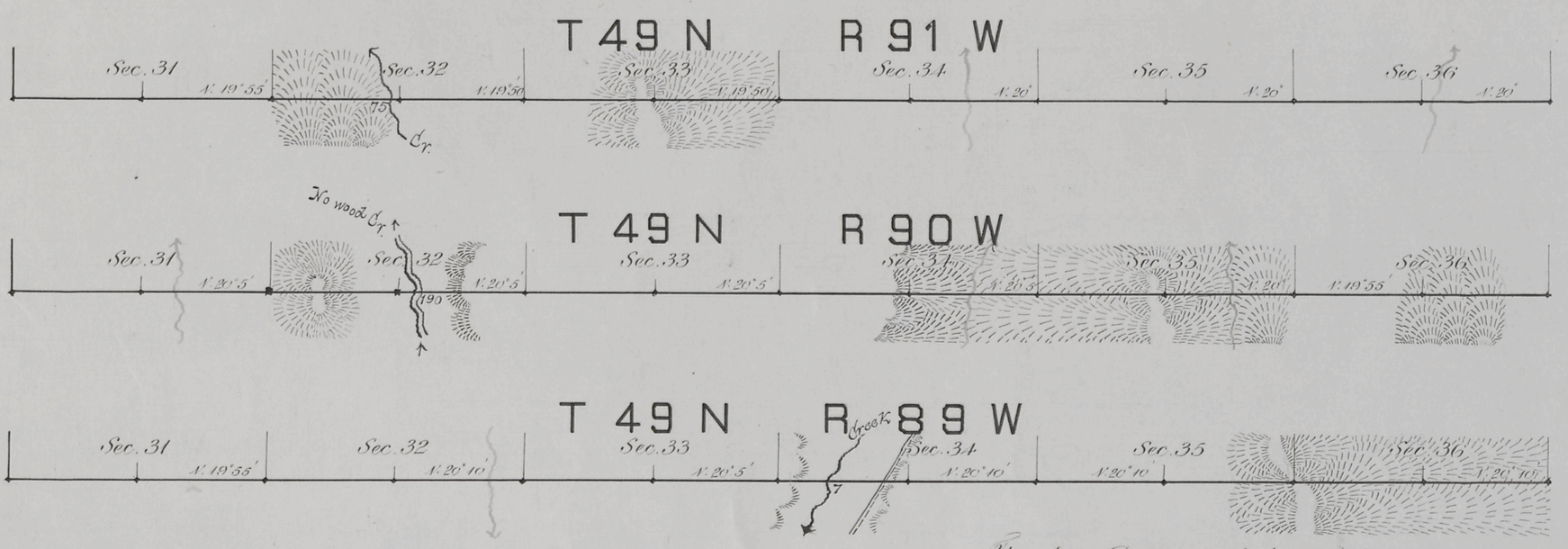

Surveys Designated	By Whom Surveyed	Date of Contract	Amount of Surveys Mls. Chs. Lks.	When Surveyed
12th Stand. Par.l N.	Chas. A. Honey	Jan.y 12. 1882	72 00 00	June 29 - Aug. 20 1882

The above Diagram of the 12th Standard Parallel North, along South bds. of Tps. 49 North, Ranges 89 to 100 incl. West of the Sixth Principal Meridian Wyoming Territory is strictly conformable to the field notes of the survey thereof on file in this Office, which have been examined and approved

Surveyor Generals Office
Cheyenne Wyoming
September 8th 1883

Edw. C. David
Surv. Gen.l

Click Here for Field Notes
Retracement Notes, All or Part