3408

Supplemental Plat
Accepted May 26, 1917.
G. L. O.

Supplemental Plat Nº 3

Resurvey Township Nº 50 North, Range Nº 100 West of the Sixth Principal Meridian, Wyoming

Scale: 20 Chains = 1 Inch

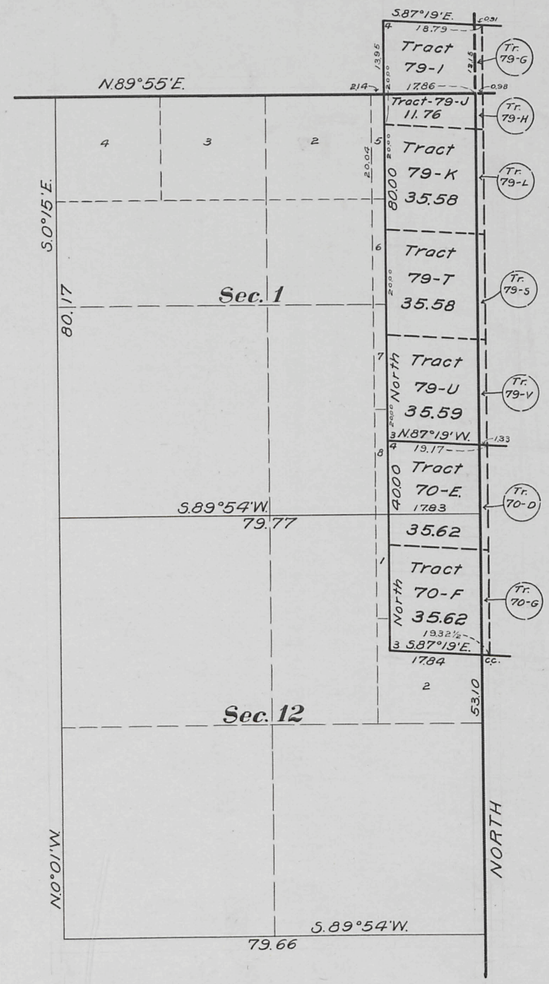

For Index Diagram See:-
Supplemental Plat Nº 5-T. 50 N, R. 99 W.-Approved January 15, 1910.

This Supplemental Plat of resurveyed Township Nº 50 North, Range Nº 100 West of the Sixth Principal Meridian, Wyoming, according to Township plat approved January 5, 1907, has been prepared in compliance with instructions contained in G.L.O. letter "E" dated October 4, 1916, in order to give legal designations and areas to those portions of segregated Tracts 70 and 79 as shown on the plat of resurveyed Township Nº 50 North, Range Nº 99 West, approved January 15, 1910, which invade Township Nº 50 North, Range Nº 100 West, and is hereby approved.

Office of U.S. Surveyor General.
Cheyenne Wyoming
April 10, 1917

Charles L. Decker
Surveyor General

D.W.L.

2086-D

Transfer to Sander
Aug 7, 1917

50-100

3407

(4-675 a)

Supplemental Plat

Resurvey Township No. 50 North Range No. 100 West of the 6th Principal Meridian, Wyoming

G f F e E d D c C b B a A

g Sec. 6 Sec. 5 Sec. 4 Sec. 3 Sec. 2 Sec. 1 y

H Y

h Sec. 7 Sec. 8 Sec. 9 Sec. 10 Sec. 11 Sec. 12 x

I

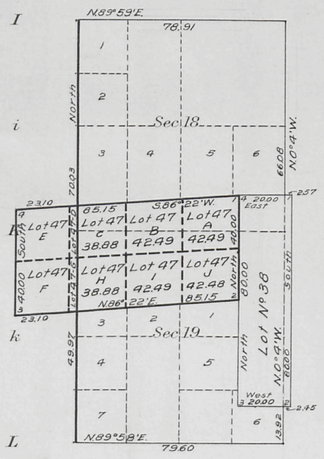

i Sec. 17 Sec. 16 Sec. 15 Sec. 14 Sec. 13 w

W

k Sec. 20 Sec. 21 Sec. 22 Sec. 23 Sec. 24 v

L V

l Sec. 30 Sec. 29 Sec. 28 Sec. 27 Sec. 26 Sec. 25 u

M U

m Sec. 31 Sec. 32 Sec. 33 Sec. 34 Sec. 35 Sec. 36 t

N

n O o P p Q q R r S s T

Office of U.S. Surveyor General.
Cheyenne, Wyoming.
March 15, 1916

This Supplemental Plat, showing subdivision of Tract No 47 in resurvey T. 50 N., R. 100 W., survey and plat approved January 5, 1907, into its legal subdivisions or aliquot parts, has been prepared in compliance with instructions contained in Commissioner's letter "E" dated March 10, 1916, and is hereby approved

Charles L. Decker
Surveyor General

Areas in Acres	
Public Land	
Indian Reservation	
Indian Allotments	
Mineral Claims	
Water Surface	
Total Area	

TRUE MERIDIAN

0 10 20 40 80

Scale 40 Chains to an inch

Mean Magnetic Declination

Surveys Designated	By Whom Surveyed	Contract No.	Contract Date	Amount of Surveys Mls.	Amount of Surveys chs.	Amount of Surveys lks.	When Surveyed Begun	When Surveyed Completed

The above map of Township No. Range No. of the Meridian is strictly conformable to the field notes of the survey thereof on file in this office, which have been examined and approved

U.S. Surveyor General's Office.

Surveyor General.

2086 C

50-100

Accepted by Commr
March 22, 1916
Trans to Lander March 28, 1916

36

3406

(4-675 a)

65-a

Supplemental Plat

Resurvey Township Nº 50 North, Range Nº 100 West of the Sixth Principal Meridian, Wyoming

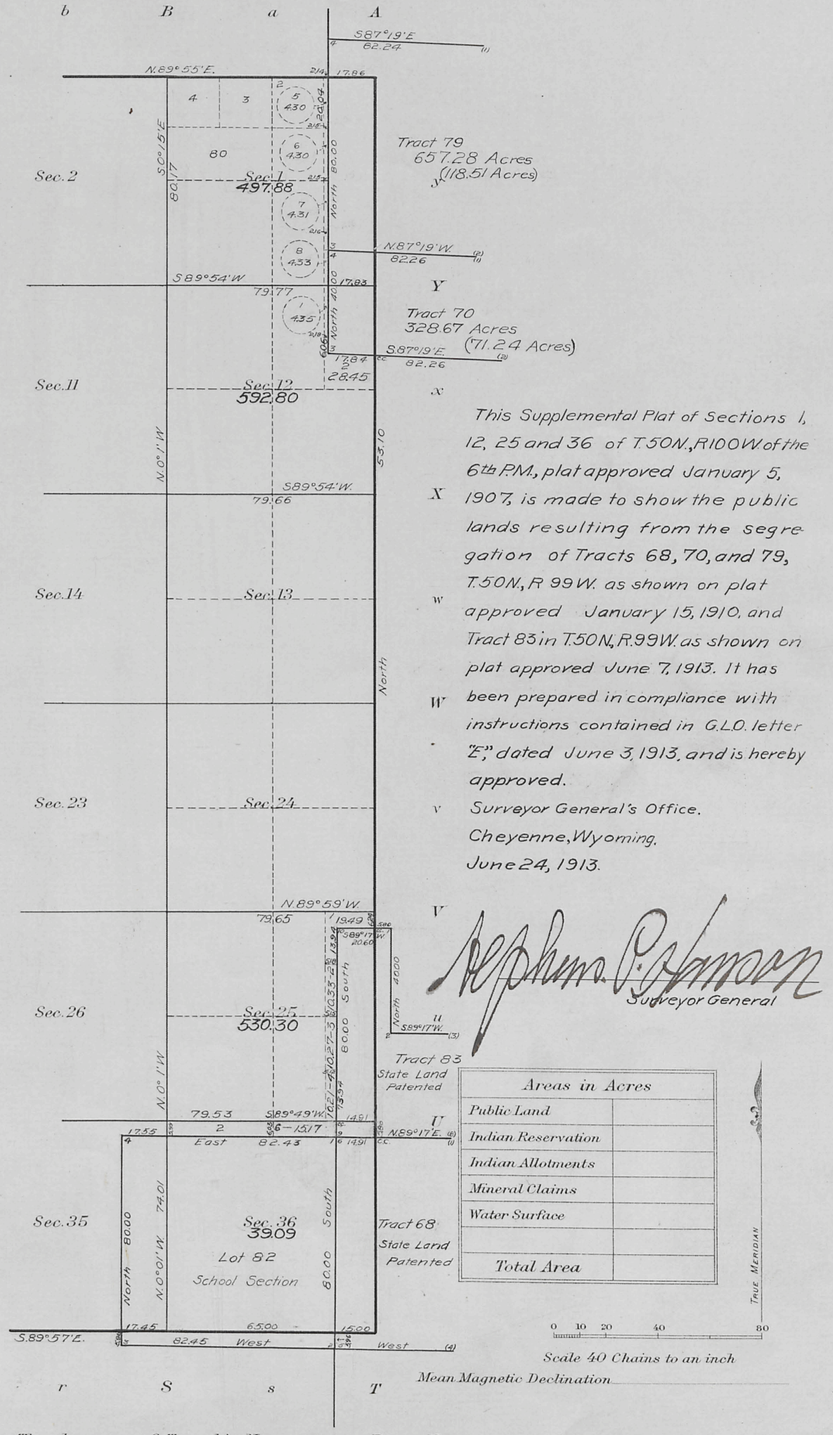

This Supplemental Plat of Sections 1, 12, 25 and 36 of T.50N., R.100W. of the 6th P.M., plat approved January 5, 1907, is made to show the public lands resulting from the segregation of Tracts 68, 70, and 79, T.50N., R.99W. as shown on plat approved January 15, 1910, and Tract 83 in T.50N., R.99W. as shown on plat approved June 7, 1913. It has been prepared in compliance with instructions contained in G.L.O. letter "E," dated June 3, 1913, and is hereby approved.

Surveyor General's Office.
Cheyenne, Wyoming.
June 24, 1913.

Stephen D. Stinson
Surveyor General

Areas in Acres	
Public Land	
Indian Reservation	
Indian Allotments	
Mineral Claims	
Water Surface	
Total Area	

Scale 40 Chains to an inch

Mean Magnetic Declination

Surveys Designated	By Whom Surveyed	Contract No.	Contract Date	Amount of Surveys Mls.	Amount of Surveys chs.	Amount of Surveys lks.	When Surveyed Begun	When Surveyed Completed

The above map of Township No. ____ Range No. ____ of the ____ Meridian is strictly conformable to the field notes of the survey thereof on file in this office, which have been examined and approved

U. S. Surveyor General's Office.

Surveyor General.

2086 B

This plat accepted by the Commissioner July 2, 1913.
Triplicate plat filed in Lander Land Office July 2, 1913.

50-100

36

Click Here for Field Notes

65

Lic 65-a

accession no. 3405

Resurvey Township No. 50 North, Range No. 100 West of the 6th Principal Meridian, Wyoming.

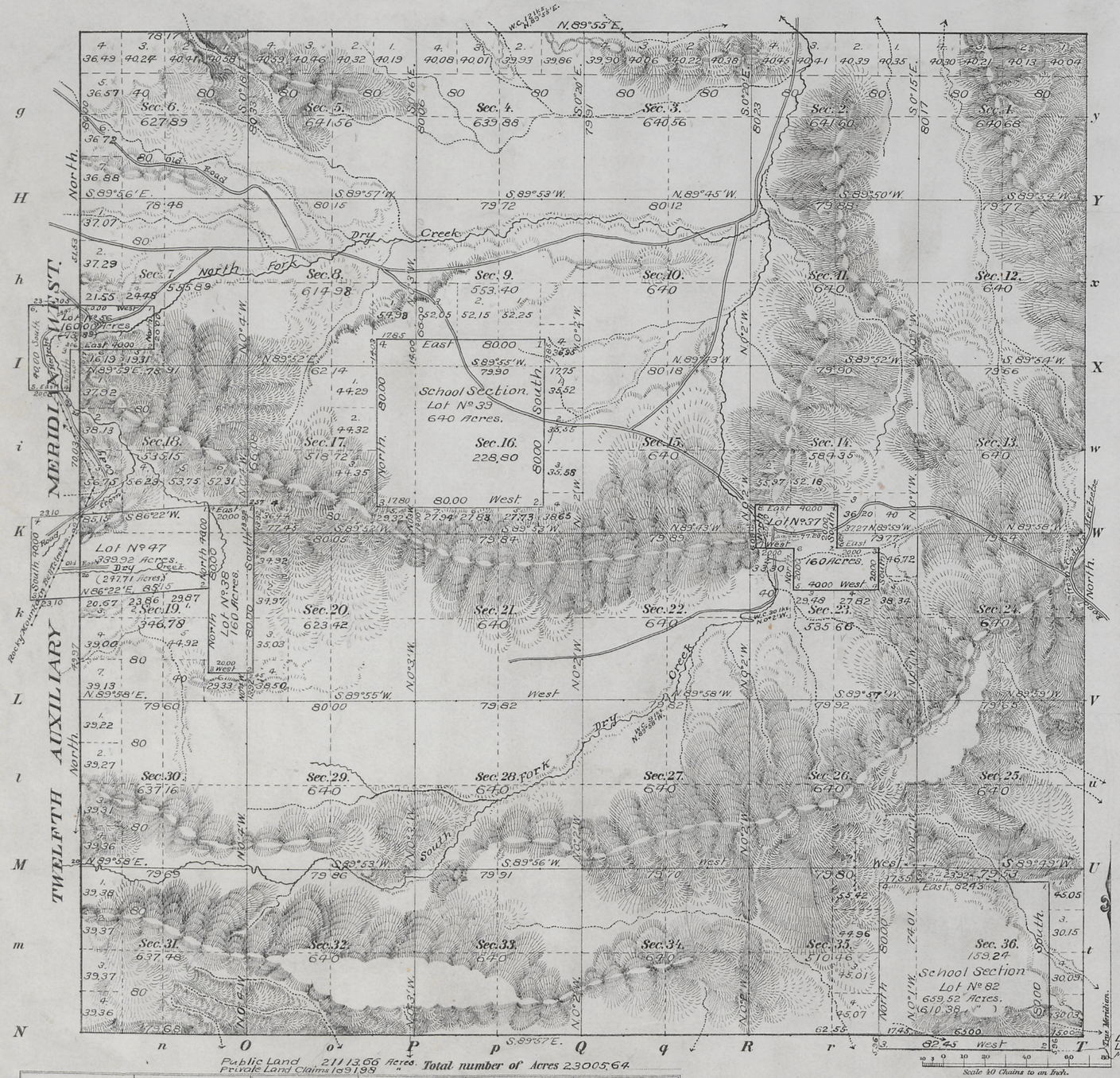

Index to Segregated Lots.

Original Survey.

Lot No.	T.	R.	Sec.	Subdivision	Kind	No.	Entryman
37	50	100	23	W½E½NW¼NW¼NE¼S½NE¼	H.E.	1765	August Gleck
38	"	"	20	W½NW¼&W½SW¼	S.L.		Wyoming
39	"	"	16	All	S.S.		"
47	"	"	19	Lots 1&2, E½NW¼&NE¼	S.L.		"
56	"	"	18	Lot 1.	H.E.	597	George Taylor
"	"	"	7	SW¼SE¼,SE¼SW¼&Lot 4	"	"	"
82	"	"	36	All	S.S.		Wyoming

Private Land Claims. Numbers.	Area. Total	In Township
37	160.00 Acres.	160.00 Acres.
38	160.00 "	160.00 "
39	640.00 "	640.00 "
56 (50-101)	160.00 "	73.89 "
47 (50-101)	339.92 "	247.71 "
82 (49-100)	659.52 "	610.38 "
	Total	1891.98 "

Public Land 21113.66 Acres. Private Land Claims 1891.98 " Total number of Acres 23005.64

Surveys Designated	By Whom Surveyed	Date of Contract No.	Amount of Surveys M.	Chs	Lks	When Surveyed
Resurvey Township lines	Brant & Ufferback	304, May 27 1905	23	77	85	August 1-11, 1905.
Resurvey of Subdivisions	" " "	" " "	58	56	00	Sept 22-Oct 1, 1905.
Connections	" " "	" " "	1	32	19	" " "
Private Land Claims.	" " "	" " "	19	35	18	September 18-21 1905

Resurvey of The above Map of Township No. 50 North of Range No. 100 West of the 6th Principal Meridian, Wyoming is strictly conformable to the field notes of the survey thereof on file in this Office, which have been examined and approved.

Surveyor Generals Office, Cheyenne, Wyoming, January 5, 1907.

Surveyor General.

Resurvey accepted by the acting Commissioner in his letter "E" of Oct 29. 1907 Triplicate Plat forwarded to Lander Land Office May 3. 1907

2086 A

50-100

Click Here for Field Notes

3404

TOWNSHIP No. 50 NORTH, RANGE No. 100 WEST of the 6TH Principal MERIDIAN.

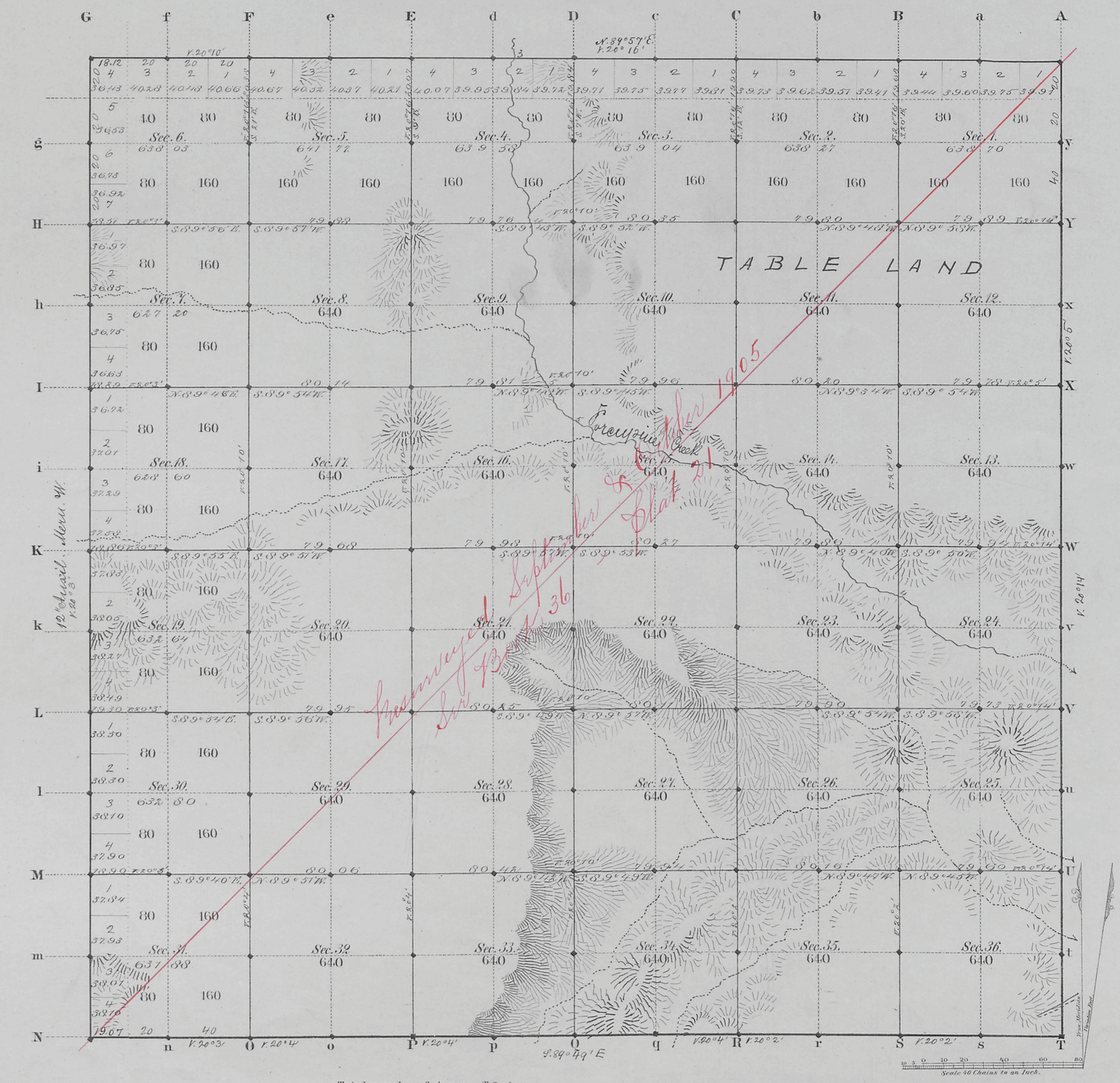

Total number of Acres. 22,988.51

	Surveys Designated	By Whom Surveyed	Date of Contract	Amount of Surveys Mls. Chs. Lks.	When Surveyed	Magnetic Declination
J.E.C.	N. Township lines	W. H. Proctor	July 11, 1882	17 77 19	May 18, 19, 21, 1883	20°15' East
	Subdivisions	" "	" "	59 73 15	July 10-16, 1883	20°10' " "
	Connections					
	12th Auxil. M.W.	" "	" "	6 00 00	May 12' 1883	

The above Map of Township No. 50 North Range No. 100 West of the Sixth Principal Meridian Wyoming Territory is strictly conformable to the field notes of the survey thereof on file in this Office, which have been examined and approved

Surveyor General's Office,
Cheyenne Wyoming
March 11th 1884

Edw. C. David
Sur. Genl.

2086

A. Gast & Co., St. Louis, Mo.

Card
50-100

36

Click Here for Field Notes

61

Indexed

4845

RESURVEY
TOWNSHIP EXTERIORS

Scale: 1 inch = 160 Chains



Table of Mileage

Surveys Designated	Amount Mls.	Chs.	Lks.	When Surveyed
Standard lines, resurveyed,	36	27	72	July 14-Aug. 4, 1905
Township " "	84	45	93	July 30, 1905-April 28-1906
Connections "	9	35	86	" " " " " "

This Plat
of the Resurvey of the
Twelfth and Thirteenth Standard Parallels North through Range 101 West; the Twelfth Auxiliary Meridian West through Tps. 49, 50, 51 and 52 North, between Ranges 100 and 101 West; the West boundaries of Tps. 49, 50, 51 and 52 North, Range 101 West, the East boundaries of Tps. 49 50 51 and 52 North, Range 100 West; the North boundaries of Tps. 49, 50 and 51 North Range 100 West and the North boundaries of Tps. 49, 50 and 51 North Range 101 West of the Sixth Principal Meridian, Wyoming, is strictly conformable to the field notes of the resurvey thereof by Samuel W. Brunt and Wilfred W. Utterback, U.S.D.S., under their Contract No. 304, dated May 27, 1905, which have been examined, approved and filed in this office.

U.S. Surv. Gen'l's Office
Cheyenne, Wyoming.
January 5, 1907.

Stephen S. Hanson
U.S. Surv. Gen'l.

2897

Resurvey accepted by the acting Commissioner in his Letter "E" April 29. 1907

(26)
Indexed

3473

Click Here for Field Notes

Retracement Notes, All or Part

EXTERIOR LINES

Scale 3 miles to 1 inch.

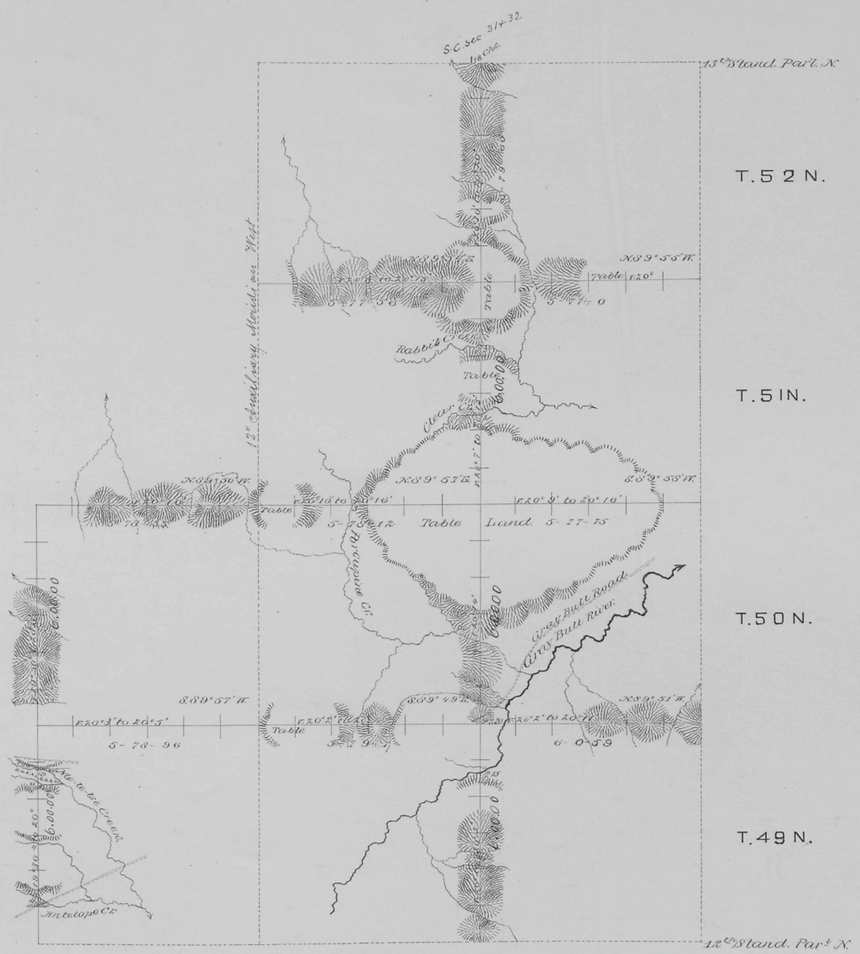

Survey Designated.	By whom surveyed.	Date of contract.	Amount of Survey Mls.	Chs.	Lks.	When surveyed.
Exterior Lines.	W. H. Proctor.	July 11, 1882	83	66	98	May 17-30, 1883.
Connections	" "	" "		18	00	" "

The above diagram of the Exterior Lines of Tps. 49, 50, 51 + 52 N. R's 99 + 100 W., + Tps. 49 + 50 N. R. 101 W., of the 6th P.M. Wyo. Ter., is strictly conformable to the field notes of the survey on file in this Office, which have been examined and approved.

Surveyor General's Office,
Cheyenne Wyo. March 11th 1884.

Edw. C. David
Sur. Genl.

2096

Click Here for Field Notes
Retracement Notes, All or Part

Indexed

3356

12th Auxiliary Meridian West

along W. Boundary of Tps 49, 50, 51 & 52 N. R. 100 W. of the 6th Pr. Mer. Wyo. Terr.
Magnet. Var. East. Scale 40 ch to 1 inch.



Surveys Designated	By whom Surveyed	Date of Contract	Amount of Surveys	When surveyed.
12th Auxil. M. W.	M. H. Procter	July 11, 1882	24 mi 00 ch 56 lks.	May 11, 12, 14, 15, 1883
Connections	" " "		— 19 18	" 15 "

I herby certify that the above diagram of the 12th A. M. W. along the W. Bdy. of Tps. 49, 50, 51 and 52 N. R. 100 W. of the 6 Pr. Mer. Wyom. Terr. is strictly comformable to the fieldnotes thereof on file in this office which have been examined and approved
Surveyor General's office
Cheyenne Wyo. March 11, 1884

Edw. C. David
Surveyor General

2076