Accession No. 6114

ORIGINAL

RESURVEY TOWNSHIP Nº 50 NORTH. RANGE Nº 103 WEST OF THE SIXTH PRINCIPAL MERIDIAN. WYOMING.

SUPPLEMENTAL PLAT OF SECTION 18

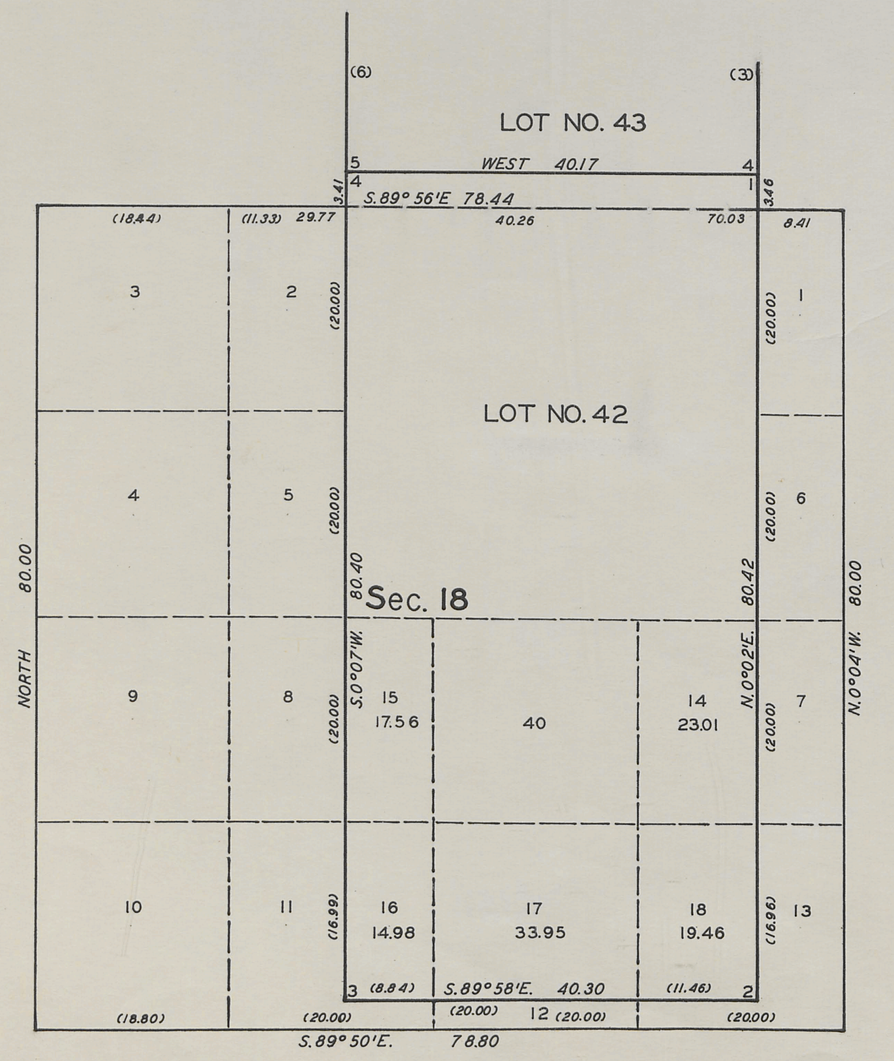

SCALE: 10 CHAINS TO AN INCH

Public Survey Office
Cheyenne, Wyoming, May 15, 1935.

This supplemental plat of Sec. 18, Resurvey Township 50 North, Range 103 West, of the Sixth Principal Meridian, Wyoming, based on the plat approved August 8, 1907, showing a subdivision of Lot 42, to accommodate the application of W. R. Coe for an exchange of lands under the Act of March 20, 1922, as amended, prepared in accordance with instructions contained in Commissioner's letter "E" dated May 7, 1935, is hereby approved.

Joel Q. Naret
Office Cadastral Engineer

DEPARTMENT OF THE INTERIOR
General Land Office
Washington, D. C., JUNE 27, 1935.

The amended lottings represented by this supplemental plat having been correctly made in accordance with the regulations of this office, the plat is hereby accepted.

Antoinette Funk
Assistant Commissioner

M.K.

2099-E

Transmitted to Cheyenne Land Office
June 18, 1937

L.A.R.H.

50-103

Click Here for Field Notes

Accession no. 3485

A 09607

Supplemental Plat No. 3

Resurvey Township Nº50 North, Range Nº103 West of the Sixth Principal Meridian, Wyoming

Sections 1, 2, 12, 13 and 24 (according to plat approved August 8 1907)

Scale: 20 Chains to 1 Inch

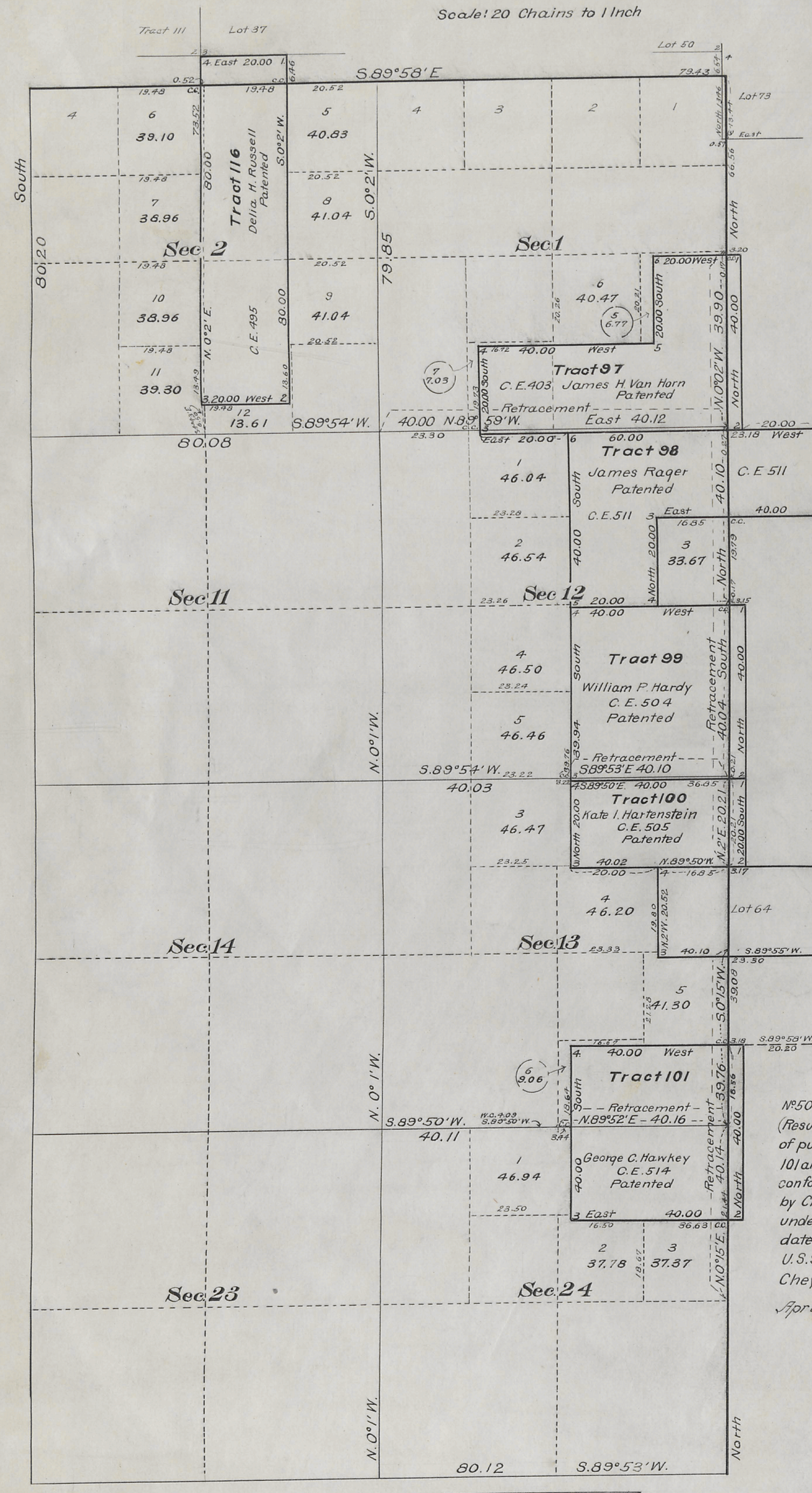

INDEX TO SEGREGATED TRACTS

Re-Survey Tract Nº	Original Survey T.	R.	Sec.	Subdivisions	Entry Kind	Entry Number	Status in Land Office	Entryman
97	50	102	6	Lot 7, E² SW⁴				
	50	103	1	SE⁴ SE⁴	C. E.	403	Patented	James H. Van Horn
98	50	102	7	Lots 1 and 2				
				NE⁴ NW⁴, NW⁴ NE⁴	C.E.	511	Patented	James Rager
99	"	"	7	Lots 3 & 4, E² SW⁴	C.E.	504	Patented	William P. Hardy
100	"	"	18	Lot 1 NE⁴ NW⁴	C.E.	505	Patented	Kate I. Hartenstein
101	"	"	18	Lot 4, SE⁴ SW⁴				
			19	Lot 1, NE⁴ NW⁴	C.E.	514	Patented	George C. Hawkey
116	50	103	1	Lot 4, SW⁴ NW⁴, W² SW⁴	C.E	495	Patented	Delia H. Russell

This Supplemental Plat of Sec's 1, 2, 12, 13 and 24, Township Nº50 North, Range Nº 103 West of the Sixth Principal Meridian, Wyoming, (Resurvey approved August 8, 1907.) showing necessary retracements of public survey lines and segregations of Tracts Nº's 97, 98, 99, 100 101 and 116, and fractional lots created thereby, is prepared in strict conformity with office records and field notes of surveys executed by Charles M. Pidgeon U.S. Surveyor, and Emil Voigt U.S. Transitman, under Supplemental Special Instructions Group 10, Wyoming, dated December 16, 1914, and is hereby approved.

U.S. Surveyor General's Office.
Cheyenne, Wyoming.

April 10, 1916

Charles L. Deeter
Surveyor General

Surveys Designated	By Whom Surveyed	Group Nº	Group Date	Amount of Surveys Mls.	Chs.	Lks	When Surveyed Begun	Completed
Retracement E. Township Lines	Emil Voigt	32	December 16, 1914	2	60	15	October 24, 1915	October 29, 1915
Retracement Subdivision Lines	" "	"	" " " "	2	00	38	October 26, 1915	October 29, 1915
Segregated Tract Lines	" "	"	" " " "	9	40	16	October 25, 1915	October 29, 1915
Connections	" "	"	" " " "	1	70	93	October 24, 1915	October 29, 1915
Segregated Tract Nº 116	Chas. M. Pidgeon	"	" " " "	2	40	00	April 7, 1915	April 7, 1915
Connections	" "	"	" " " "		20	00	" "	" "

50 - 103
Accepted by Comm
July 17, 1916
Trans to Land Off Aug 25, 1916

37

10-b.

3484 (4-675a)

Supplemental Plat No 2

Resurvey Township No. 50 North, Range No. 103 West of the Sixth Principal Meridian, Wyoming

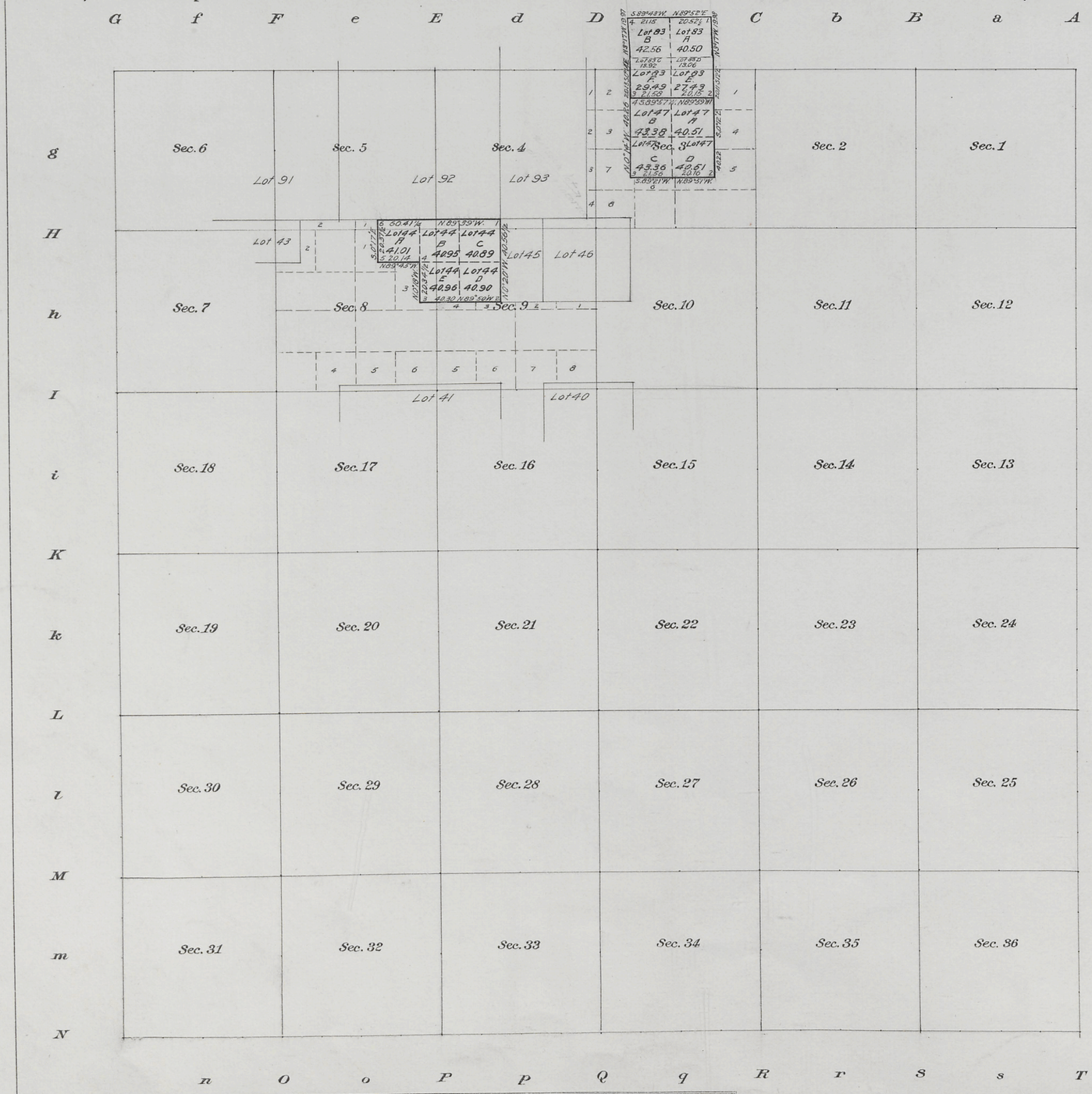

Office U.S. Surveyor General,
Cheyenne, Wyoming,
September 13, 1911

This Supplemental Plat, showing subdivision of tracts of resurvey of T. 50 N., R. 103 W., survey and plat approved August 8, 1907, into their original legal subdivisions ~~or aliquot~~ parts, is hereby approved

Neptune P. Stevens
Surveyor General

Areas in Acres.	
Public Land	
Indian Reservation	
Indian Allotments	
Mineral Claims	
Water Surface	
Total Area	

0 10 20 40 80

Scale 40 Chains to an inch
Mean Magnetic Declination

Surveys Designated.	By Whom Surveyed.	Contract No.	Contract Date	Amount of Surveys Mls.	Amount of Surveys chs.	Amount of Surveys lks.	When Surveyed. Begun.	When Surveyed. Completed.

RLR Computer
RMT Let.

The above map of Township No. ____ Range No ____ of the ____ Meridian ____ is strictly conformable to the field notes of the survey thereof on file in this office, which have been examined and approved.

U.S. Surveyor General's Office, ____

____
Surveyor General.

Accepted by the Hon. Commissioner of the General Land Office in his letter "E" Oct 31, 1911
Triplicate forwarded to Lander Land Office Nov. 4, 1911

2099-C

50-103

37

3483

(4-675a)

10-a

Supplemental Plat.

Resurvey Township No. 50 North, Range No. 103 West of the Sixth Principal Meridian, Wyoming.

	G	f	F	e	E	d	D	c	C	b	B	a	A	
g		Sec. 6		Sec. 5		Sec. 4		Sec. 3		Sec. 2		Sec. 1		y
H														Y
h		Sec. 7		Sec. 8		Sec. 9		Sec. 10		Sec. 11		Sec. 12		x
I														X
i		Sec. 18		Sec. 17		Sec. 16		Sec. 15		Sec. 14		Sec. 13		w
K														W
k		Sec. 19		Sec. 20		Sec. 21		Sec. 22		Sec. 23		Sec. 24		V
L														
l										Sec. 26		Sec. 25		u
M														U
m		Sec. 31		Sec. 32		Sec. 33		Sec. 34		Sec. 35		Sec. 36		t
N														

n O o P p Q q R r S s T

Office of U.S. Surveyor General.
Cheyenne, Wyoming.
March 26, 1910.

This Supplemental Plat of Lot No. 39, T. 50 N., R. 103 W. is strictly conformable to the field notes of the public survey and is hereby approved.

Stephen Johnson
Surv. Gen'l.

INDEX TO SEGREGATED LOTS.

Resurvey			Original Survey.					
No.	Area Total	Area In Township	T.	R.	Sec.	Subdivision.	Entry.	Entryman.
39A.	81.28	52.26	50	102	30	S½ SW¼	F.R.S.	Louis G. Phelps.
39B.	40.17		"	"	31	NW¼ NE¼	F.R.S.	" " "

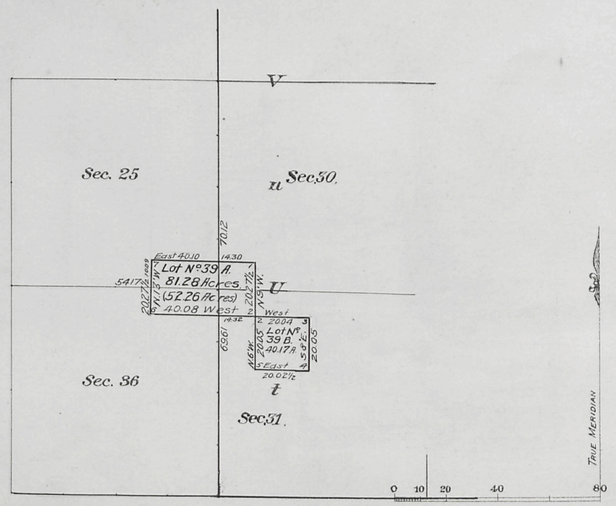

Scale 40 Chains to an inch.
Mean Magnetic Declination

Surveys Designated.	By Whom Surveyed.	Contract No.	Contract Date	Amount of Surveys Mls.	chs.	lks.	When Surveyed. Begun.	Completed.

The above map of Township No. ____ Range No ____ of the ____ Meridian ____ is strictly conformable to the field notes of the survey thereof on file in this office, which have been examined and approved.

U. S. Surveyor General's Office, ____

Surveyor General.

AMT

2099-B

Accepted by the Hon. Commissioner of the G.L.O. in his letter "E" April 30, 1910. 50-103
Triplicate forwarded to the Lander Land Office May 7 1910.

37

10

Click Here for Field Notes

Click Here for Private Land Claim Notes

3482

(4-675a.)

Resurvey Township No. 50 North Range No. 103 West of the Sixth Principal Meridian Wyoming

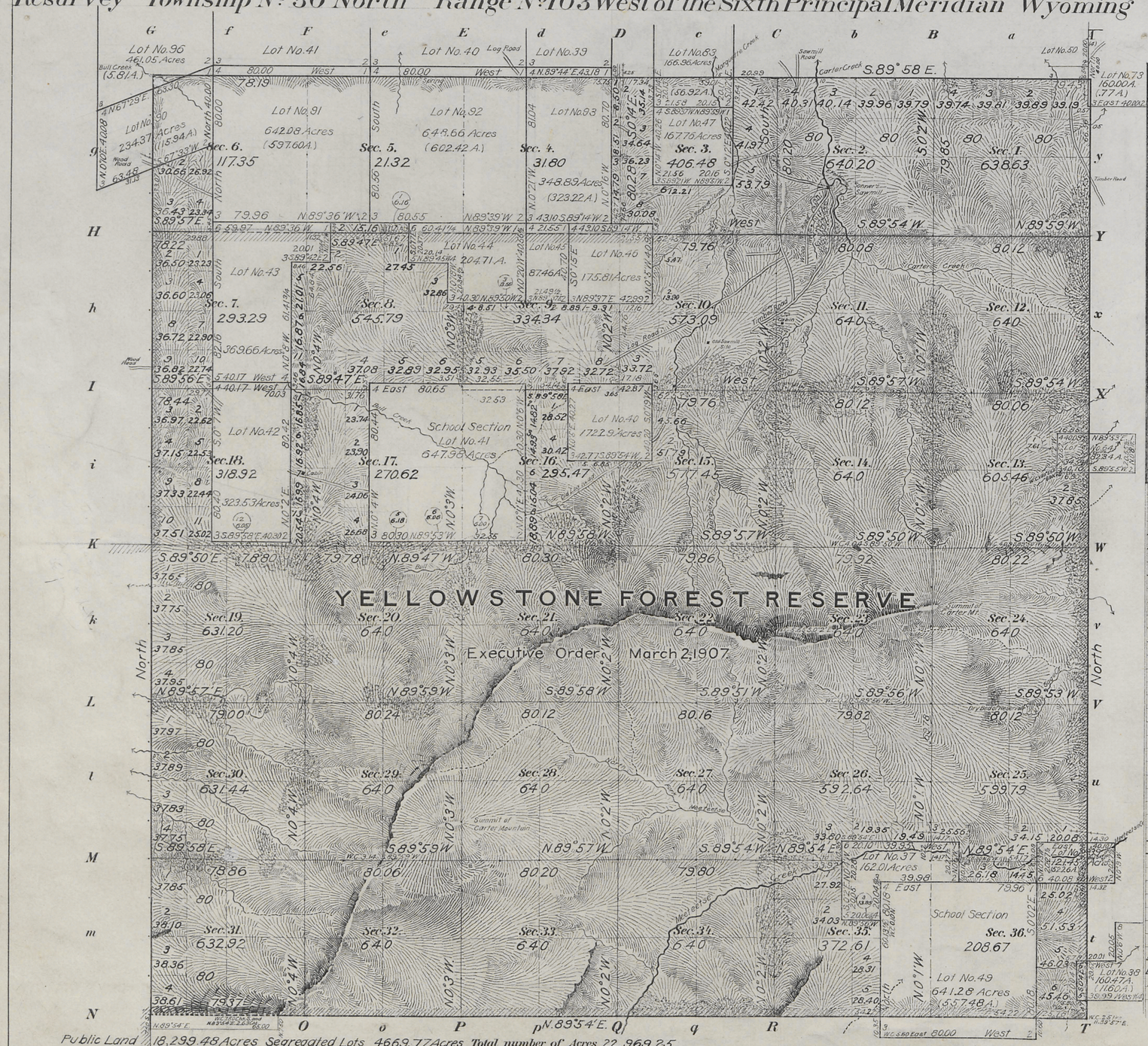

Index to Segregated Lots

Lot No.	T.	R.	Sec.	Original Survey Subdivision	Entry Kind	Entry No.	Entryman
37	50	103	25	S½SW¼	H	1304	Wilford H. Obin
,,	,,	,,	26	SE¼SE¼	,,	,,	,,
,,	,,	,,	35	NE¼NE¼	,,	,,	,,
38	,,	102	31	S½NE¼,NW¼SE¼&NE¼SW¼	,,	224	Thomas W. Fisher
39	,,	,,	30	S½SW¼	F.R.S.		Louis G. Phelps
,,	,,	,,	31	NW¼NE¼	,,		,,
40	,,	103	15	E½NW¼&W½NE¼	T.&S.	187	Marion Williams
41	,,	,,	16	ALL	S.S.		Wyoming
42	,,	,,	17	W½	S.L.		,,
43	,,	,,	8	W½&NW¼NE¼	,,		,,
44	,,	,,	9	NE¼&NE¼NW¼	,,		,,
45	,,	,,	10	W½NW¼	,,		,,
46	,,	,,	10	E½NW¼&W½NE¼	T.&S.		Louie E. Decker
47	,,	,,	2	NW¼SW¼&SW¼NW¼	H	1105	Lulu B. Hamilton
,,	,,	,,	3	SE¼NE¼&NE¼SE¼	,,	,,	,,
49	,,	,,	36	ALL	S.S.		Wyoming
64	,,	102	18	SE¼NW¼&SW¼NE¼	T.&S.	304	Kate M. Wiley
73	51	,,	31	S½SE¼	D.	895	Elmer D. Carter
,,	50	,,	6	Lots 1&2	,,	,,	,,
63	51	103	34	SE¼SE¼	D.	626	Lulu B. Hamilton
,,	,,	,,	35	SW¼SW¼	,,	,,	,,
,,	50	,,	2	NW¼NW¼	,,	,,	,,
,,	,,	,,	3	NE¼NE¼	,,	,,	,,
90	,,	,,	6	Lots 1,2,3,4,5&6 SE¼NW¼,S½NE¼	S.L.		Wyoming
91	,,	,,	5	ALL	,,		,,
92	,,	,,	4	ALL	,,		,,
93	,,	,,	3	Lots 3&4&S½NW¼&SW¼	,,		,,
96	51	,,	31	ALL	,,		,,

SEGREGATED LOTS

Number	Area Total	Area In Township
37	162.01 Acres	162.01 Acres
38 (50-102)	160.47 ,,	11.60 ,,
39 ,, ,,	121.45 ,,	52.26 ,,
40	172.29 ,,	172.29 ,,
41	647.98 ,,	647.98 ,,
42	323.53 ,,	323.53 ,,
43	369.66 ,,	369.66 ,,
44	204.71 ,,	204.71 ,,
45	87.46 ,,	87.46 ,,
46	175.81 ,,	175.81 ,,
47	167.76 ,,	167.76 ,,
49	641.28 ,,	557.48 ,,
64 (50-102)	82.34 ,,	34.54 ,,
73 (51-102)	160.00 ,,	.77 ,,
83 (51-103)	166.96 ,,	56.92 ,,
90	234.37 ,,	115.94 ,,
91	642.08 ,,	597.60 ,,
92	648.66 ,,	602.42 ,,
93	348.89 ,,	323.22 ,,
96 (51-103)	461.05	5.81 ,,
	Total	4669.77

Latitude 44° 15' N.
Longitude 109° 10' W.
Mag. Dec. 18° 20' E.

Public Land 18,299.48 Acres Segregated Lots 4669.77 Acres Total number of Acres 22,969.25

Surveys Designated	By Whom Surveyed	Date of Contract No.	Amount of Surveys M.	Ch.	Lks.	When Surveyed
Resurvey Township lines	Hoffman & Cratsenberg	305 May 27, 1905	23	77	56	Aug. 9-22, 1905
Resurvey Subdivisions	,, ,,	,, ,, ,,	54	24	06	Sept. 2-22, 1905
Connections	,, ,,	,, ,, ,,	2	65	26	,, ,, ,, ,,
Segregated Lots	,, ,,	,, ,, ,,	73	76	27	Aug. 9-30, 1905

Resurvey of
The above Map of Township No. 50 North, of Range No. 103 West of the Sixth Principal Meridian Wyoming, is strictly conformable to the field notes of the Survey thereof on file in this Office, which have been examined and approved.

Surveyor Generals Office.
Cheyenne, Wyoming, August 8, 1907.

H. Gephens, Chief Clerk.
Asst. Surveyor Gen.

THE NORRIS PETERS CO. LITHO., WASHINGTON, D. C.

2099-A

Resurvey accepted by the Assistant Commissioner in his letter "E" November 13, 1907. Triplicate Plat forwarded to Lander Land Office January 17, 1908.

50-103

Click Here for Field Notes

3481

TOWNSHIP No. 50 NORTH, RANGE No. 103 WEST of the 6TH Principal MERIDIAN.

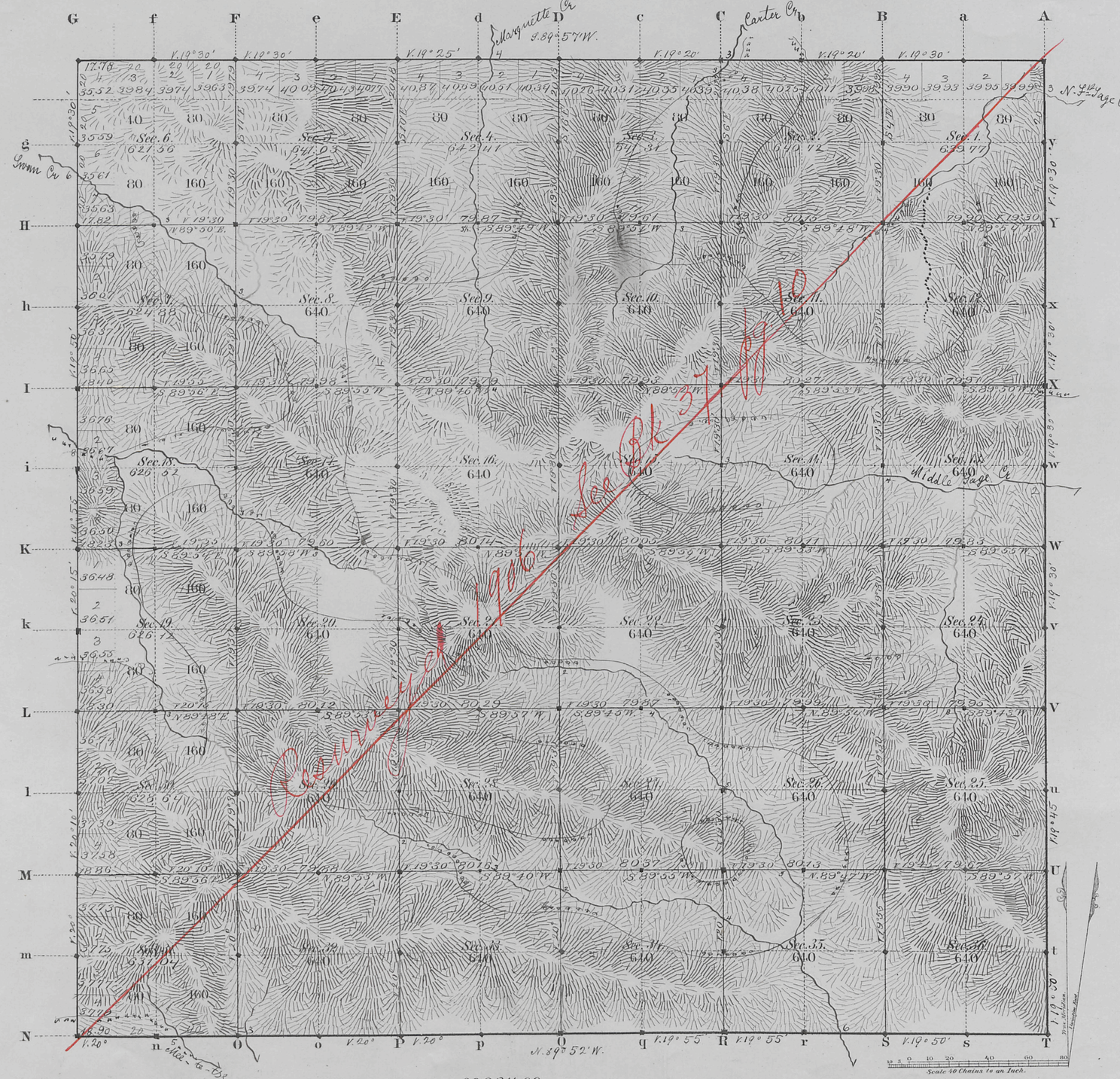

Total number of Acres. 22,964.00

Surveys Designated	By Whom Surveyed	Date of Contract	Amount of Surveys Mls Chs Lks	When Surveyed	Magnetic Declination
Township lines	N. G. Burnham	July 11, 1882	23 76 68	July 9th, 16, 1883	19° 45' East
Subdivisions	" "	" "	59 71 56	Sept. 3-11, 1883	19° 30' " "
Connections					

The above Map of Township No. 50 North Range No. 103 West of the Sixth Principal Meridian Wyoming Territory is strictly conformable to the field notes of the survey thereof on file in this Office, which have been examined and approved

Surveyor General's Office,
Cheyenne Wyoming
March 13" 1884

Edw. C. David
Sur. Genl.

A. Gast & Co., St. Louis, Mo.

2099

Case
50-103

37

Click Here for Field Notes

4852

RESURVEY
TOWNSHIP EXTERIORS

Scale 1 inch = 160 Chains.

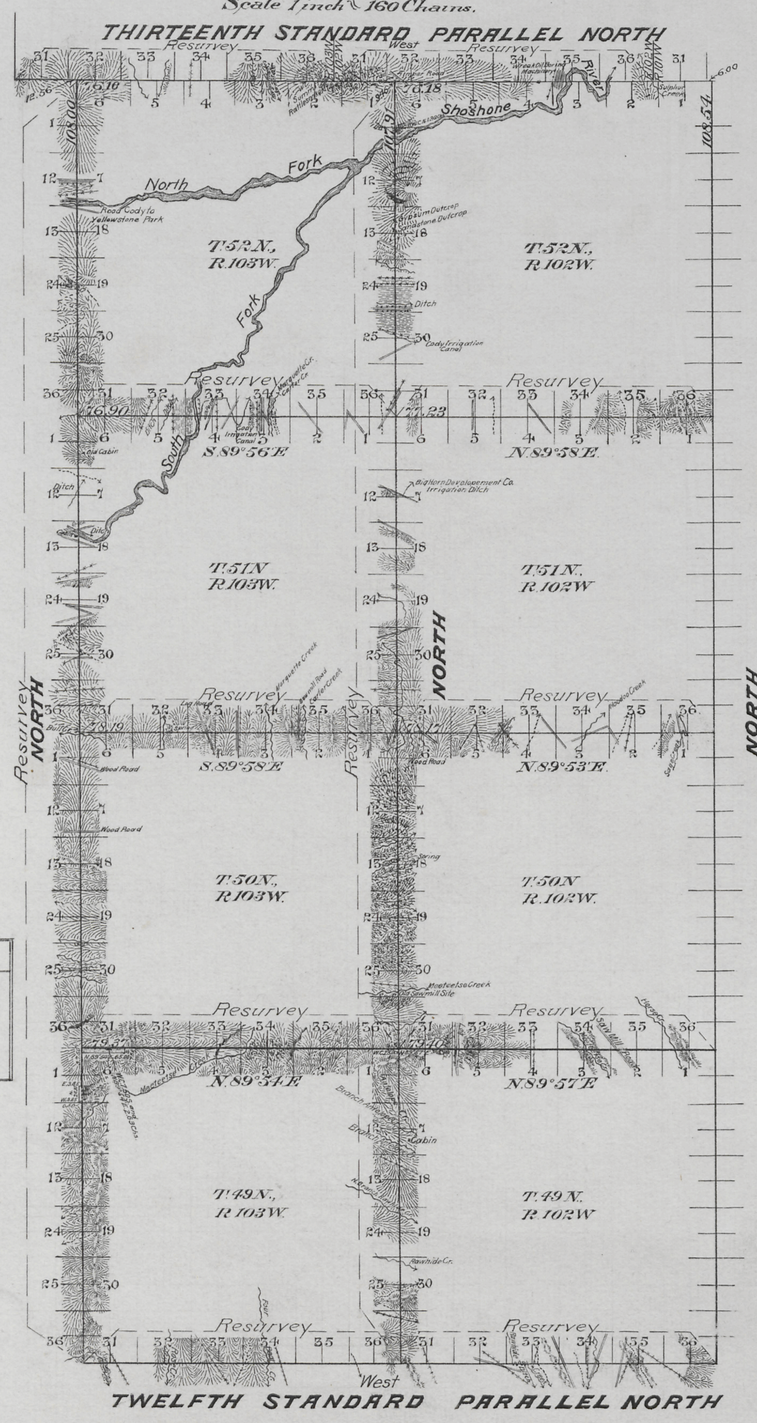

This Plat
of the Resurvey of
the Twelfth and Thirteenth Standard Parallels North
through Ranges 102 and 103 West; the West boundaries
of Tps. 49, 50, 51 and 52, Ranges 102 and 103 West and the
North boundaries of Tps. 49, 50 and 51 North through Ranges
102 and 103 West of the Sixth Principal Meridian, Wyoming,
is strictly conformable to the field notes of the resurvey
thereof by

Walter E. Hoffman and Frank E. Cratsenberg U.S.D.S.,
under their Contract No. 305, dated May 27, 1905, which
have been examined, approved and filed in this office.

U.S. Surv. Gen'l's Office
Cheyenne, Wyoming
August 8, 1907

A. Phens. P. Hanson
U.S. Surv. Gen'l.

Table of Mileage

Surveys Designated	Amount Mls	Chs	Lks	When Surveyed
Standard lines resurveyed	24	00	00	July 30, 1905 - June 6, 1906.
Township " "	84	45	17	Aug. 3, 1905 - June 12, 1906
Connections	9	37	10	" " " " " "

2904

Resurvey accepted by the Assistant Commissioner in his letter "E" Nov 13, 1907.

(26)

Click Here for Field Notes

Retracement Notes, All or Part

59

3536

EXTERIOR LINES.

Magnetic Variation East. Scale 3 miles to 1 inch.

T. 52 N.

T. 51 N.

T. 50 N.

T. 49 N.

R. 103 W. R. 102 W. R. 101 W.

Surveys Designated	By Whom Surveyed	Date of Contract	Amount of Surveys Mls	Chs	Lks	When Surveyed.
Exterior lines	H.J. Bunham	July 11th 1882	101	64	51	July 3-19 1883
Connections	" "	" "		38	51	" " "

I hereby certify that the above diagram of the Exterior lines of Tps 51 & 52, North, Rg. 101 W., and Tps 49, 50, 51 & 52 N Rg's 102 & 103 W. of the 6th P.M. Wyo. Ter. is strictly conformable to the field notes of the survey thereof on file in this Office, which have been examined and approved.

Surveyor Generals Office
Cheyenne Wyoming
March 13" 1884

Edw. C. David
" Sur. Gen.

2106