3371

ORIGINAL

Supplemental Plat No. 5

RESURVEY

SUPPLEMENTAL PLAT OF SECTION 13

# TOWNSHIP No. 51 NORTH RANGE No. 101 WEST OF THE SIXTH PRINCIPAL MERIDIAN WYOMING

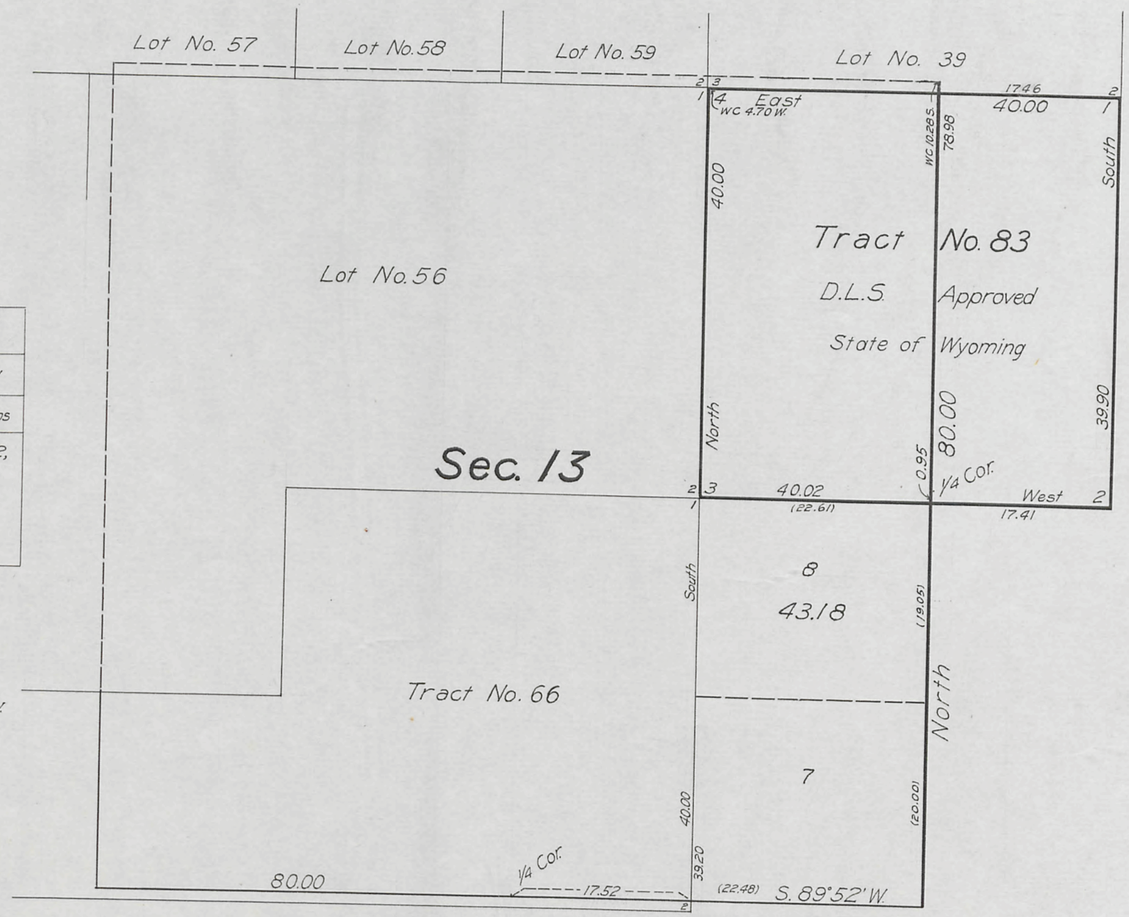


| INDEX TO SEGREGATED TRACT | | | | | |
|---|---|---|---|---|---|
| Tract | | Original Survey | | | |
| No. | Entry and Status | T. | R. | Sec. | Subdivisions |
| 83 | Lander D.L.S. State of Wyoming Approved | 51 | 100 | 18 18 | Lots 1 and 2, E½NW¼ |

See Supplemental Plat of Section 18, Resurvey T. 51 N., R. 100 W. for table of mileage and authority for survey

Scale: 10 Chains to an Inch

Tract No. 82 surveyed in 1928 by Mark D. King under Group 104

Office of U. S. Supervisor of Surveys
Denver, Colorado, June 15, 1928.

This Supplemental Plat of Section 13, Resurvey Township No. 51 North, Range No. 101 West of the Sixth Principal Meridian, Wyoming, is strictly conformable to the field notes of the survey thereof which have been examined and approved

U. S. Supervisor of Surveys

DEPARTMENT OF THE INTERIOR
GENERAL LAND OFFICE
Washington, D. C., January 5, 1929.

The survey represented by this plat having been correctly executed in accordance with the requirements of law and the regulations of this office, is hereby approved

Assistant Commissioner

AMT

2079 F

Transit to Cheyenne L.O.
March 27, 1929

51-101

accession no. 3370

# Supplemental Plat No 4

## Resurvey Township No 51 North, Range No 101 West of the Sixth Principal Meridian, Wyoming

Sec. 12 According to Plat of Resurvey approved Jan. 5, 1907
and Plat of supplemental Resurvey approved June 12, 1913
Scale 1 20 Chains to 1 Inch

Accepted Sept. 7, 1917
G.L.O.

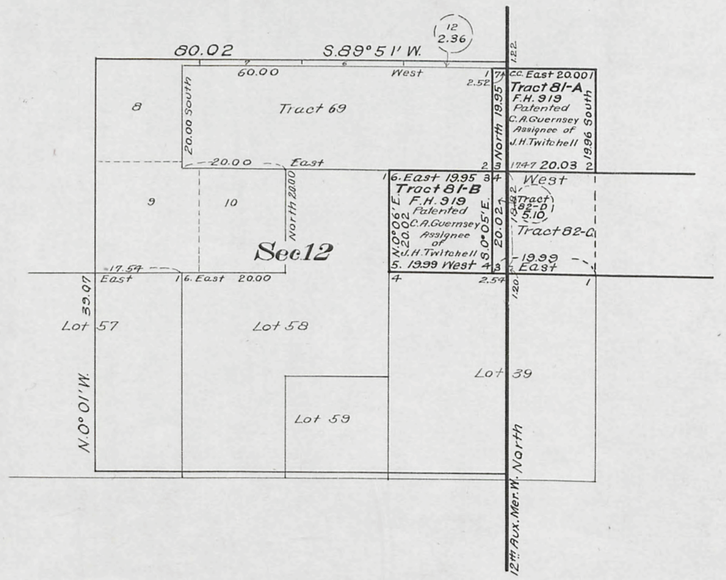


This Supplemental Plat of Section 12 Township No 51 North, Range No 101 West of the Sixth Principal Meridian Wyoming, is prepared to give proper designation and area to lots created by the intrusion of Segregated Tracts 81 and 82 into said section, and is hereby approved.

For full details of the survey of Tracts 81 and 82 see Supplemental Plat of Township 51 N., Range No 100 W. approved this date.

U.S. Surveyor General's Office
Cheyenne Wyoming
March 24, 1917

Charles L. Decker
Surveyor General

A.L.R.

2079-E

Trans to Lander
Dec 18, 1917

51-101

Click Here for Field Notes

36

73-6

3369

(4-675a)

# Supplemental Plat

## Resurvey Township No. 51 North, Range No. 101 West of the Sixth Principal Meridian Wyoming

### Segregating Tracts 59, 60, 62 and 64 to 80 inclusive

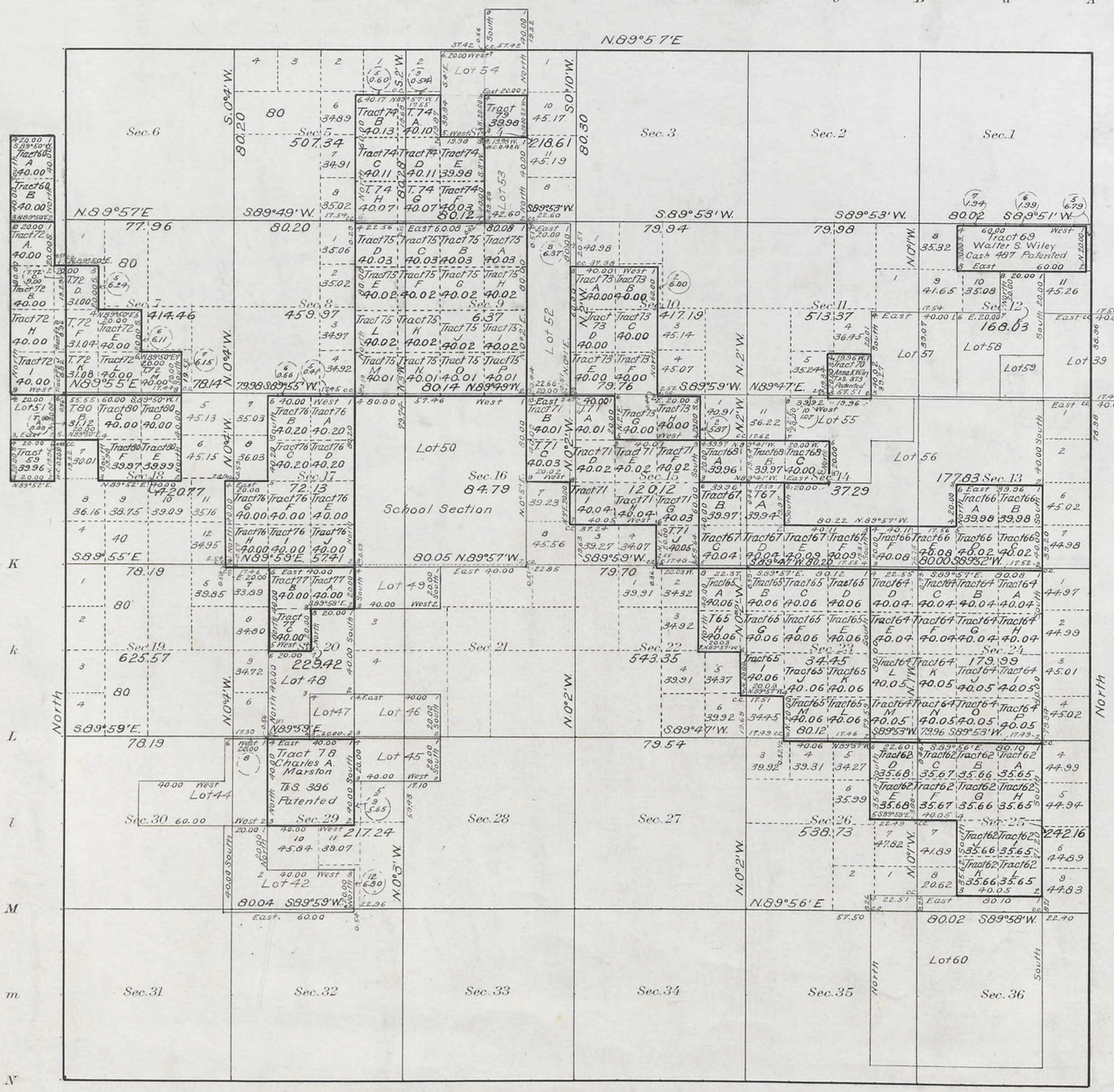


| INDEX TO SEGREGATED TRACTS | | | | | | | | |
|---|---|---|---|---|---|---|---|---|
| Resurvey | Original Survey | | | | | | | |
| Tract No. | T | R | Sec. | Subdivision | Entry Kind | Entry No. | Status in Land Office | Entryman |
| 59 | 51 | 101 | 18 | Lot 2 | S.L. | | Valid | Wyoming |
| 60 | 51 | 101 | 6 | Lots 6 & 7 | S.L. | | Valid | Wyoming |
| 62 | " | " | 25 | E½ NW4 | S.L. | | Valid | Wyoming |
| 64 | " | " | 24 | All | S.L. | | Valid | Wyoming |
| 65 | " | " | 23 | N½ SE4, NE4 SW4 | S.L. | | Valid | Wyoming |
| 66 | " | " | 13 | SE4, S½ SW4 | S.L. | | Valid | Wyoming |
| 67 | " | " | 14 | SW4, S½ SE4 | S.L. | | Valid | Wyoming |
| 68 | " | " | 14 | S½ NW4, SW4 NE4 | D. | 1084 | Valid | Solon L. Wiley |
| 69 | " | " | 12 | N½ NE4 | Cash | 487 | Patented | Walter S. Wiley |
| | " | 100 | 7 | Lot 1 | | | | |
| 70 | " | 101 | 11 | SE4 SE4 | T&S. | 373 | Patented | Anna K. Wiley |
| 71 | " | " | 15 | NW4, NE4 SW4 | S.L. | | Valid | Wyoming |
| | | | " | S½ NE4, N½ SE4 | | | | |
| | | | " | SE4 SE4 | | | | |
| 72 | " | " | 7 | Lots 1, 2, 3, 4, E½ SW4 | S.L. | | Valid | Wyoming |
| | | | " | SE4 NW4, W½ SE4 | | | | |
| | | | " | SE4 SE4 | | | | |
| 73 | " | " | 10 | SW4 NE4, SE4 NW4 | D.E. | 1051 | Valid | Kate M. Wiley |
| | | | " | E½ SW4, W½ SE4 | | | | |
| | " | " | 15 | N½ NE4 | | | | |
| 74 | " | " | 4 | S½ NW4, S W4 | | | | |
| | | | " | W½ SE4 | S.L. | | Valid | Wyoming |
| 75 | " | " | 9 | All | S.L. | | Valid | Wyoming |
| 76 | " | " | 17 | E½ SW4, E½ | S.L. | | Valid | Wyoming |
| 77 | " | " | 20 | N½ NE4, SW4 NE4 | S.L. | | Valid | Wyoming |
| 78 | " | " | 29 | NE4 | T&S. | 386 | Patented | Charles A. Marston |
| 79 | " | " | 4 | SE4 NE4 | S.L. | | Valid | Wyoming |
| 80 | " | " | 18 | NE4, NE4 NW4 | S.L. | | Valid | Wyoming |

| Areas in Acres | |
|---|---|
| Public Land | |
| Indian Reservation | |
| Indian Allotments | |
| Mineral Claims | |
| Water Surface | |
| | |
| Total Area | |

True Meridian

0 10 20 40 80

Scale 40 Chains to an inch

Mean Magnetic Declination

| Surveys Designated | By Whom Surveyed | Group No. | Group Date | Amount of Surveys Mls. | chs. | lks. | When Surveyed Begun | Completed |
|---|---|---|---|---|---|---|---|---|
| Segregated Tracts | William R. Bandy | 10 | September 8, 1911 March 25, 1912 | 46 | 03 | 62 | November 17, 1912 | November 28, 1912 |
| Connections | " " " | " | " " " | 4 | 38 | 24 | " " | " " |

The above supplemental map of Resurvey Township No. 51 North Range No. 101 West of the Sixth Principal Meridian Wyoming is strictly conformable to the field notes of the survey thereof on file in this office, which have been examined and approved

U. S. Surveyor General's Office.

Cheyenne, Wyoming. June 12, 1913

Alpheus P. Hansen

Surveyor General.

A.L.R.

AMT

2079 D

Accepted by the G.L.O. in letter "E" Aug. 5, 1913

Triplicate mailed to Lander L.O. Aug. 1913.

51-101

36

73-a

3368

(4-675a)

Supplemental Plat

Resurvey Township No. 51 North, Range No. 101 West of the Sixth Principal Meridian, Wyoming

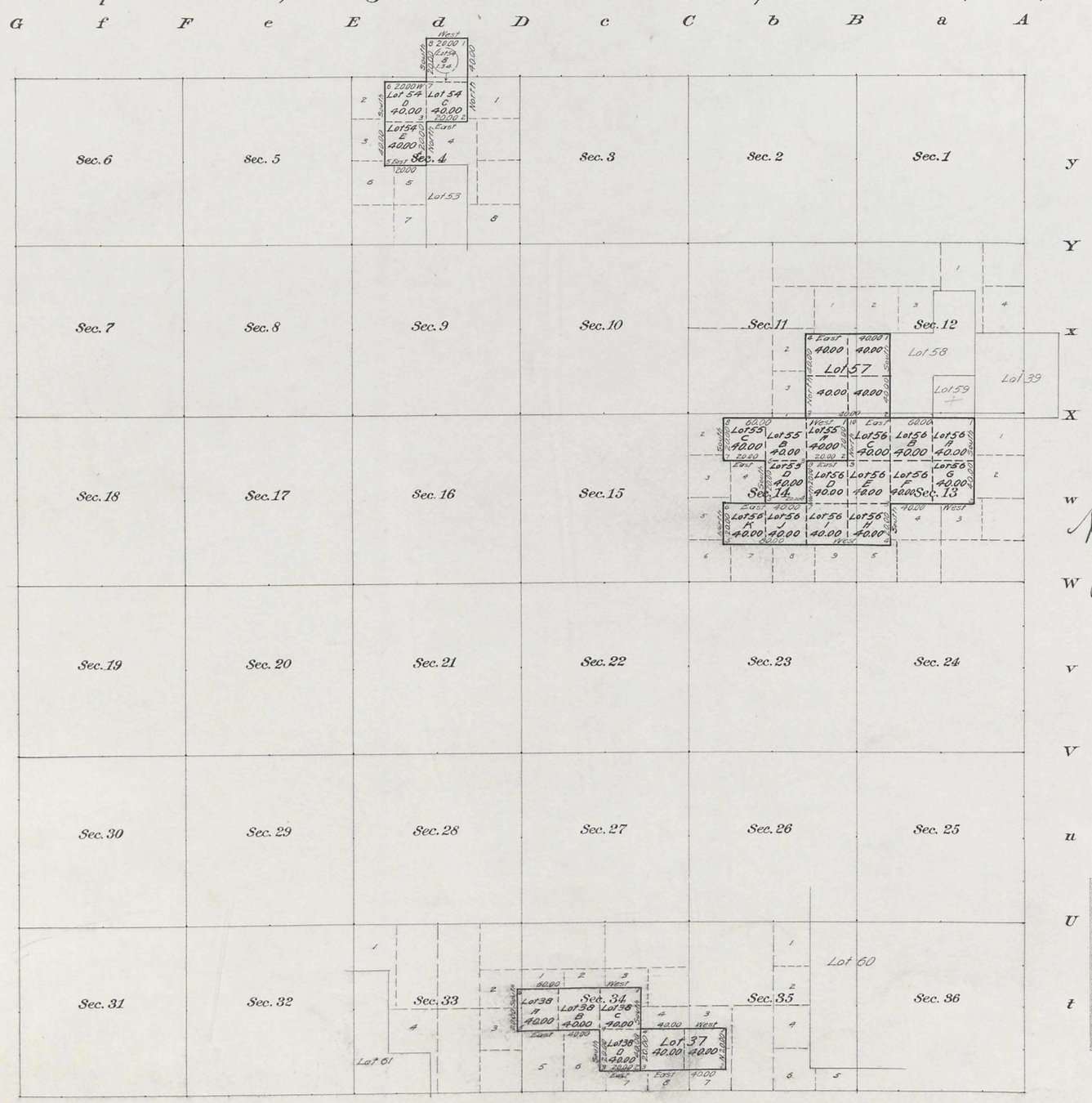


Office U.S. Surveyor General,
Cheyenne, Wyoming
September 13, 1911

This Supplemental Plat, showing subdivision of tracts of resurvey of T. 51 N., R. 101 W. survey and plat approved January 5, 1907, into their original legal subdivisions or aliquot parts, is hereby approved.

Stephen R. Hanson
Surveyor General

| Areas in Acres. | |
|---|---|
| Public Land | |
| Indian Reservation | |
| Indian Allotments | |
| Mineral Claims | |
| Water Surface | |
| | |
| Total Area | |

TRUE MERIDIAN

0 10 20 40 80

Scale 40 Chains to an inch

Mean Magnetic Declination

| Surveys Designated. | By Whom Surveyed. | Contract No. | Contract Date | Amount of Surveys Mls. | chs. | lks. | When Surveyed. Begun. | Completed. |
|---|---|---|---|---|---|---|---|---|
| | | | | | | | | |

The above map of Township No. _____ Range No _____ of the _____ Meridian _____ is strictly conformable to the field notes of the survey thereof on file in this office, which have been examined and approved.

U.S. Surveyor General's Office, _____

_____ Surveyor General.

2079 C

Accepted by the Hon. Commissioner of the General Land Office in his letter "E" Oct. 31, 1911. Triplicate forwarded to Lander Land Office Nov. 4, 1911.

51-101

See 73-a.
" 73-b

(4-675a)

3367

# Supplemental Plat of Resurvey Township No. 51 North Range No. 101 West of the 6th Principal Meridian Wyoming

Lots segregated by the original public survey.

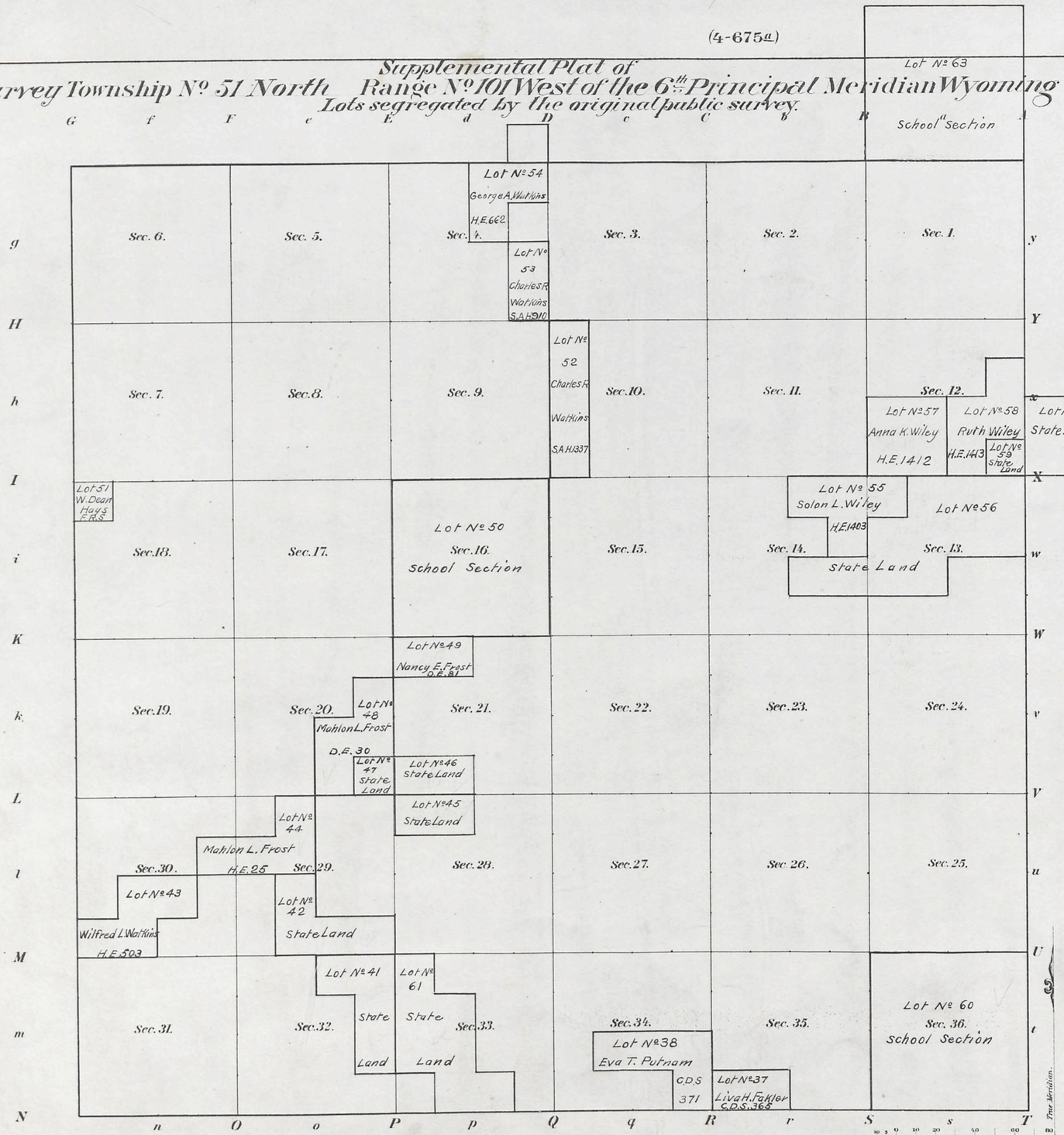


Total number of Acres

| Surveys Designated | By Whom Surveyed | Date of Contract No. 304 | Amount of Surveys M. | Ch. | Lk. | When Surveyed |
|---|---|---|---|---|---|---|
| Township lines | | | | | | |
| Subdivisions | | | | | | |
| Private Land Claims | Brunt & Utterback | May 27, 1905 | 52. | 20 | 00 | April 30-May 11, 1906 |

Meanders of

| Posts | Courses | Ch. Lk. | Posts | Courses | Ch. Lk. | Posts | Courses | Ch. Lk. |
|---|---|---|---|---|---|---|---|---|

Index

| Lot No. | Sec. | |
|---|---|---|
| 37 | 35 | |
| 38 | 34 | |
| 39 | 7 | T51N. R100W |
| 40 | None | |
| 41 | 32 | |
| 42 | 29 | |
| 43 | 30 | |
| 44 | 29 & 30 | |
| 45 | 28 | |
| 46 | 21 | |
| 47 | 20 | |
| 48 | 20 | |
| 49 | 21 | |
| 50 | 16 | |
| 51 | 18 | |
| 52 | 10 | |
| 53 | 4 | |
| 54 | 4 & | Sec. 33 T52N. R101W. |
| 55 | 13 & 14 | |
| 56 | 13 & 14 | |
| 57 | 12 | |
| 58 | 12 | |
| 59 | 12 | |
| 60 | 36 | |
| 61 | 33 | |
| 62 | None | |
| 63 | 36 | T52N. R101W. |

The above Supplemental Map of Township No. 51 North of Range No. 101 West of the 6th Principal Meridian, Wyoming, Showing lots segregated by the original public survey, is strictly conformable to the field notes of the survey thereof on file in this Office which have been examined and approved.

Surveyor General's Office, Cheyenne, Wyoming, January 11, 1907.

Alpheus P. Hanson
Sur. Gen.

W.C.H.

THE NORRIS PETERS CO. LITHO. WASHINGTON, D. C.

Resurvey accepted by the Asst Commissioner in his letter "E" April 29, 1907. — Triplicate plat forwarded to Lander Land Office May 3, 1907.

2079 B

51-101

36

Click Here for Field Notes

Click Here for Private Land Claim Notes

72

See 73
" 73
" 73

3366

# Resurvey Township No. 51 North Range No. 101 West of the 6th Principal Meridian Wyoming

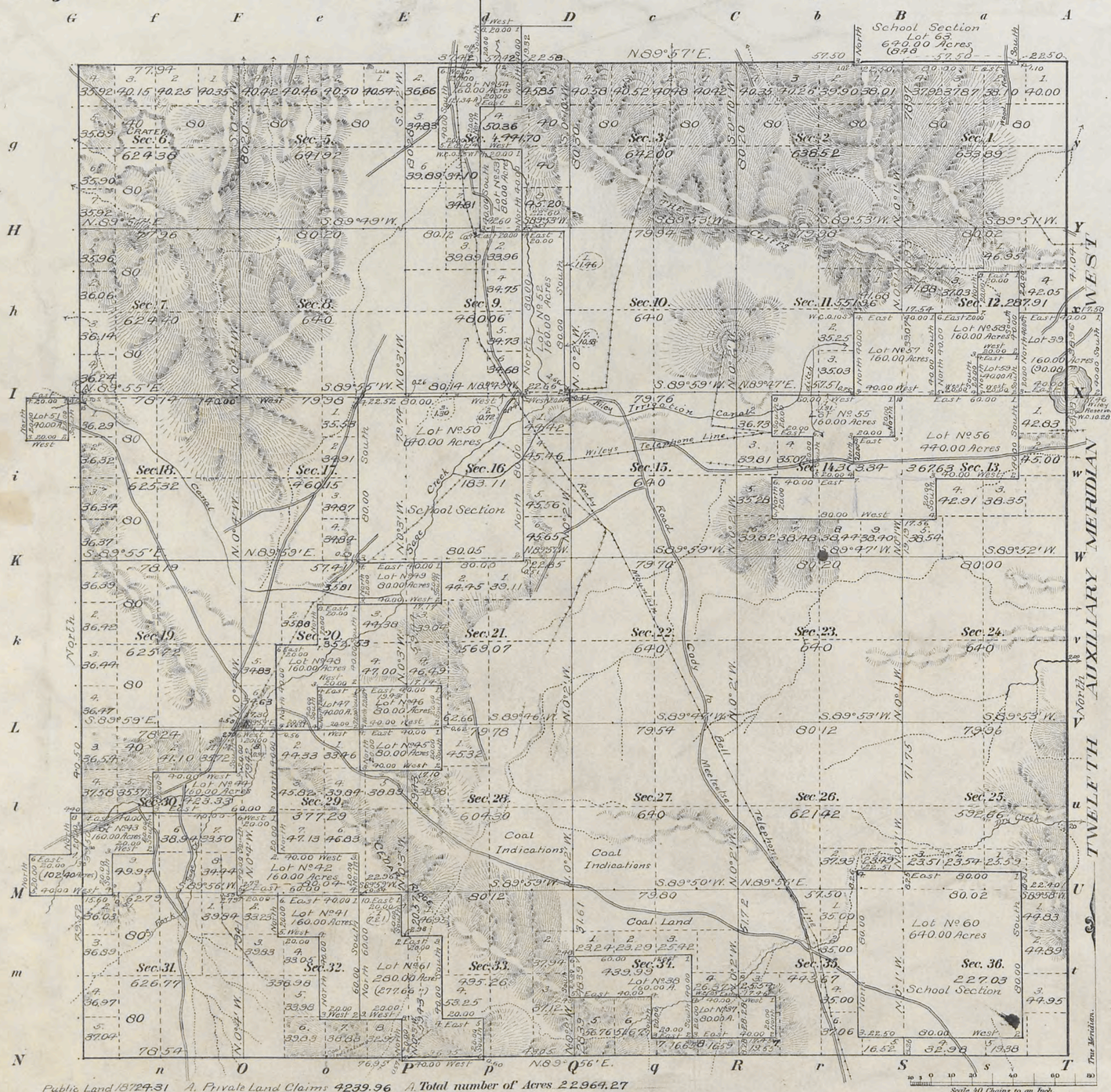


Public Land 18724.31 A. Private Land Claims 4239.96 A. Total number of Acres 22964.27

| Meanders of | | | | | | | | |
|---|---|---|---|---|---|---|---|---|
| Posts | Courses | Ch.s Lk.s | Posts | Courses | Ch.s Lk.s | Posts | Courses | Ch.s Lk.s |

| Private Land Claims | | |
|---|---|---|
| Number | Area Total | Area In Township |
| 37. | 80.00 Acres | 80.00 Acres |
| 38. | 160.00 " | 160.00 " |
| 39. (51-100) | 160.00 " | 90.08 " |
| 41 | 160.00 " | 160.00 " |
| 42 | 160.00 " | 160.00 " |
| 43 | 160.00 " | 102.40 " |
| 44 | 160.00 " | 160.00 " |
| 45 | 80.00 " | 80.00 " |
| 46 | 80.00 " | 80.00 " |
| 47 | 40.00 " | 40.00 " |
| 48 | 160.00 " | 160.00 " |
| 49 | 80.00 " | 80.00 " |
| 50 | 640.00 " | 640.00 " |
| 51 | 40.00 " | 40.00 " |
| 52 | 160.00 " | 160.00 " |
| 53 | 80.00 " | 80.00 " |
| 54 | 160.00 " | 121.34 " |
| 55 | 160.00 " | 160.00 " |
| 56 | 440.00 " | 440.00 " |
| 57 | 160.00 " | 160.00 " |
| 58 | 160.00 " | 160.00 " |
| 59 | 40.00 " | 40.00 " |
| 60 | 640.00 " | 640.00 " |
| 61 (50-101) | 280.00 " | 277.66 " |
| 63. (52 ") | 640.00 " | 8.48 " |
| | Total | 4239.96 " |

Coal Land
S.W. 1/4 Sec. 27
S.E. 1/4 " 28
All " 34

Latitude 44° 20' N.
Longitude 109° 06' W.
Mag. Decl. 17° 52' E.

| Surveys Designated | By Whom Surveyed | Date of Contract | Amount of Surveys M. | Ch.s | Lk.s | When Surveyed |
|---|---|---|---|---|---|---|
| Resurvey Township lines | Brunt and Utterback | No. 804 May 27, 1905 | 23 | 76 | 48 | August 3, 1905 - April 26, 1906 |
| Resurvey Subdivisions | " " " | " " " | 57 | 04 | 46 | May 12-24, 1906 |
| Connections | " " " | " " " | 3 | 07 | 91 | " " " |
| Private Land Claims | " " " | " " " | 52 | 20 | 00 | April 30-May 11 " |

The above Resurvey of Map of Township No. 51 North, of Range No. 101 West of the 6th Principal Meridian, Wyoming is strictly conformable to the field notes of the Resurvey thereof on file in this Office, which have been examined and approved.

Surveyor Generals Office,
Cheyenne Wyoming January 5, 1907

Stephen L. Johnson
Sur. Gen.

Resurvey accepted by the acting Commissioner in his letter "E" April 29, 1907. Triplicate Plat forwarded to Lander Land Office May 3, 1907.

2079 A.

51-101

A. L. R.

THE NORRIS PETERS CO. LITHO. WASHINGTON, D.C.

C.W.S.

Click Here for Field Notes



accession no. 3365



# TOWNSHIP No. 51 NORTH, RANGE No. 101 WEST of the 6TH Principal MERIDIAN.

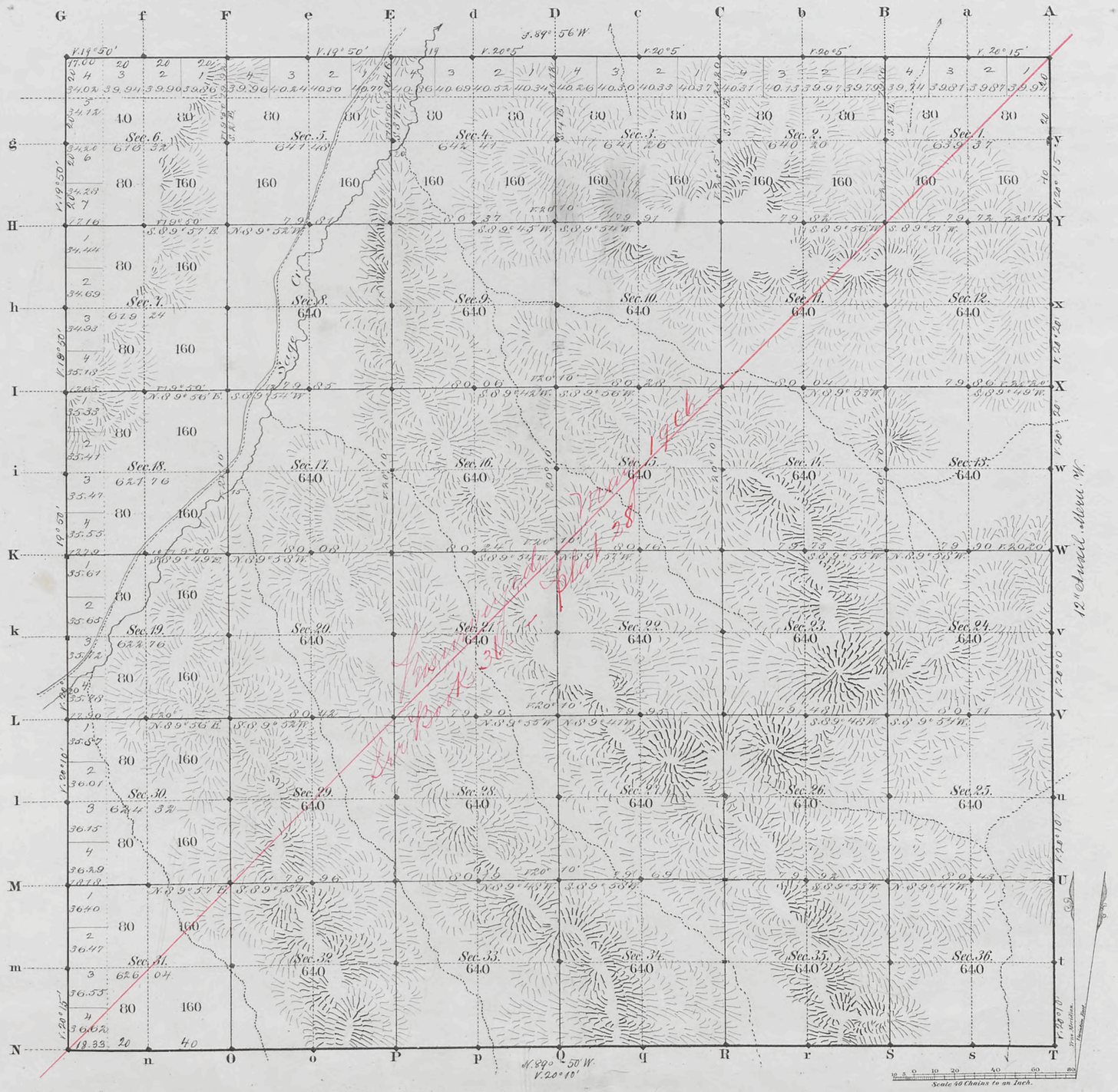


Total number of Acres. 22,935.16

| | Surveys Designated | By Whom Surveyed | Date of Contract | Amount of Surveys Mls. | Chs. | Lks. | When Surveyed | Magnetic Declination |
|---|---|---|---|---|---|---|---|---|
| 4.4 | N. Township lines | N. J. Burnham | July 11, 1882 | 11 | 77 | 00 | July 3, 1883 | 20° 5' East |
| | Subdivisions | " " | " " | 59 | 69 | 12 | Aug. 12-18, '83 | 20° 10' " " |
| | Connections | | | | | | | |
| | 12th Guide M. W. | W. H. Proctor | " " | 6 | 00 | 00 | May 14, 1883 | |
| | S. Township line | " " | " " | 5 | 78 | 33 | May 30, 1883 | |

The above Map of Township No. 51 North Range No. 101 West of the Sixth Principal Meridian Wyoming Territory is strictly conformable to the field notes of the survey thereof on file in this Office, which have been examined and approved.

Surveyor Generals Office,
Cheyenne Wyoming
March 13th 1884

Edw. C. Davis
Sur. Genl.

2079

A. Gast & Co., St. Louis, Mo.

Dance
51-101

36

Click Here for Field Notes

61

Indexed

4845

# RESURVEY
# TOWNSHIP EXTERIORS

*Scale: 1 inch = 160 Chains*




Table of Mileage

| Surveys Designated | Amount Mls. | Chs. | Lks. | When Surveyed |
|---|---|---|---|---|
| Standard lines, resurveyed, | 36 | 27 | 72 | July 14-Aug. 4, 1905 |
| Township " " | 84 | 45 | 93 | July 30, 1905-April 28-1906 |
| Connections " | 9 | 35 | 86 | " " " " " " |

This Plat of the Resurvey of the Twelfth and Thirteenth Standard Parallels North through Range 101 West; the Twelfth Auxiliary Meridian West through Tps. 49, 50, 51 and 52 North, between Ranges 100 and 101 West; the West boundaries of Tps. 49, 50, 51 and 52 North, Range 101 West; the East boundaries of Tps. 49, 50, 51 and 52 North, Range 100 West; the North boundaries of Tps. 49, 50 and 51 North Range 100 West and the North boundaries of Tps. 49, 50 and 51 North Range 101 West of the Sixth Principal Meridian, Wyoming, is strictly conformable to the field notes of the resurvey thereof by Samuel W. Brunt and Wilfred W. Utterback, U.S.D.S., under their Contract No. 304, dated May 27, 1905, which have been examined, approved and filed in this office.

U.S. Surv. Gen'l's Office
Cheyenne, Wyoming.
January 5, 1907.

Alpheus G. Hanson
U.S. Surv. Genl.

2897

Resurvey accepted by the acting Commissioner in his Letter "E" April 29. 1907

(26)

Click Here for Field Notes

Retracement Notes, All or Part

3536

59

# EXTERIOR LINES.

*Magnetic Variation East. Scale 3 miles to 1 inch.*

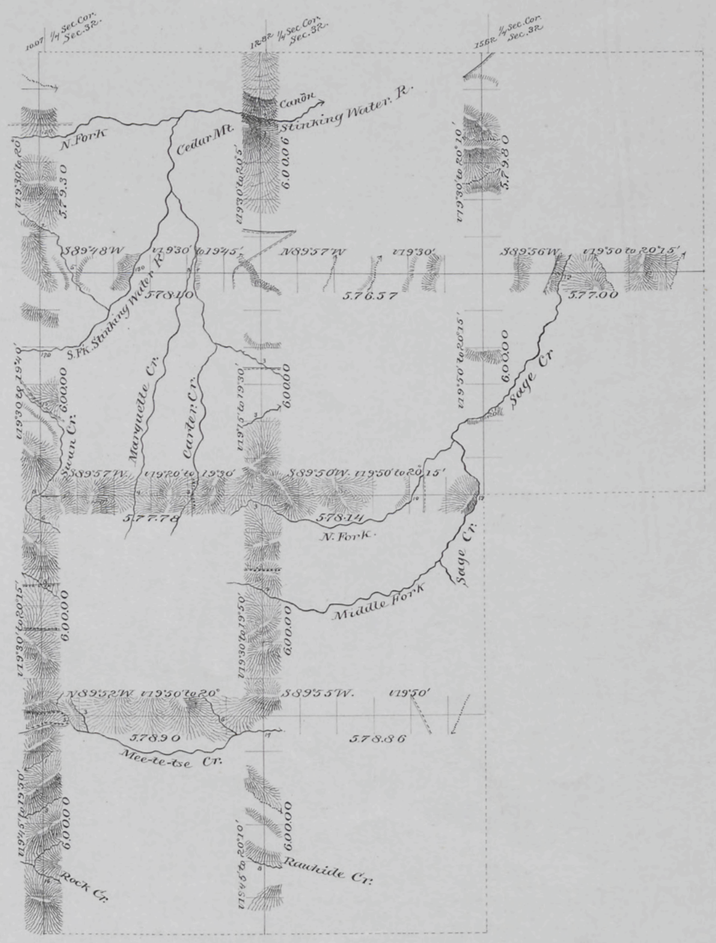


T. 52 N.

T. 51 N.

T. 50 N.

T. 49 N.

R. 103 W. R. 102 W. R. 101 W.

| Surveys Designated | By Whom Surveyed | Date of Contract | Amount of Surveys Mls | Chs | Lks | When Surveyed |
|---|---|---|---|---|---|---|
| Exterior lines | H. J. Bunham | July 11th 1882 | 101 | 64 | 51 | July 3-19 1883 |
| Connections | " " | " " | | 38 | 51 | " " " |

I hereby certify that the above diagram of the Exterior lines of Tps 51 & 52 North, Rg 101 W., and Tps 49, 50, 51 & 52 N Rgs 102 & 103 W. of the 6th P.M. Wyo. Ter. is strictly conformable to the field notes of the survey thereof on file in this Office, which have been examined and approved.

Surveyor Generals Office
Cheyenne Wyoming
March 13th 1884

Edw. C. David
" Surv. Genl.

2106

(26)
Indexed

3473

Click Here for Field Notes

Retracement Notes, All or Part



# EXTERIOR LINES

Scale 3 miles to 1 inch.

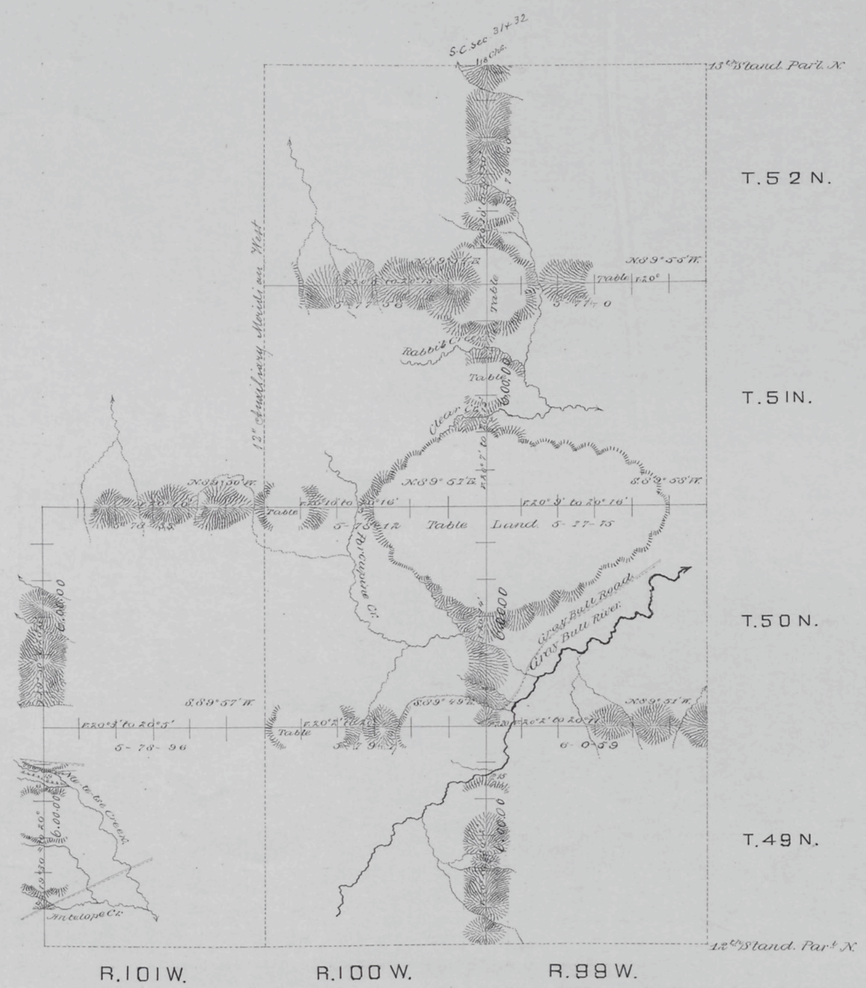


| Survey Designated. | By whom surveyed. | Date of contract. | Amount of Survey Mls. | Chs. | Lks. | When surveyed. |
|---|---|---|---|---|---|---|
| Exterior Lines. | W. A. Proctor. | July 11, 1882 | 83 | 66 | 98 | May 17-30, 1883. |
| Connections | " " | " " | | 18 | 00 | " " |

The above diagram of the Exterior Lines of Tps. 49, 50, 51 & 52 N. R's 99 & 100 W., & Tps. 49 & 50 N. R. 101 W., of the 6th P.M. Wyo. Ter., is strictly conformable to the field notes of the survey on file in this Office, which have been examined and approved.

Surveyor General's Office,
Cheyenne Wyo. March 11th 1884.

Edw. C. David
Sur. Genl.

2096

(26)

Indexed

3356

Click Here for Field Notes

Retracement Notes, All or Part

35

# 12th Auxiliary Meridian West

along W. Boundary of Tps 49, 50, 51, & 52 N. R. 100 W. of the 6th Pr. Mer. Wyo. Terr.
Magnet. Var. East. Scale 40 ch to 1 inch.

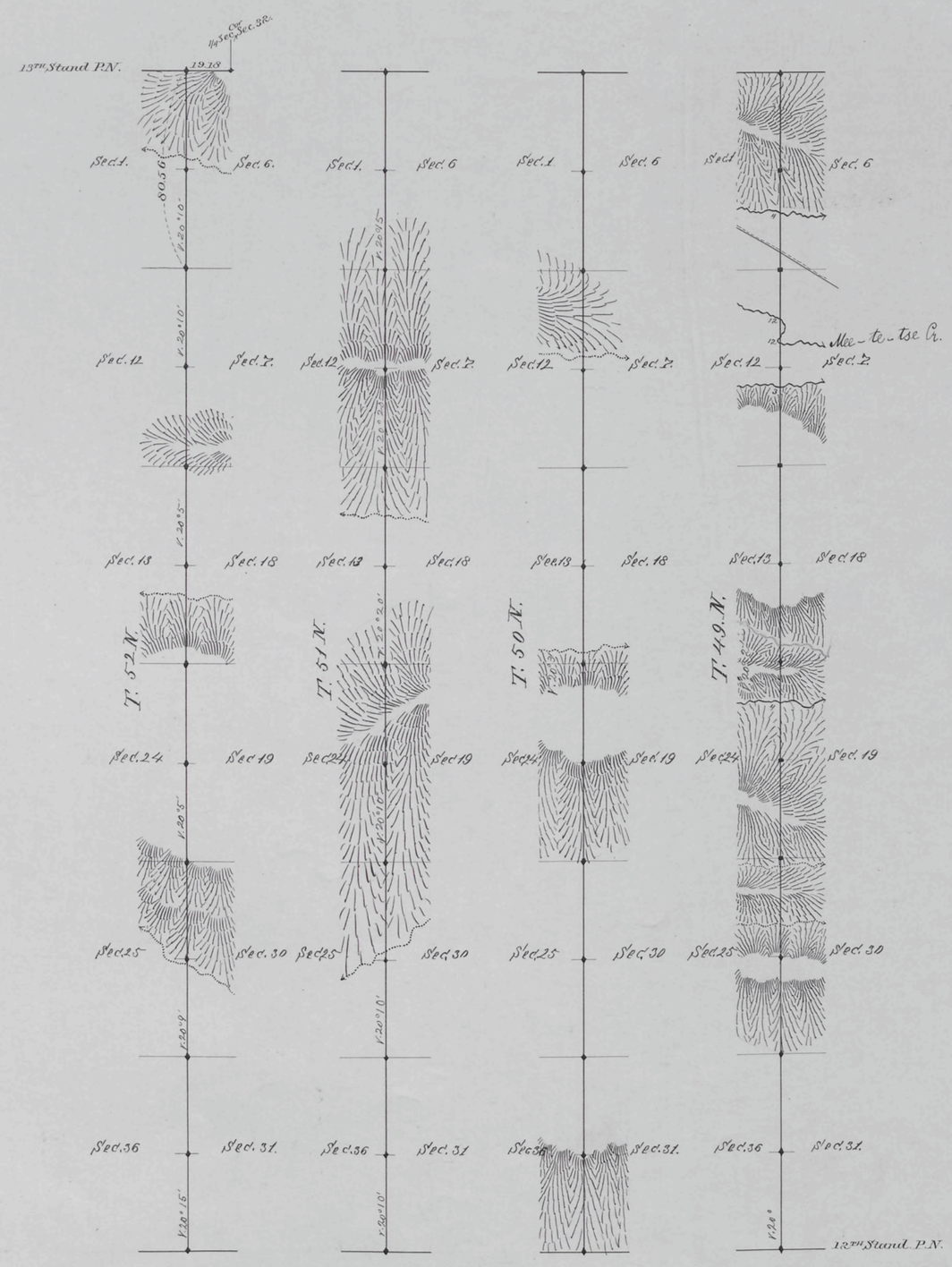


I hereby certify that the above diagram of the 12th A. M. M. along the W. Bdy. of Tps. 49, 50, 51 and 52 N. R. 100 W. of the 6 Pr. Mer. Wyo. Terr. is strictly conformable to the fieldnotes thereof on file in this office which have been examined and approved

Surveyor General's office
Cheyenne Wyo. March 11, 1884

Edw. C. Laird
Surveyor General

| Surveys Designated | By whom Surveyed | Date of Contract | Amount of Surveys | When surveyed. |
|---|---|---|---|---|
| 12th Auxil. M. W. | W. H. Proctor | July 11, 1882 | 24 mi 00 ch 56 lk. | May 11, 12, 14, 15, 1883 |
| Connection | " " " | | — 19 18 | " 15 " |

2076