3524

(4-675a)

ORIGINAL
Accepted May 4, 1920.

Supplemental Plat No. 2

Resurvey Township No. 51 North, Range No. 102 West of the Sixth Principal Meridian, Wyoming

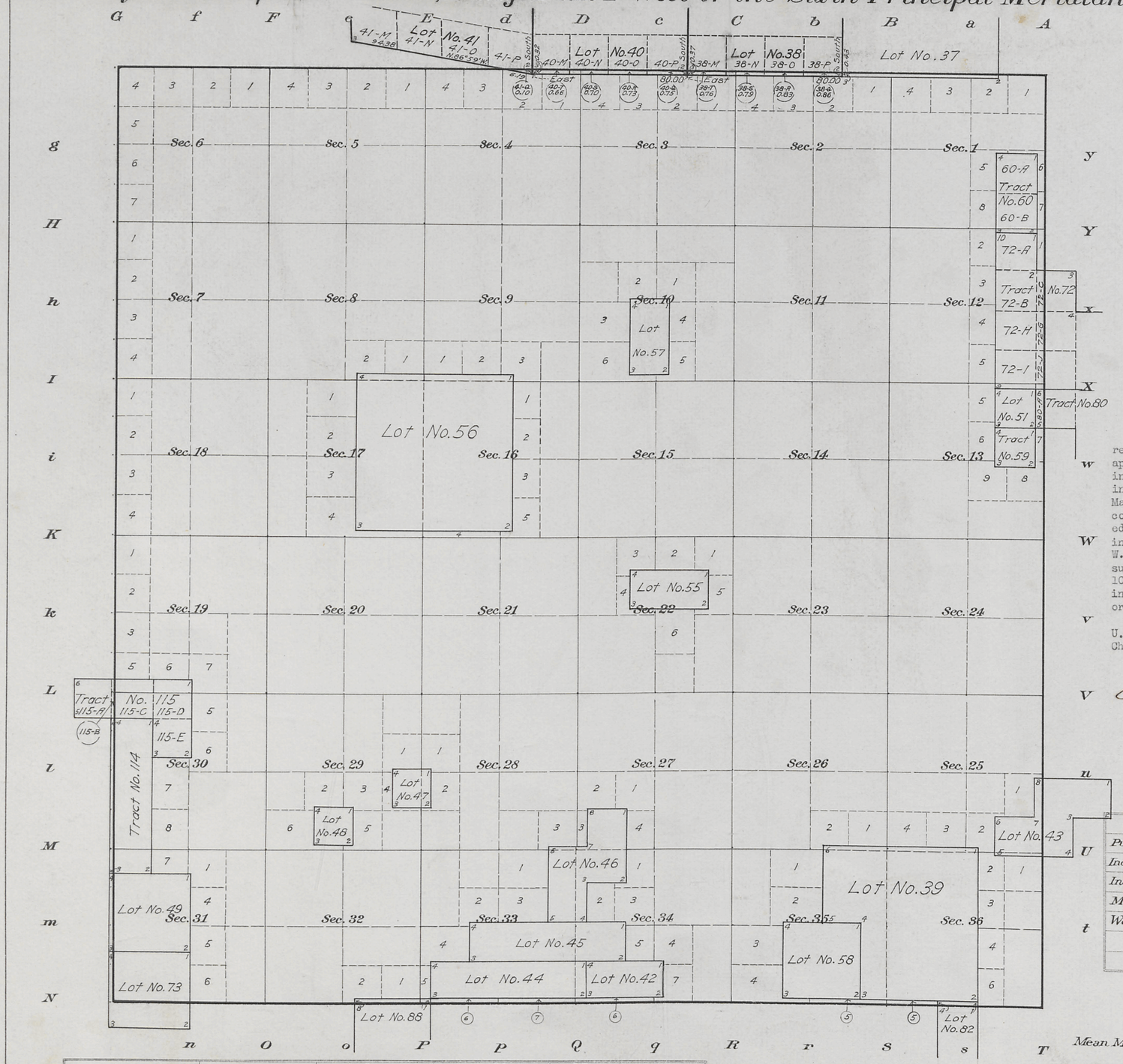

This Supplemental Plat No. 2, resurvey of T. 51 N., R. 102 W., approved August 8, 1907, is prepared in accordance with directions given in Commissioner's letter "E" dated March 3, 1920, for the purpose of completing the division of segregated Lots Nos. 38, 40 and 41, created in the resurvey of T. 52 N., R. 102 W., approved August 8, 1907, (see supplemental plat of T. 52 N., R. 102 W., approved September 13, 1911,) into their original legal subdivisions or aliquot parts, and is hereby approved.

U. S. Surveyor General's Office,
Cheyenne, Wyoming, April 9, 1920.

Charles L. Decker
Surveyor General.

Areas in Acres.	
Public Land	
Indian Reservation	
Indian Allotments	
Mineral Claims	
Water Surface	
Total Area	

Scale 40 Chains to an inch

Mean Magnetic Declination

Surveys Designated.	By Whom Surveyed.	Contract No.	Contract Date	Amount of Surveys Mls. chs. lks.	When Surveyed. Begun.	When Surveyed. Completed.

The above map of Township No. _____ Range No _____ of the _____ Meridian _____ is strictly conformable to the field notes of the survey thereof on file in this office, which have been examined and approved.

U. S. Surveyor General's Office,

Surveyor General.

2104-C

Trans to Lander
Oct 23, 1920.

51-102

Click Here for Field Notes

3523 (4-675 a)

Supplemental Plat
Resurvey Township N° 51 North, Range N° 102 West of the Sixth Principal Meridian, Wyoming
Segregating Tracts 114 and 115

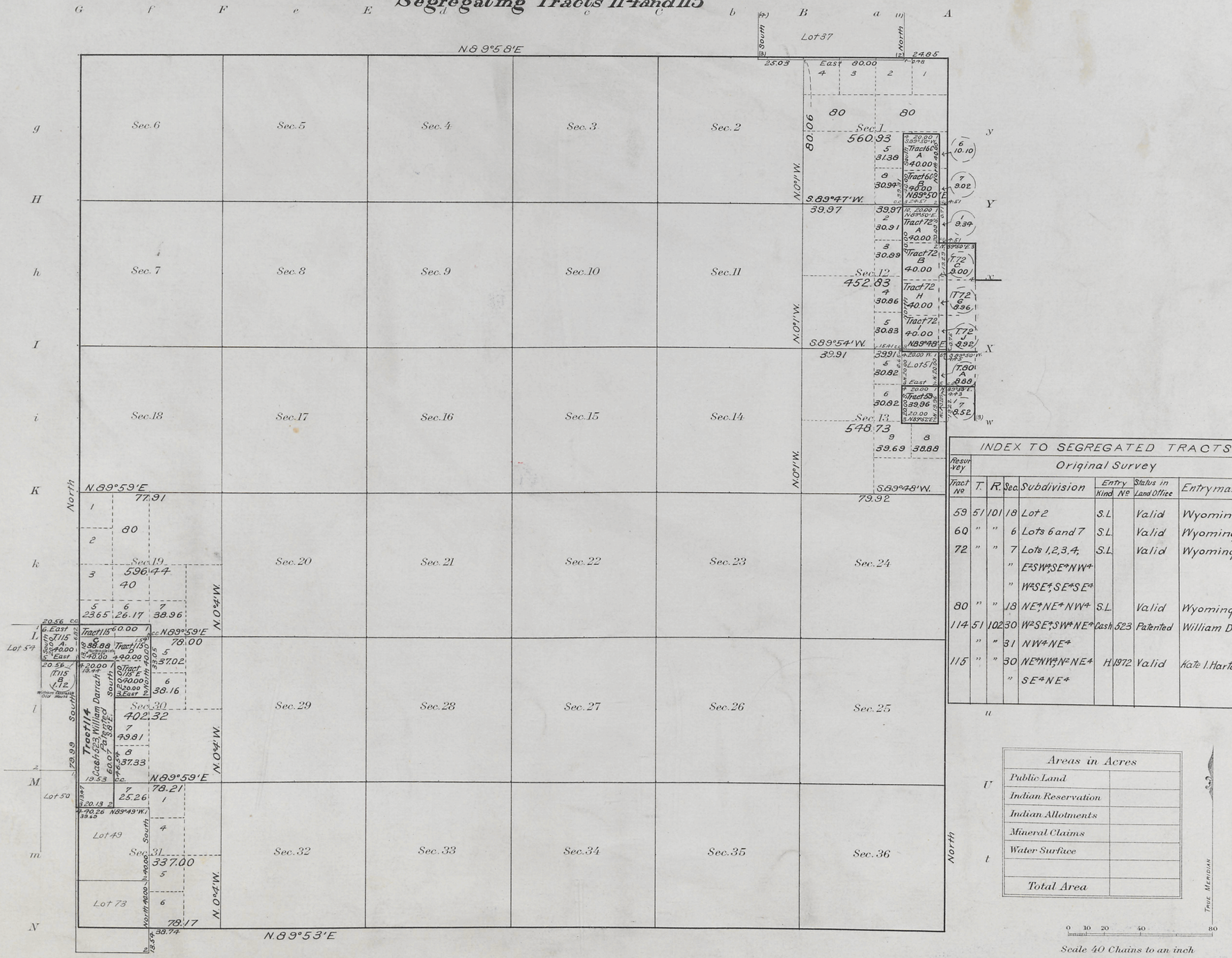

INDEX TO SEGREGATED TRACTS

Resurvey Tract N°	Original Survey T.	R.	Sec.	Subdivision	Entry Kind	Entry N°	Status in Land Office	Entryman
59	51	101	18	Lot 2	S.L.		Valid	Wyoming
60	"	"	6	Lots 6 and 7	S.L.		Valid	Wyoming
72	"	"	7	Lots 1,2,3,4,	S.L.		Valid	Wyoming
			"	E½SW¼SE¼NW¼				
			"	W½SE¼SE¼SE¼				
80	"	"	18	NE¼NE¼NW¼	S.L.		Valid	Wyoming
114	51	102	30	W½SE¼SW¼NE¼	Cash	523	Patented	William Darrah
	"	"	31	NW¼NE¼				
115	"	"	30	NE¼NW¼N½NE¼	H	1972	Valid	Kate I. Hartenstein
	"	"		SE¼NE¼				

Areas in Acres	
Public Land	
Indian Reservation	
Indian Allotments	
Mineral Claims	
Water Surface	
Total Area	

0 10 20 40 80 — Scale 40 Chains to an inch

Mean Magnetic Declination

Surveys Designated	By Whom Surveyed	Group No.	Group Date	Amount of Surveys Mls.	Amount of Surveys chs.	Amount of Surveys lks.	When Surveyed Begun	When Surveyed Completed
Segregated Tracts	William R. Bandy	10	February 12, 1913	4	60	32	June 4, 1913	June 5, 1913
Connections Retracement	" " "	"	" "		54	57	June 4, 1913	June 5, 1913
Subdivision Lines	" " "	"	" "		79	88	Nov. 23, 1912	Nov. 25, 1912

Supplemental Resurvey

The above map of Township No. 51 North Range No. 102 West of the Sixth Principal Meridian Wyoming is strictly conformable to the field notes of the survey thereof on file in this office, which have been examined and approved

U.S. Surveyor General's Office.
Cheyenne, Wyoming, January 27, 1914

Charles L. Deckes
Surveyor General

Survey accepted by Asst. Commissioner March 31, 1914.

51-102

2104-B

37

6

See 6a

Click Here for Field Notes

3522

(4-675a)

Resurvey Township No. 51 North Range No. 102 West of the Sixth Principal Meridian Wyoming

Public Land 20427.26 A. Segregated Lots 2531.36 A.

Total number of Acres 22958.62

Surveys Designated	By Whom Surveyed	Date of Contract No.	Amount of Surveys M.	Ch.	Lks.	When Surveyed
Resurvey N. S. and W. Township lines	Hoffman & Crabsenben	305 May 27, 1905	17	75	40	May 21-28, 1906
Resurvey Subdivisions	" "	" " "	58	45	50	Aug. 13-27 "
Connections	" "	" " "	2	78	43	" " " "
Segregated Lots	" "	" " "	30	00	00	" 4-12 "
East Boundary	Brunt and Utterback	304 " "	6	00	00	Oct. 15, 1905

A. L. R.

THE NORRIS PETERS CO., WASHINGTON, D. C.

Index to Segregated Lots

Lot No.	Original Survey T.	R.	Sec.	Subdivision	Entry Kind	No.	Entryman
37	52	102	36	All	S.S.		Wyoming
38	"	"	35	"	"		"
39	51	"	36	N½ S.E. ¼, E½ S.W. ¼	C.E.		
40	52	"	34	All	S.L.		Wyoming
41	"	"	33	"	"		"
42	51	"	34	S½ S.E. ¼	D.E.	539	Winford L. Watkins
43	"	101	30	Lot 4 & S½ S.W. ¼ NE ¼ SW ¼	H.E.	503	Winfred L. Watkins
44	"	102	34	S½ S.W. ¼	D.E.	537	Ella D. Watkins
44	"	"	33	S½ S.E. ¼	"	"	" "
45	"	"	34	N½ S.W. ¼, N.W. ¼ S.E. ¼	H.E.	1034	Morris H. Newcomer
45	"	"	33	N.E. ¼ S.E. ¼	"	"	" "
46	"	"	34	E½ N.W. ¼, N.W. ¼ N.E. ¼	D.E.	576	" "
46	"	"	27	S.W. ¼ S.E. ¼	"	"	" "
47	"	"	28	N.E. ¼ S.W. ¼	F.R.S.		W. Dean Hays
48	"	"	29	S.E. ¼ S.E. ¼	"		" "
49	"	"	31	S½ N.E. ¼, N½ S.E. ¼	H.E.	1538	Elmer D. Carter
51	"	101	18	N.W. ¼ N.W. ¼	F.R.S.		W. Dean Hays
55	"	102	23	S.W. ¼ N.W. ¼	"		" "
55	"	"	22	S.E. ¼ N.E. ¼	"		" "
56	"	"	16	All	S.S.		Wyoming
57	"	"	10	E½ S.E. ¼	F.R.S.		W. Dean Hays
58	"	"	36	W½ S.W. ¼	C.E.		
58	"	"	35	E½ S.E. ¼	C.E.		
73	"	"	31	S½ S.E. ¼	D.E.	895	Elmer D. Carter
73	50	"	6	Lots 1 & 2	"	"	" "
82	"	"	1	Lot 1 & S½ NE ¼ E½ SE ¼	H.E.	502	Alex. W. Johnson
88	"	"	4	Lots 3 & 4, S.W. ¼ N.W. ¼	D.E.	422	Robert S. Eckard
88	"	"	5	S.E. ¼ N.E. ¼	"	"	" "

SEGREGATED LOTS

Number	Area Total	In Township
37 (52-102)	640.00 Acres	3.64 Acres
38 "	640.00 "	3.24 "
39	560.00 "	560.00 "
40 (52-102)	640.00 "	2.84 "
41 " "	754.00 "	0.10 "
42	80.00 "	80.00 "
43 (51-101)	160.00 "	57.60 "
44	160.00 "	160.00 "
45	160.00 "	160.00 "
46	160.00 "	160.00 "
47	40.00 "	40.00 "
48	40.00 "	40.00 "
49	160.00 "	157.72 "
51	40.00 "	40.00 "
55	80.00 "	80.00 "
56	640.00 "	640.00 "
57	80.00 "	80.00 "
58	160.00 "	160.00 "
73	160.00 "	10453 "
82 (50-102)	160.00 "	0.17 "
88 " "	160.26 "	1.52 "
	Total	2531.36 Acres

Latitude 44° 20' N.
Longitude 105° 3' W.
Mag. Decl. 18° 18' E.

The above Map of Township No. 51 North, of Range No. 102 West of the Sixth Principal Meridian Wyoming, is strictly conformable to the field notes of the Resurvey thereof on file in this Office, which have been examined and approved.

Surveyor Generals Office,
Cheyenne, Wyoming, August 8, 1907.

A. L. Sponsler Sur. Gen.

2104-A

Resurvey accepted by the Assistant Commissioner in his letter "E" November 13, 1907. Triplicate Plat forwarded to Lander Land Office January 17, 1908.

51-102

Click Here for Field Notes

(26)

3521

.5.5

TOWNSHIP Nº 51 NORTH, RANGE Nº 102 WEST of the 6TH Principal MERIDIAN.

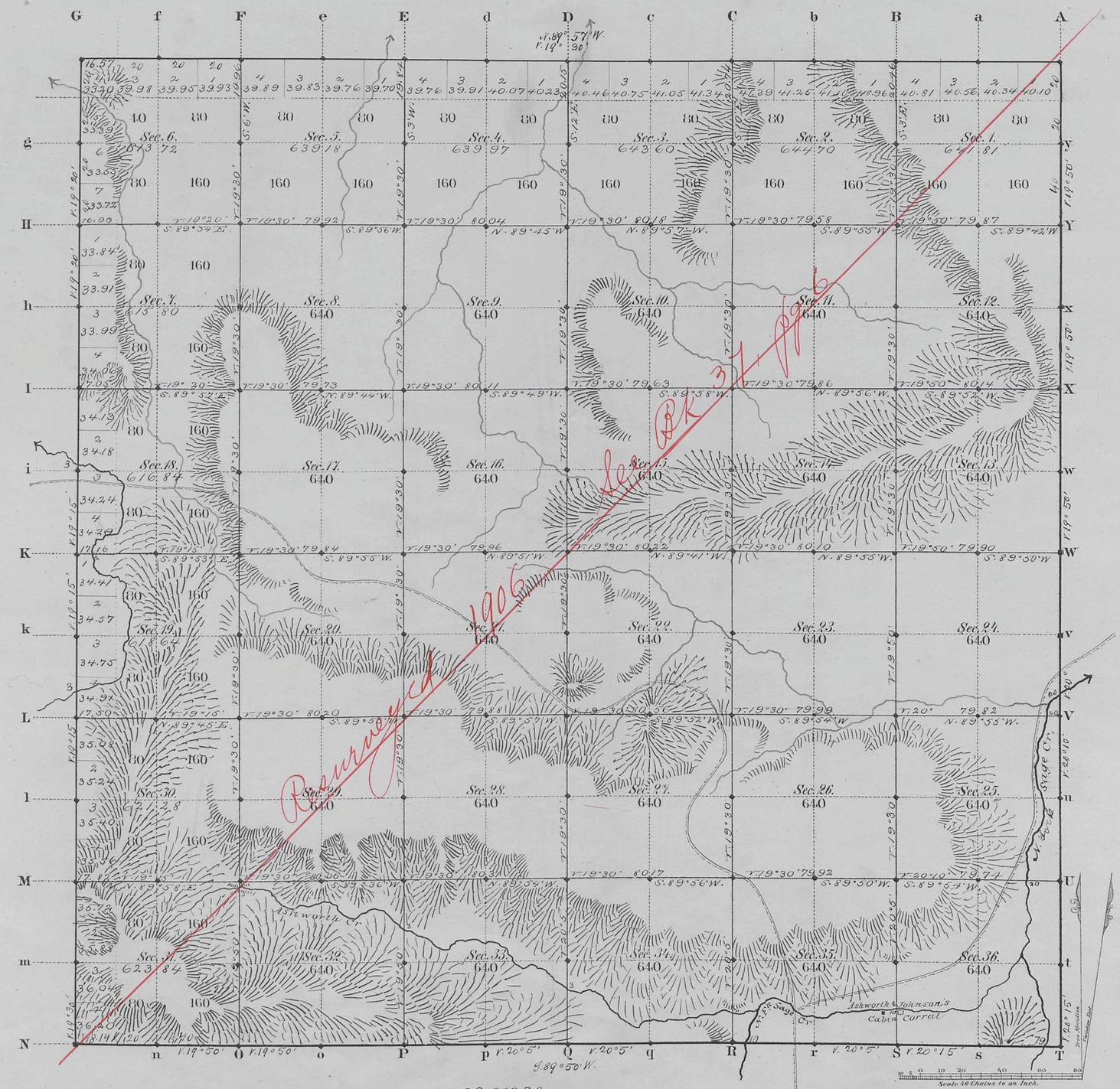

Total number of Acres. 22,979.38

Surveys Designated	By Whom Surveyed	Date of Contract	Amount of Surveys Mls	Chs	Lks	When Surveyed	Magnetic Declination
Township lines	N.J. Barnham	July 11 1882	23	74	71	July 3, 9, 10, 1883	19°45' East
Subdivisions	"	"	59	67	31	Aug 20-25 1883	19° 30 " "
Connections							

The above Map of Township Nº 51 North Range Nº 102 West of the Sixth Principal Meridian Wyoming Territory is strictly conformable to the field notes of the survey thereof on file in this Office, which have been examined and approved

Surveyor Generals Office,
Cheyenne Wyoming
March 13th 1884

Edw. C. Dawes Surv. Genl.

A. Gast & Co, St. Louis Mo.

2104

Case 51-102

37

Click Here for Field Notes

4852

RESURVEY
TOWNSHIP EXTERIORS

Scale 1 inch = 160 Chains.

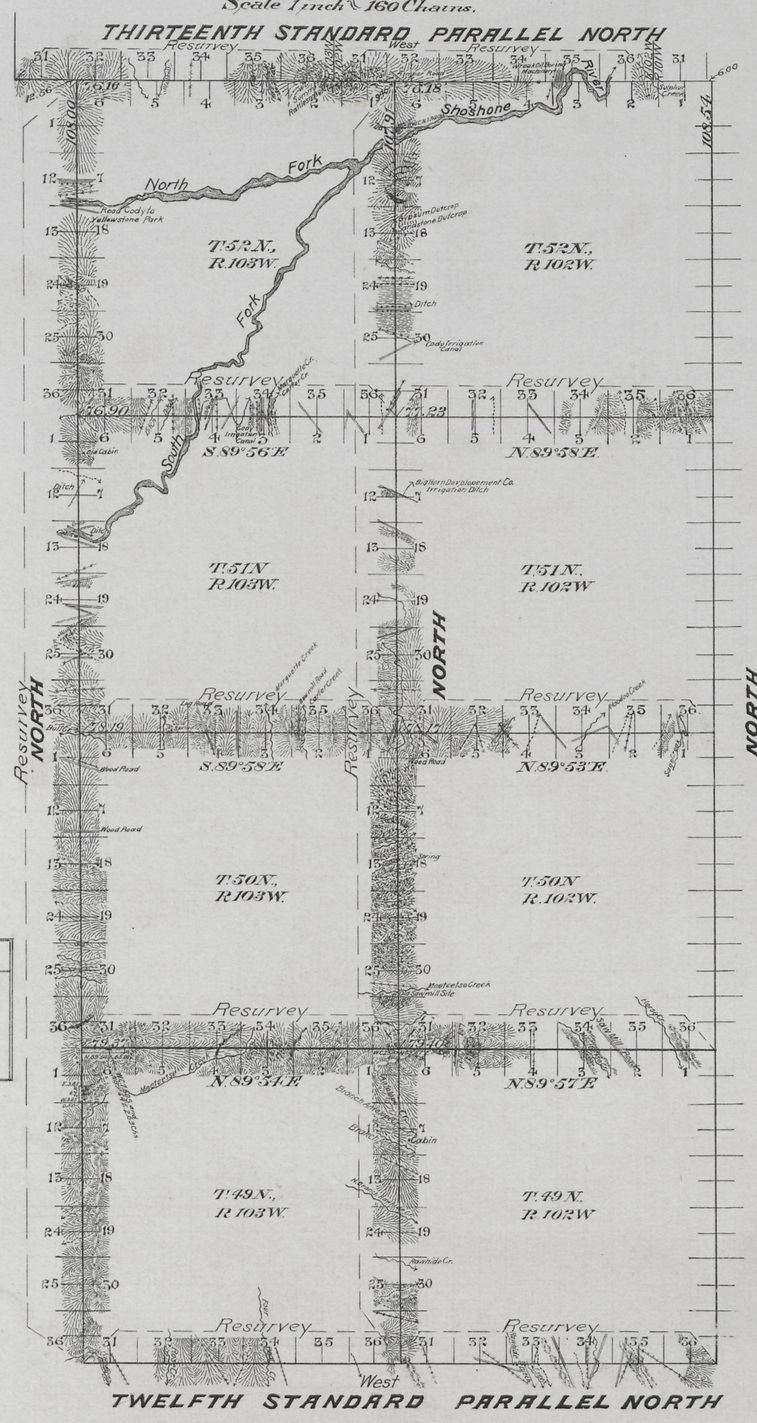

This Plat
of the Resurvey of
the Twelfth and Thirteenth Standard Parallels North through Ranges 102 and 103 West; the West boundaries of Tps. 49, 50, 51 and 52, Ranges 102 and 103 West and the North boundaries of Tps. 49, 50 and 51 North through Ranges 102 and 103 West of the Sixth Principal Meridian, Wyoming, is strictly conformable to the field notes of the resurvey thereof by

Walter E. Hoffman and Frank E. Cratsenberg U.S.D.S., under their Contract No. 305, dated May 27, 1905, which have been examined, approved and filed in this office.

U.S. Surv. Gen'l's Office
Cheyenne, Wyoming
August 8, 1907

A. Phens. P. Hanson
U.S. Surv. Gen'l.

Table of Mileage

Surveys Designated	Amount Mls	Chs	Lks	When Surveyed
Standard lines resurveyed	24	00	00	July 30, 1905 - June 6, 1906.
Township " "	84	45	17	Aug. 3, 1905 - June 12, 1906
Connections	9	37	10	" " " " " "

2904

Resurvey accepted by the Assistant Commissioner in his letter "E" Nov 13, 1907.

(26)

Click Here for Field Notes

Retracement Notes, All or Part

59

3536

EXTERIOR LINES.

Magnetic Variation East. Scale 3 miles to 1 inch.

T. 52 N.

T. 51 N.

T. 50 N.

T. 49 N.

R. 103 W. R. 102 W. R. 101 W.

Surveys Designated	By Whom Surveyed	Date of Contract	Amount of Surveys Mls	Chs	Lks	When Surveyed.
Exterior lines	H.J. Bunham	July 11th 1882	101	64	51	July 3-19 1883
Connections	" "	" "		38	51	" " "

I hereby certify that the above diagram of the Exterior lines of Tps 51 & 52, North, Rg. 101 W., and Tps 49, 50, 51 & 52 N Rg's 102 & 103 W. of the 6th P.M. Wyo. Ter. is strictly conformable to the field notes of the survey thereof on file in this Office, which have been examined and approved.

Surveyor Generals Office
Cheyenne Wyoming
March 13" 1884

Edw. C. David
" Sur. Gen.

2106