2719

Supplemental Plat
Accepted May 26, 1917
G.L.O.

Supplemental Plat No. 10, SW¼

Resurvey Township No. 51 North, Range No. 98 West of the Sixth Principal Meridian, Wyoming

Scale 20 Chains to an inch

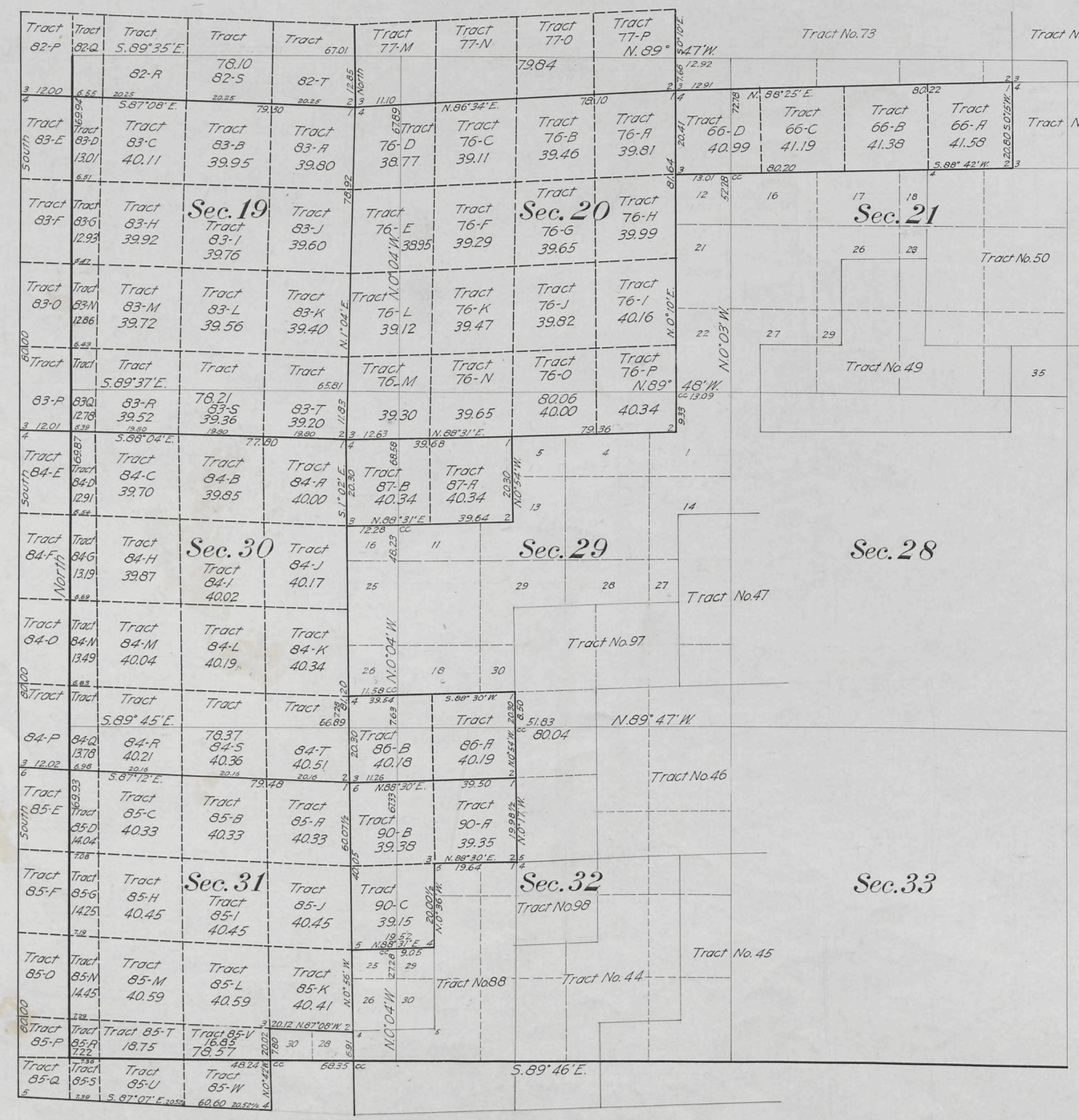

This Supplemental Plat of Tracts 66, 76, 83, 84, 85, 86, 87 and 90 of resurveyed Township No. 51 North, Range No. 98 West of the Sixth Principal Meridian, Wyoming, survey and plat approved January 15, 1910, has been prepared in compliance with instructions contained in G. L. O. letter "E" dated October 4, 1916, in order to give designations and areas to the legal subdivisions or aliquot parts of said tracts and is hereby approved

Office of U.S. Surveyor General,
Cheyenne, Wyoming,
April 10, 1917.

Charles L. Decker
Surveyor General

NOTE: This plat is amendatory of Supplemental Plat No 3, approved January 15, 1910

NOTE: See Index to Segregated Tracts, Supplemental Plat No. 5, approved January 15, 1910 for Tracts 66, 76, 83, 84, 85, 86 87 and 90

A.M.T.

D.W.L.

1838-K

51-98

Chas. L. Decker
Aug 7, 1917

accession no. 2718

Supplemental Plat Accepted May 26, 1917. G. L. O.

Supplemental Plat No. 9, NW¼

Resurvey Township No. 51 North, Range No. 98 West of the Sixth Principal Meridian, Wyoming

Scale 20 Chains to an inch

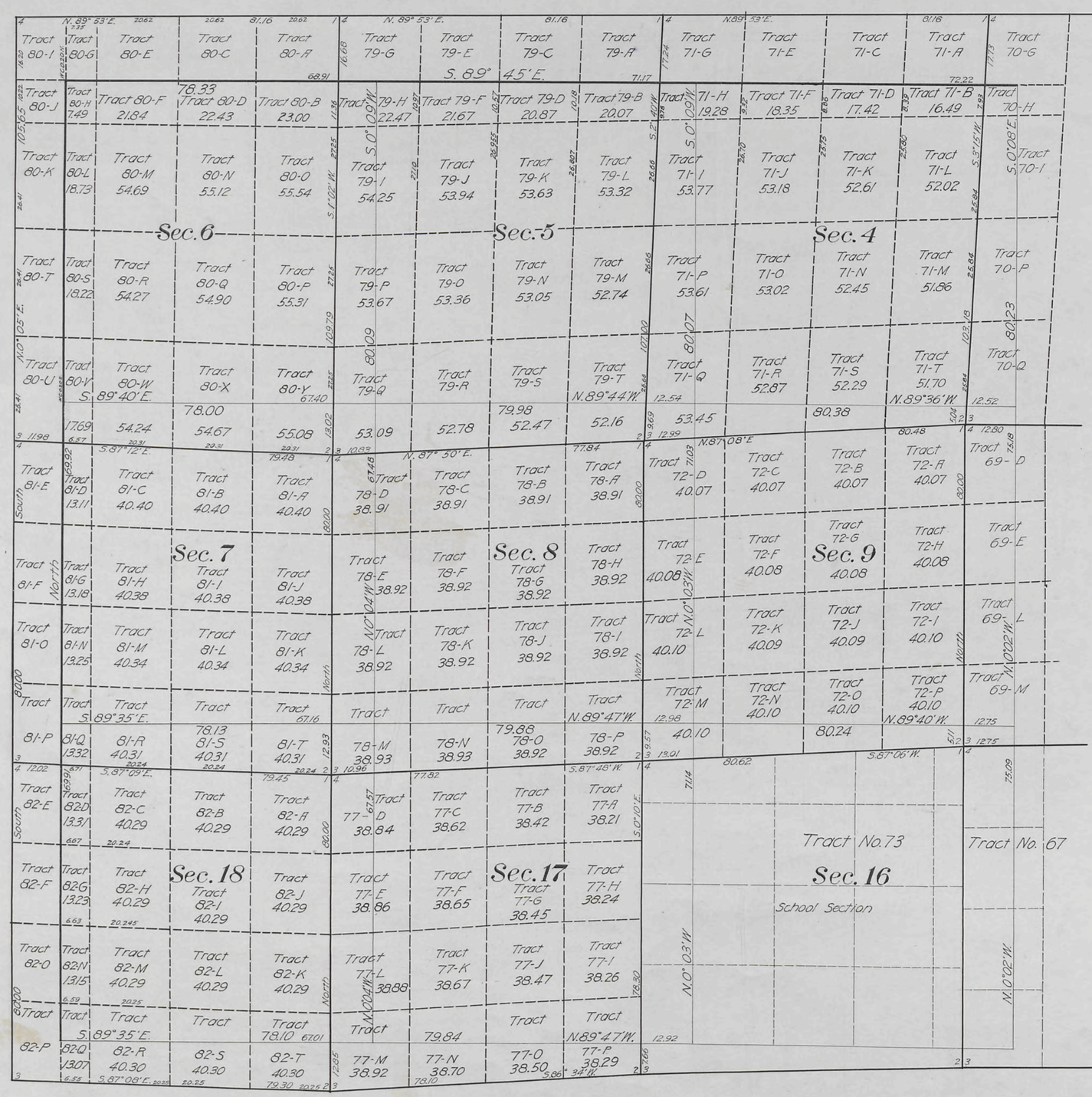

This Supplemental Plat of Tracts 71, 72, 77, 78, 79, 80, 81 and 82 of resurveyed Township No. 51 North, Range No. 98 West of the Sixth Principal Meridian, Wyoming, survey and plat approved January 15, 1910, has been prepared, in compliance with instructions contained in G.L.O. letter "E" dated October 4, 1916, in order to give designations and areas to the legal subdivisions or aliquot parts of said tracts and is hereby approved

Office of U.S. Surveyor General,
Cheyenne, Wyoming
April 10, 1917

Charles D. Decker
Surveyor General

NOTE: This plat is amendatory of Supplemental Plat No. 2, approved January 15, 1910

NOTE: See Index to Segregated Tracts, Supplemental Plat No. 5, approved January 15, 1910, for Tracts 71, 72, 77, 78, 79, 80, 81 and 82

1838-J

51-98 Frank L. Sander Aug. 7, 1917

2717

Supplemental Plat
Accepted May 26, 1917.
G.L.O.

Supplemental Plat No. 8, NE¼

Resurvey Township No. 51 North, Range No. 98 West of the Sixth Principal Meridian, Wyoming

Scale 20 Chains to an inch

This Supplemental Plat of Tracts 63, 64, 65, 69 and 70 of resurveyed Township No. 51 North, Range No. 98 West of the Sixth Principal Meridian, Wyoming, survey and plat approved January 15, 1910, has been prepared, in compliance with instructions contained in G.L.O. letter "E" dated October 4, 1916, in order to give designations and areas to the legal subdivisions or aliquot parts of said tracts and is hereby approved

Office of U.S. Surveyor General,
Cheyenne, Wyoming,
April 10, 1917

Charles L. Deeker
Surveyor General

NOTE: This plat is amendatory of Supplemental Plat No. 1, approved January 15, 1910

See Index to Segregated Tracts, Supplemental Plat No. 5, approved January 15, 1910, for Tracts 63, 64, 65, 69 and 70

RMT

1838-I

Transcript to Lander
Aug. 7, 1917

51-98

39

2716

(4-675 a)

26-6

Supplemental Plat

Resurvey Township No. 51 North, Range No. 98 West of the Sixth Principal Meridian, Wyoming

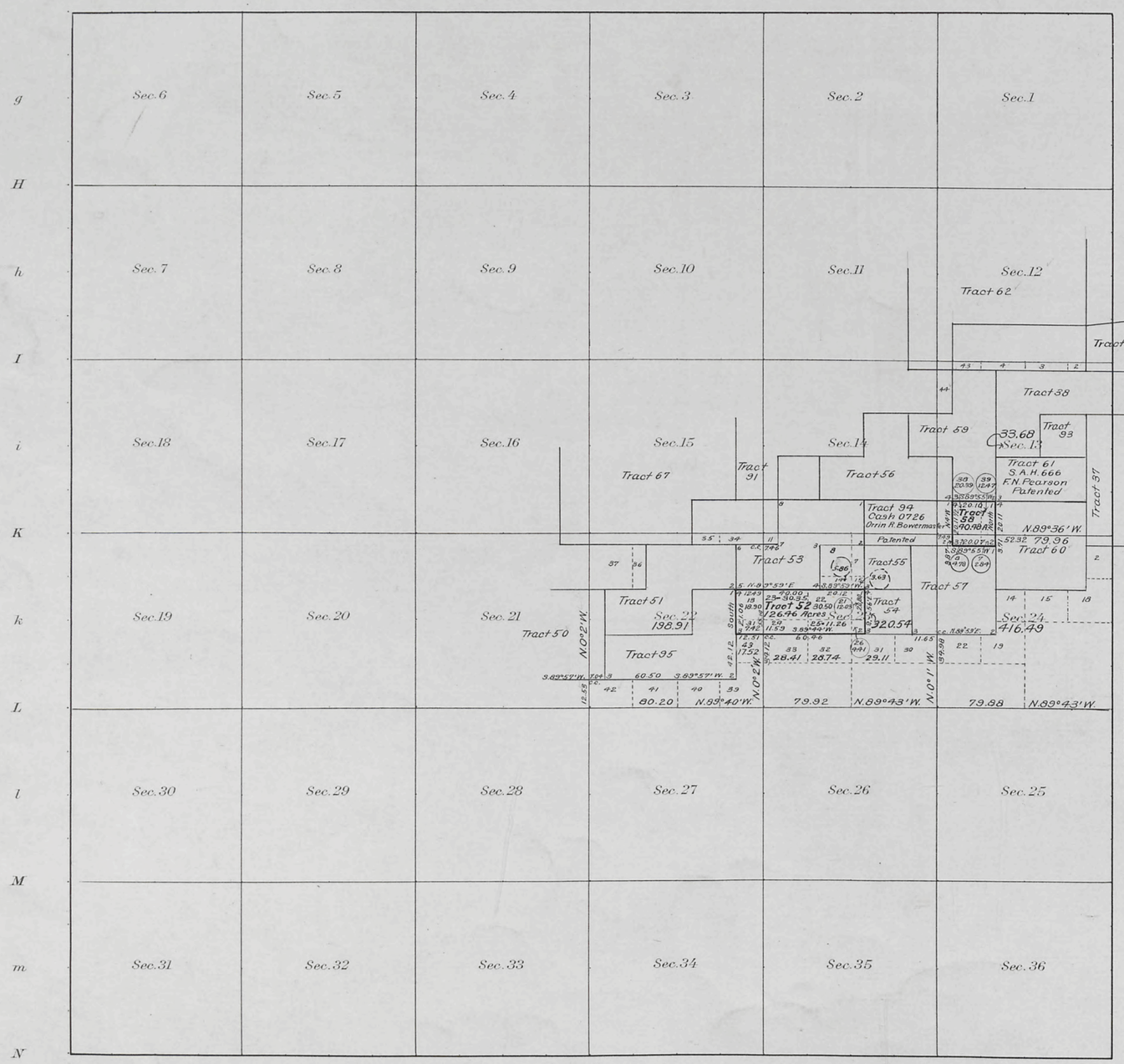

This Supplemental Plat has been prepared in accordance with instructions in General Land Office letter 'E' dated February 13, 1915, for the purpose of restoring Tracts 52 and 58, the same as shown on Supplemental Plats No.s 1 and 4 of resurvey T. 51 N., R. 98 W. approved January 15, 1910, and is hereby approved

U. S. Surveyor General's Office,
Cheyenne, Wyoming,
February 24, 1915.

Charles L. Decker
Surveyor General

RESTORED SEGREGATED TRACTS

Resurvey	Original Survey							
Tract No.	T.	R.	Sec.	Subdivision	Entry Kind	Entry No.	States to L.O.	Entryman
58	51	98	13	SE¼SW¼	L.S.	01165	Pat.	Santa Fe Pacific R.R. Co.
52	"	"	23	S½NW¼, S½NE¼	H.E.		Valid	William R. Todd.

Areas in Acres	
Public Land	
Indian Reservation	
Indian Allotments	
Mineral Claims	
Water Surface	
Total Area	

TRUE MERIDIAN

0 10 20 40 80

Scale 40 Chains to an inch.

Mean Magnetic Declination

Surveys Designated	By Whom Surveyed	Contract No.	Contract Date	Amount of Surveys Mls.	Amount of Surveys chs.	Amount of Surveys lks.	When Surveyed Begun	When Surveyed Completed

The above map of Township No. _____ Range No. _____ of the _____ Meridian _____ is strictly conformable to the field notes of the survey thereof on file in this office, which have been examined and approved.

U. S. Surveyor General's Office.

Surveyor General.

A.L.R.

B.C.B.

1838

1838H

51 - 98

Click Here for Field Notes

Fmr 6
39 (OC)

26A

(4-675 a)

2715

6

Supplemental Plat

Resurvey Township No. 51 North, Range No. 98 West of the Sixth Principal Meridian, Wyoming

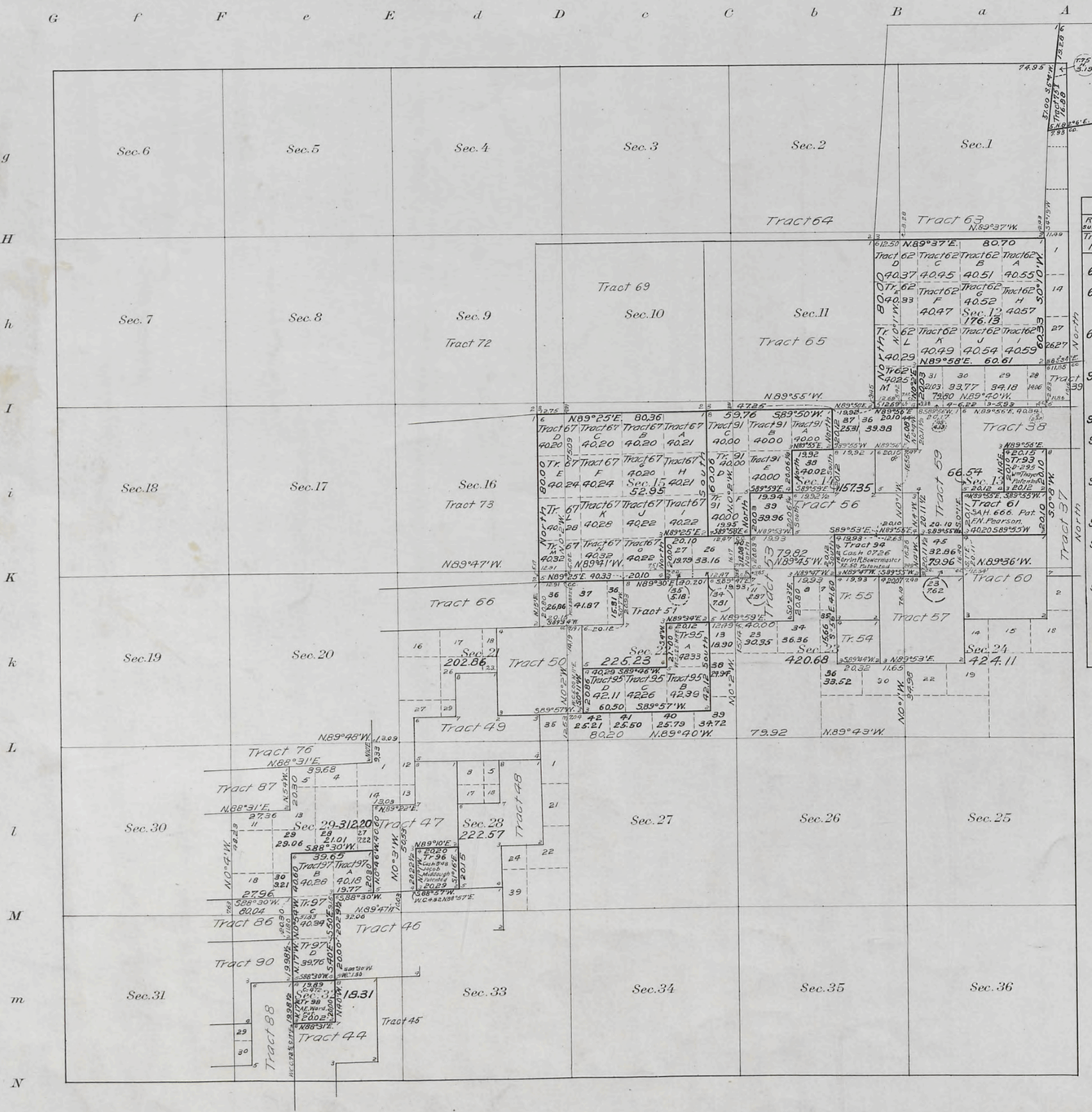

INDEX TO SEGREGATED TRACTS

Re-Survey Tract No	Original Survey T.	R.	Sec.	Subdivision	Entry Kind	Number	Status in Land Office	Entryman
61	51	98	13	N½ SE¼	F.H.	666	Patented	Fred N. Pearson
62	"	"	12	N½ N½ SE¼				
	"	"	"	NE¼ SW¼, W½ SW¼	S.L.	List 25	Valid	Wyoming
67	"	"	15	W½ NE¼				
	"	"	"	N½ SE¼, SW¼ SE¼	S.L.	List 25	Valid	Wyoming
91	"	"	14	NW¼, NW¼ NE¼				
	"	"	"	NW¼ SW¼	S.L.	List 25	Valid	Wyoming
93	"	"	13	SE¼ NE¼	F.D.	157	Patented	William Thayer
94	"	"	14	SE¼ SE¼				
	"	"	13	SW¼ SW¼	Cash	0726	Patented	Orrin R. Bowermaster
95	"	"	22	SE¼ NE¼				
	"	"	"	W½ SE¼, NE¼ SW¼	H	03015	Valid	Eugene La Croix
96	"	"	28	NE¼ SW¼	Cash	548	Patented	Jacob Middaugh
97	"	"	29	N½ SE¼, SW¼ SE¼				
	"	"	32	NW¼ NE¼	H	02988	Valid	Joe T. Goody Koontz
98	"	"	32	SW¼ NE¼	Cash	472	Patented	Albert E. Ward
75	51	97	6	Lots 2, 3, 4, 5,				
	"	"	"	SE¼ NW¼, SW¼ NE¼				
	"	"	"	W½ SE¼, E½ SW¼	S.L.		Valid	Wyoming

Areas in Acres	
Public Land	
Indian Reservation	
Indian Allotments	
Mineral Claims	
Water Surface	
Total Area	

0 10 20 40 80

Scale 40 Chains to an inch

Mean Magnetic Declination

Surveys Designated	By Whom Surveyed	Group No.	Group Date	Amount of Surveys Mls.	Amount of Surveys chs.	Amount of Surveys lks.	When Surveyed Begun	When Surveyed Completed
Segregated Tracts	William R. Bandy	10	April 6, Sept 9, 1911	21	50	78	May 8, 1911	May 22, 1913
Eliminated Tracts	" " "	"	March 25, 1912	4	03	23	May 15, 1913	May 22, 1913
Connections	" " "	"	" " "	2	00	78	May 15, 1913	May 22, 1913

Supplemental Resurvey

The above map of Township No. 51 North Range No. 98 West of the Sixth Principal Meridian Wyoming is strictly conformable to the field notes of the survey thereof on file in this office, which have been examined and approved

U. S. Surveyor General's Office.
Cheyenne, Wyoming, March 28, 1914

Charles L. Deckes
Surveyor General.

D.M.L.

N.M.T.

1838
1838G

51-98

39

2714

26

Supplemental Plat No. 5

Index to Segregated Tracts

Resurvey Township N° 51 North, Range N° 98 West of the Sixth Principal Meridian, Wyoming

Brunt & Bandy, Contract N° 313, June 1, 1906
Brunt & Bandy, Contract N° 320, Feb 28, 1907

Resurvey			Original Survey							Resurvey			Original Survey						
	Area						Entry				Area						Entry		
N°	Total	In Township	T.	R.	Sec.	Subdivision	Kind	N°	Entryman	N°	Total	In Township	T.	R.	Sec.	Subdivision	Kind	N°	Entryman
37	161.81	73.22	51	97	18	Lots 2, 3, 4, NE¼SW¼	H	8	F. Lundie	62	647.99	647.99	51	98	12	All	SL		Wyoming
38	162.77	146.48	"	98	13	N½NE¼, SW¼NE¼	H	109	W. Thayer	63	823.07	669.38	"	"	1	All	SL		"
			"	97	18	Lot 1				64	822.52	673.21	"	"	2	All	SL		"
39	237.50	24.22	"	"	7	N½SE¼, E½SW¼, Lot 4	D	31	E. Smith	65	639.06	639.06	"	"	11	All	SL		"
40-43			"	"		No tracts with these numbers				66	165.14	165.14	"	"	21	N½NW¼, N½NE¼	SL		"
44	160.79	137.45	"	98	32	SE¼NE¼, N½SE¼, SW¼SE¼	H	198	Wm Sheets	67	641.55	641.55	"	"	15	All	SL		"
45	489.04	406.43	"	"	32	SE¼SE¼	D	348	D. Myers	68	84.04	84.04	"	"	22	N½NW¼	SL		"
			"	"	33	W½NE¼, W½SE¼, SW¼, S½NW¼, NE¼NW¼				69	643.27	643.27	"	"	10	All	SL		"
46	243.29	243.29	"	"	28	SW¼SW¼, SE¼SW¼, SW¼SE¼	D	917	E. Snyder	70	828.25	683.00	"	"	3	All	SL		"
			"	"	29	SE¼SE¼				71	845.61	704.37	"	"	4	All	SL		"
			"	"	32	NE¼NE¼				72	641.38	641.38	"	"	9	All	SL		"
			"	"	33	NW¼NW¼				73	633.60	633.60	"	"	16	All	SS		"
47	162.64	162.64	"	"	28	E½NW¼, SW¼NW¼, NW¼SW¼	H	82	Wm Beck	74	42.69	24.11	"	97	7	Lot 3	SL		"
48	162.09	162.09	"	"	28	E½NE¼, SW¼NE¼, NW¼SE¼	H	346	O. Sheets	75	642.77	200.7	"	"	6	E½E½ Lots 2, 3, 4, 5, SE¼NW¼, SW¼NE¼, W½SE¼, E½SW¼	SL		"
49	165.71	165.71	"	"	21	S½SE¼, NW¼SE¼, SE¼SW¼	H	81	G. T. Beck	76	632.89	632.89	"	98	20	All	SL		"
50	167.12	167.12	"	"	(21 22)	SE¼NE¼, NE¼SE¼ SW¼NW¼, NW¼SW¼	D	35	G. T. Beck, Jr.	77	616.98	616.98	"	"	17	All	SL		"
51	168.82	168.82	"	"	22	N½NE¼, SW¼NE¼, SE¼NW¼	H	31	P. Jimerfield	78	622.70	622.70	"	"	8	All	SL		"
52	126.46	126.46	"	"	23	S½NW¼, SW¼NE¼	H	1963	E. E. Renner	79	860.41	623.54	"	"	5	All	SL		"
53	164.23	164.23	"	"	14	SW¼SE¼, SE¼SW¼	H	401	N. Jimerfield	80	863.59	623.22	"	"	6	All	SL		"
			"	"	23	N½NW¼,				81	633.02	537.15	"	"	7	All	SL		"
54	41.97	41.97	"	"	23	SE¼NE¼	D	88	A. Roach	82	632.39	536.27	"	"	18	All	SL		"
55	41.45	41.45	"	"	23	NE¼NE¼	D	865	J. A. Todd	83	623.61	527.48	"	"	19	All	SL		"
56	160.78	160.78	"	"	13	NW¼SW¼	H	1244	O. R. Bowermaster	84	630.59	534.63	"	"	30	All	SL		"
			"	"	14	SE¼NE¼, N½SE¼				85	599.83	449.49	"	"	31	NE¼, E½NW¼, E½SW¼, N½SE¼, SW¼SE¼	SL		"
57	163.56	163.56	"	"	24	NW¼	D	342	A. Roach				"	"		Lots 1, 2, 3 & 4			"
58	40.48	40.48	"	"	13	SE¼SW¼	D	308	F. Lundie	86	80.37	80.37	"	"	29	S½SW¼	SL		"
59	162.49	162.49	"	"	13	E½NW¼, SW¼NW¼, NE¼SW¼	H	201	Wm Feyhl	87	80.68	80.68	"	"	29	N½NW¼	SL		"
60	161.94	161.94	"	"	13	S½SE¼	H	32	J. Jimerfield	88	155.05	106.95	"	"	32	SE¼NW¼, E½SW¼, SW¼SW¼	H	632	L. Sheets
			"	"	24	N½NE¼				89	639.97	538.46	"	"	36	All	SS		Wyoming
*61	121.43	121.43	"	"	13	N½SE¼	SAH		F. N. Pearson	90	117.88	117.88	"	"	32	N½NW¼, SW¼NW¼	SL		"
			"	"	13	SE¼NE¼	D	295	Wm Thayer	91	400.01	400.01	"	"	14	NW¼NE¼, NW¼NW¼SW¼, NE¼NE¼SW¼NE¼, N½SW¼SW¼SW¼	SL		"
										92	40.57	40.57	"	"	13	NW¼NW¼	SL		"

* Tract N°61 contains D.E., 295, Wm Thayer and S.A.H., F.N. Pearson. These should have been segregated as two separate tracts.

The above index to tracts which have been segregated by the original public survey in the resurvey of T. 51 N., R. 98 W., under Cons. N°s 313 & 320, has been prepared in strict conformity to the field notes of the accepted resurvey on file in this office, which have have been examined and approved

Surveyor General's Office,
Cheyenne, Wyoming,
January 15, 1910.

Stephen L. Hanover
Surv. Gen'l.

W.C.H.

Accepted by the Hon. Commissioner in his letter "E" May 31, 1910. Triplicate forwarded to the Lander Land Office June 28, 1910.

51 - 98

1838

1838 F

39

25

2713

Supplemental Plat No 4

Resurvey SE¼ Township No 51 North, Range No 98 West of the Sixth Principal Meridian, Wyoming

Scale: 20 chains to 1 inch.

Secs. 22, 23, 24, 25, 26, 27, 34, 35, 36.

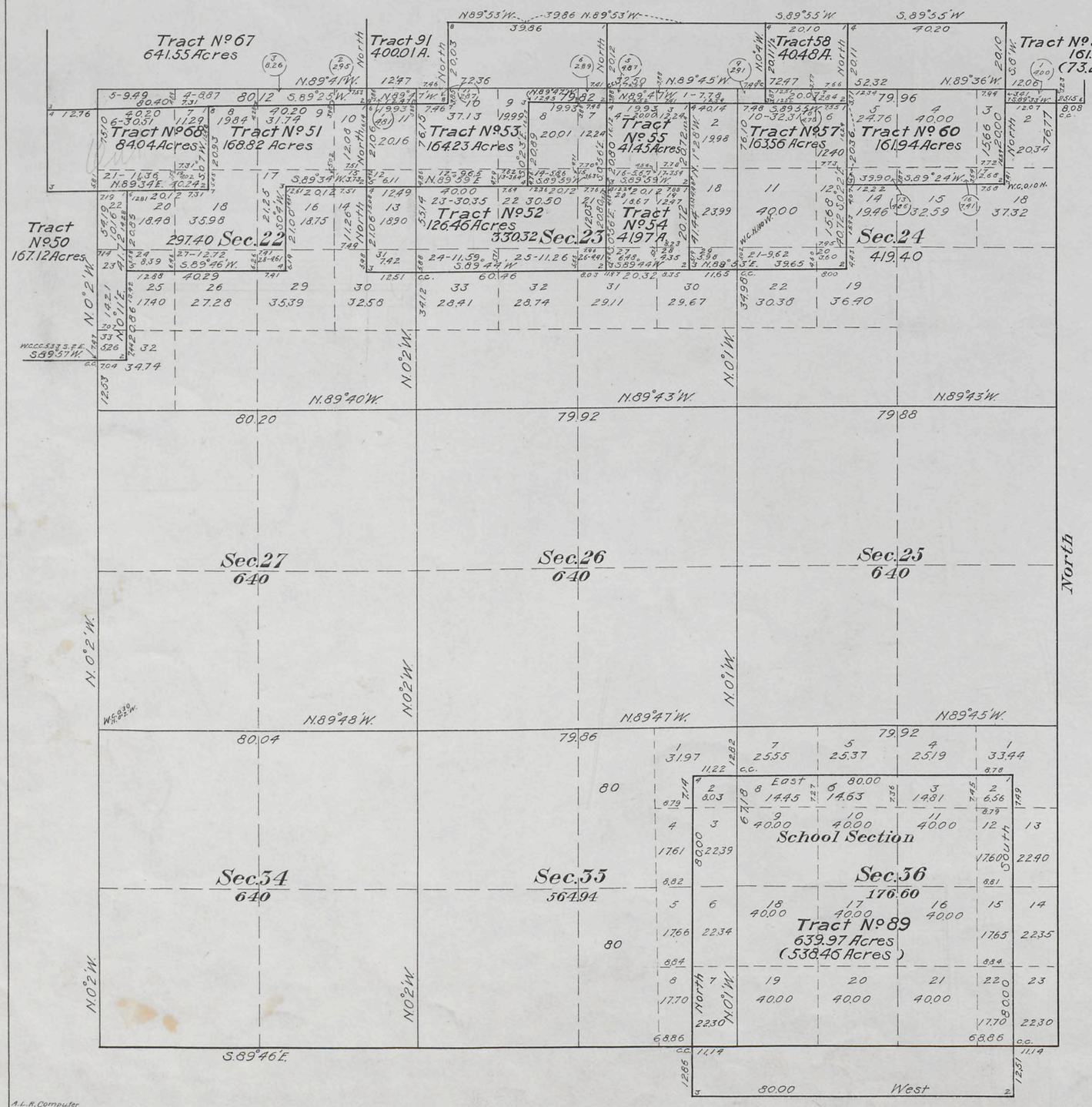

This Supplemental Plat of the Resurvey of the SE¼ Township No 51 North, Range No 98 West of the Sixth Principal Meridian, Wyoming, is strictly conformable to the field notes of the resurvey thereof on file in this office which have been examined and approved.
Surveyor General's Office,
Cheyenne, Wyoming.
January 15, 1910.
Surv. Gen'l.

Resurveys
Brunt and Bandy, D.S.
Contract No 313, June 1, 1906.
Contract No 320 February 28, 1907.

Accepted by the Hon. Commissioner in his letter "E" May 31, 1910. Triplicate forwarded to the Lander Land Office June 28, 1910.

A. L. R. Computer
A.L.P.

1838
1838E

51 - 98

39

24

2712

Orig

Supplemental Plat No 3

Resurvey S.W.¼ Township No 51 North Range No 98 West of the Sixth Principal Meridian Wyoming

Scale 20 Chains to 1 Inch

Secs 19, 20, 21, 28, 29, 30, 31, 32, 33.

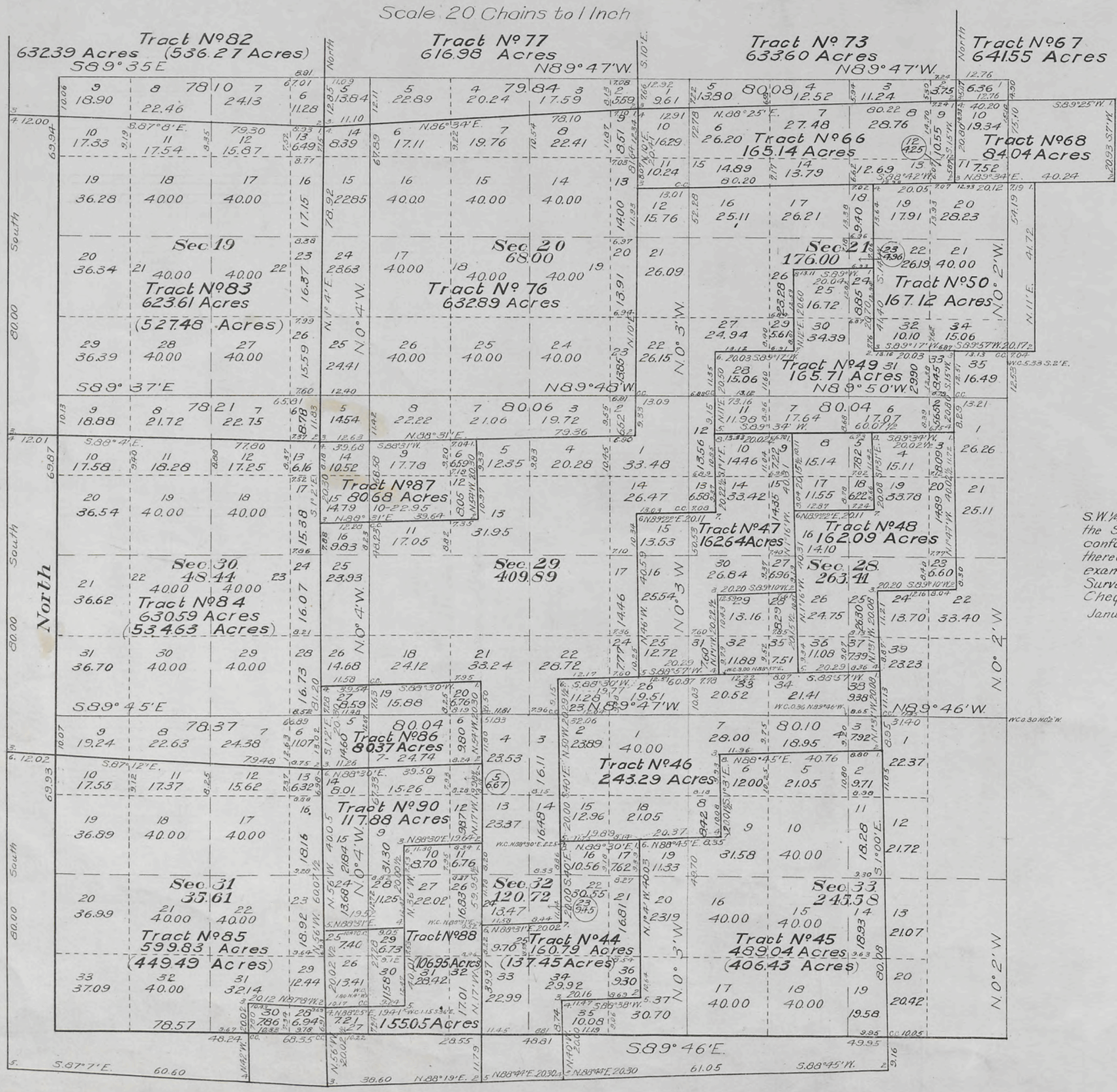

This Supplemental Plat of the Resurvey of S.W.¼ Township No 51 North, Range No 98 West of the Sixth Principal Meridian, Wyoming, is strictly conformable to the field notes of the resurvey thereof on file in this office, which have been examined and approved

Surveyor Generals Office,
Cheyenne, Wyoming,
January 15, 1910.

Stephen P. Harman
Surv. Gen'l.

Resurveys

Brant and Bandy D.S.
Contract No 313, June 1, 1906
Contract No 320, February 28, 1907

Accepted by the Hon. Commissioner in his letter "E" May 31, 1910. Triplicate forwarded to the Lander Land Office June 2d, 1910.

1838

1838D

51 - 98

39

23

2711

Orig

Supplemental Plat No 2

Resurvey NW¼ Township No 51 North, Range No 98, West of the Sixth Principal Meridian, Wyoming.

Scale 20 Chains to 1 Inch.

Secs 4,5,6,7,8,9,16,17,18.

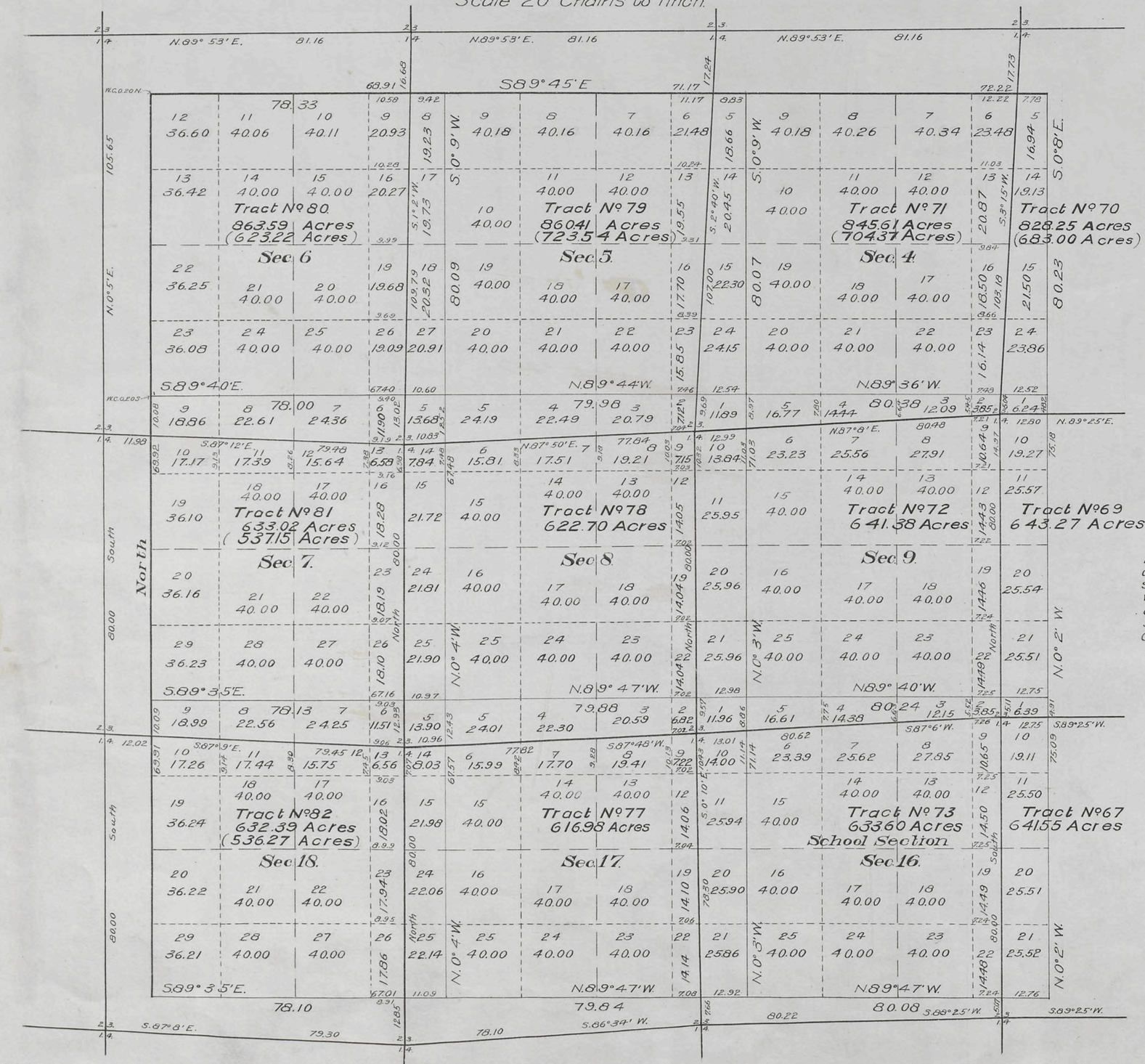

This Supplemental Plat of the Resurvey of NW¼ Township No 51 North, Range No 98 West of the Sixth Principal Meridian Wyoming, is strictly conformable to the field notes of the resurvey thereof on file in this office, which have been examined and approved.

Surveyor General's Office
Cheyenne, Wyoming
January 15, 1910

Alpheus B. Darnell
Surv. Gen'l.

Resurveys

Brunt and Bandy D.S.
Contract No 313, June 1, 1906
Contract No 320, February 28, 1907

Accepted by the Hon. Commissioner in his letter "E" May 31, 1910. Triplicate forwarded to the Lander Land Office June 28, 1910.

51 - 98

1838

1838C

39

accession no. 2710

22

Supplemental Plat Nº1

Resurvey NE¼ Township Nº51 North, Range Nº98 West of the Sixth Principal Meridian, Wyoming

Scale: 20 chains to 1 inch

Secs. 1, 2, 3, 10, 11, 12, 13, 14, 15.

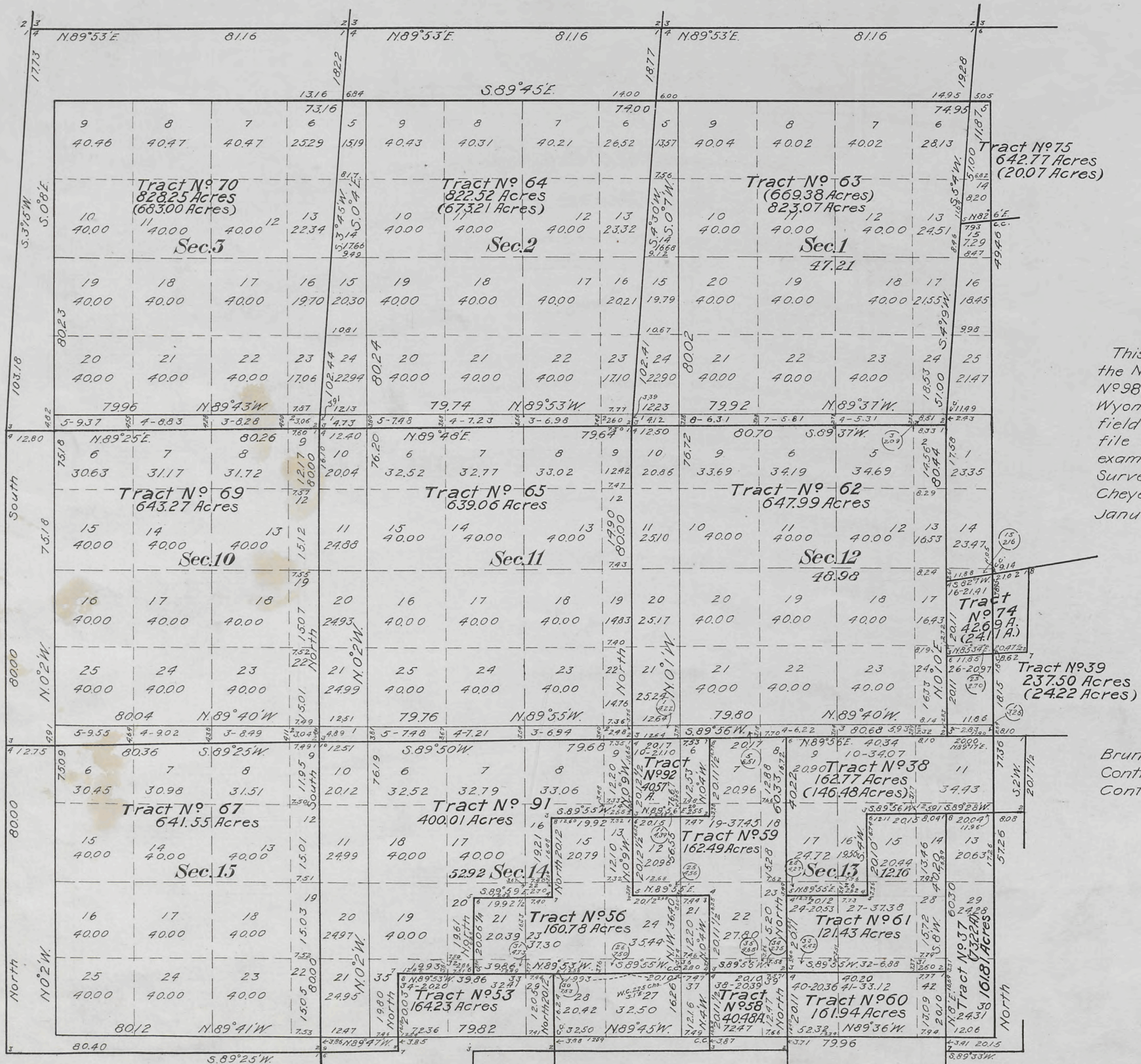

This Supplemental Plat of the Resurvey of the NE¼ Township Nº51 North, Range Nº98 West of the Sixth Principal Meridian, Wyoming is strictly conformable to the field notes of the resurvey thereof on file in this office which have been examined and approved.

Surveyor General's Office,
Cheyenne, Wyoming.
January 15, 1910.

Alpheus P. Hanson
Surv. Gen'l.

Resurveys

Brunt and Bandy, D.S.
Contract Nº313, June 1, 1906
Contract Nº320, February 28, 1907.

AMT

Accepted by the Hon. Commissioner in his letter "E" May 31, 1910. Triplicate forwarded to the Lander Land Office June 28, 1910.

51 - 98

1838

1838B

Click Here for Field Notes

Click Here for Private Land Claim Notes

39

2709

(4-675(1))

21

Resurvey Township Nº 51 North, Range Nº 98 West of the Sixth Principal Meridian, Wyoming.

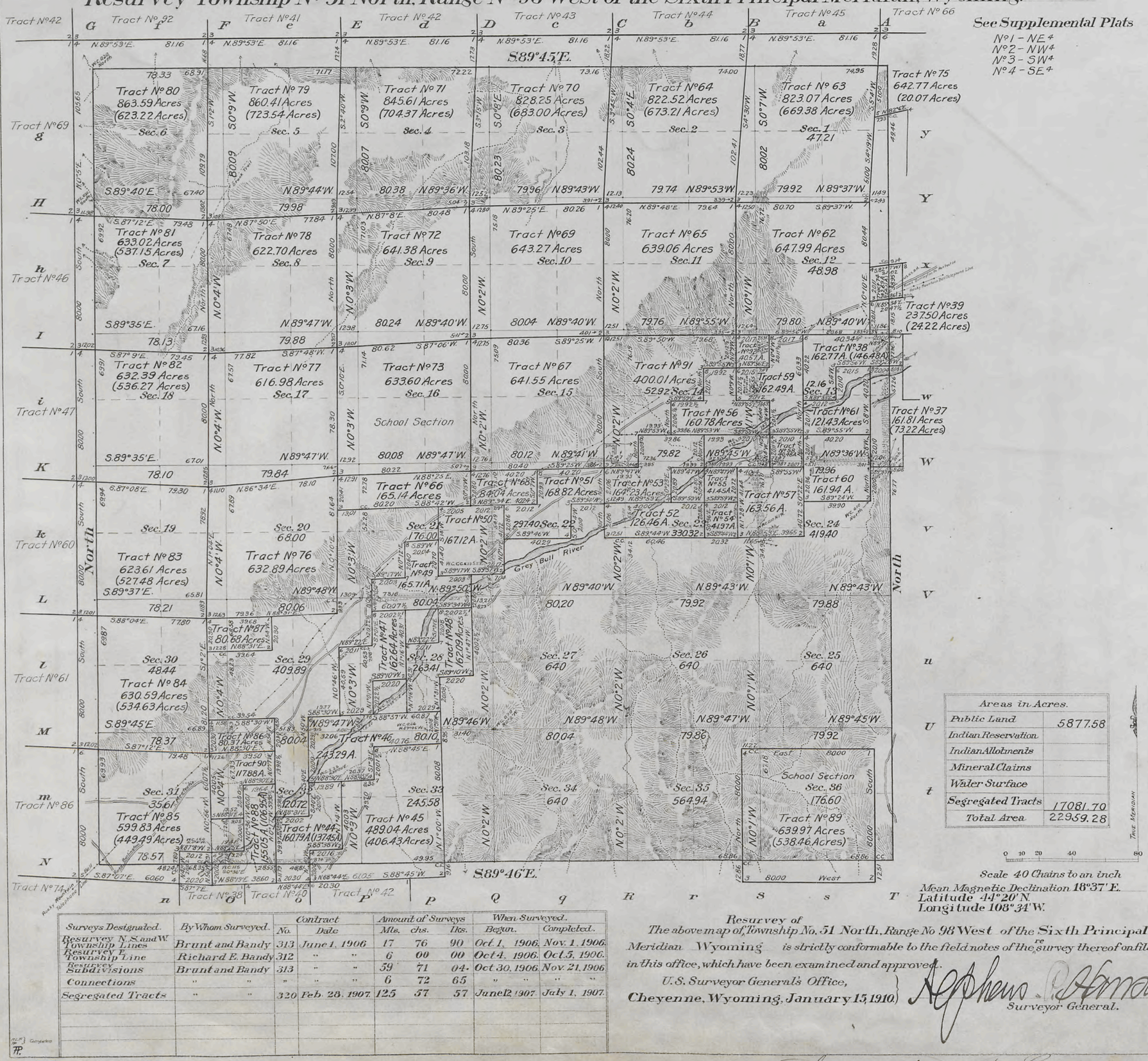

See Supplemental Plats
Nº 1 - NE 4
Nº 2 - NW 4
Nº 3 - SW 4
Nº 4 - SE 4

Areas in Acres.	
Public Land	5877.58
Indian Reservation	
Indian Allotments	
Mineral Claims	
Water Surface	
Segregated Tracts	17081.70
Total Area	22959.28

Scale 40 Chains to an inch
Mean Magnetic Declination 18°37' E.
Latitude 44°20' N.
Longitude 108°34' W.

Surveys Designated.	By Whom Surveyed.	Contract No.	Contract Date	Amount of Surveys Mls.	chs.	lks.	When Surveyed. Begun.	Completed.
Resurvey N. S. and W. Township Lines	Brunt and Bandy	313	June 1, 1906	17	76	90	Oct. 1, 1906.	Nov. 1, 1906.
Resurvey E. Township Line	Richard E. Bandy	312	" "	6	00	00	Oct. 4, 1906.	Oct. 5, 1906.
Resurvey Subdivisions	Brunt and Bandy	313	" "	59	71	04	Oct. 30, 1906.	Nov. 21, 1906.
Connections	" "	"	" "	6	72	65	" "	" "
Segregated Tracts	" "	320	Feb. 28, 1907.	125	57	57	June 12 1907.	July 1, 1907.

Resurvey of
The above map of Township No. 51 North, Range No 98 West of the Sixth Principal Meridian Wyoming is strictly conformable to the field notes of the resurvey thereof on file in this office, which have been examined and approved.

U.S. Surveyor General's Office,
Cheyenne, Wyoming, January 15, 1910.

Stephens P. Stinson
Surveyor General.

Accepted by the Hon. Commissioner in his letter "E" May 31, 1910. Triplicate forwarded to the Lander Land Office June 25 1910.

51 - 98

1838

1838 H

(24)

Click Here for Field Notes

2708

7

TOWNSHIP Nº 51 NORTH, RANGE Nº 98 WEST of the 6TH Principal MERIDIAN.

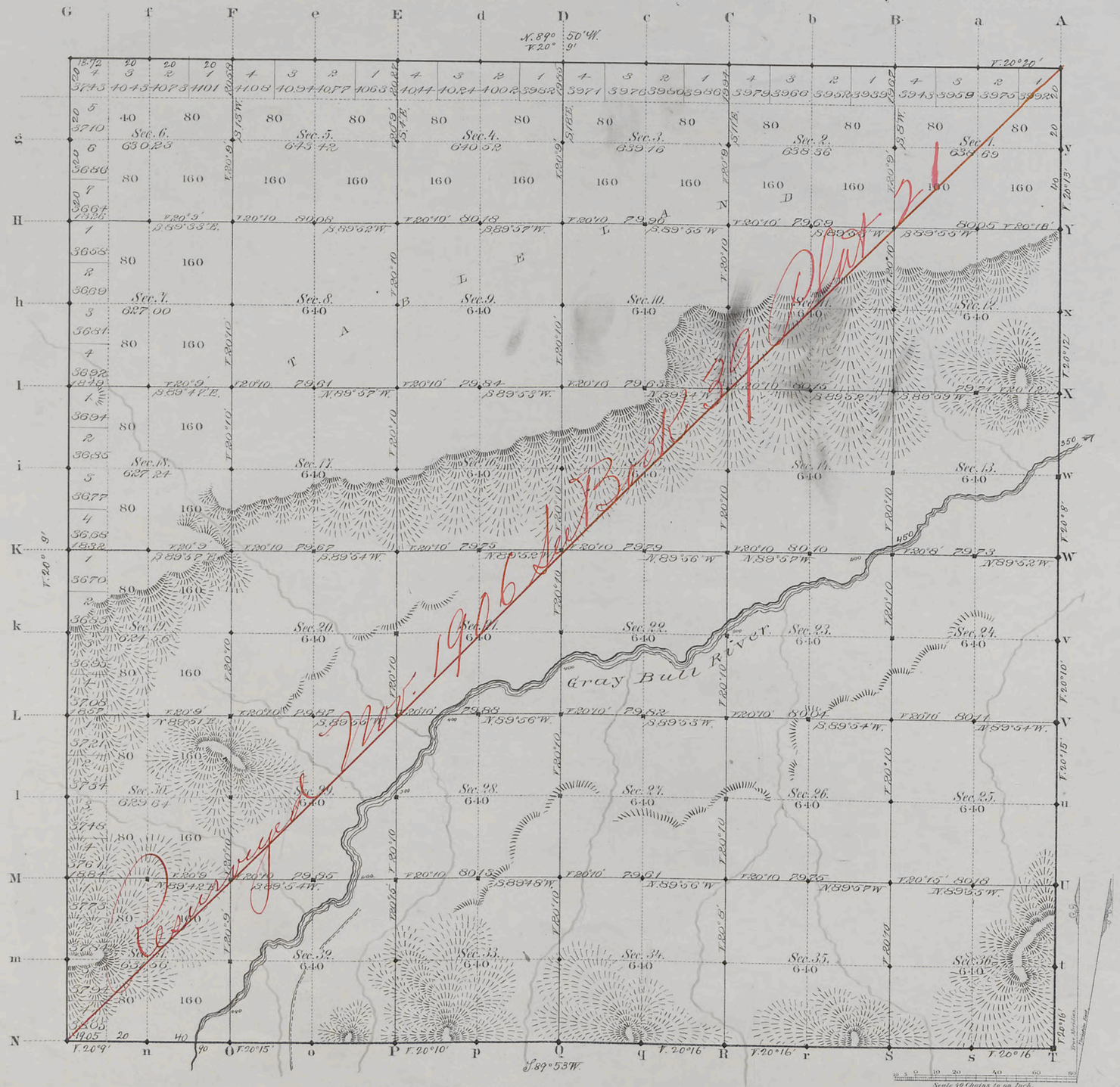

Total number of Acres. 22970.38

Surveys Designated	By Whom Surveyed	Date of Contract	Amount of Surveys Mls	Chs	Lks	When Surveyed	Magnetic Declination
Township lines	R.H. Woods	July 6, 1882	23	71	71	Mch. 17, 23, 24, 1883	20° 10' East
Subdivisions	" "	" "	59	69	91	May 2-8, 1883	20° 10 " "
Connections							

The above Map of Township Nº 51 North Range Nº 98 West of the Sixth Principal Meridian Wyoming Territory is strictly conformable to the field notes of the survey thereof on file in this Office, which have been examined and approved

Surveyor Generals Office,
Cheyenne Wyoming
December 5th 1883

Edw. C. Davis
Surv. Genl

1838

A. Gast & Co., St. Louis, Mo.

Cave
51-98

Click Here for Field Notes

2542

396
Indices
4056

RESURVEY

TOWNSHIP EXTERIORS

Scale: 1 inch to 160 chains

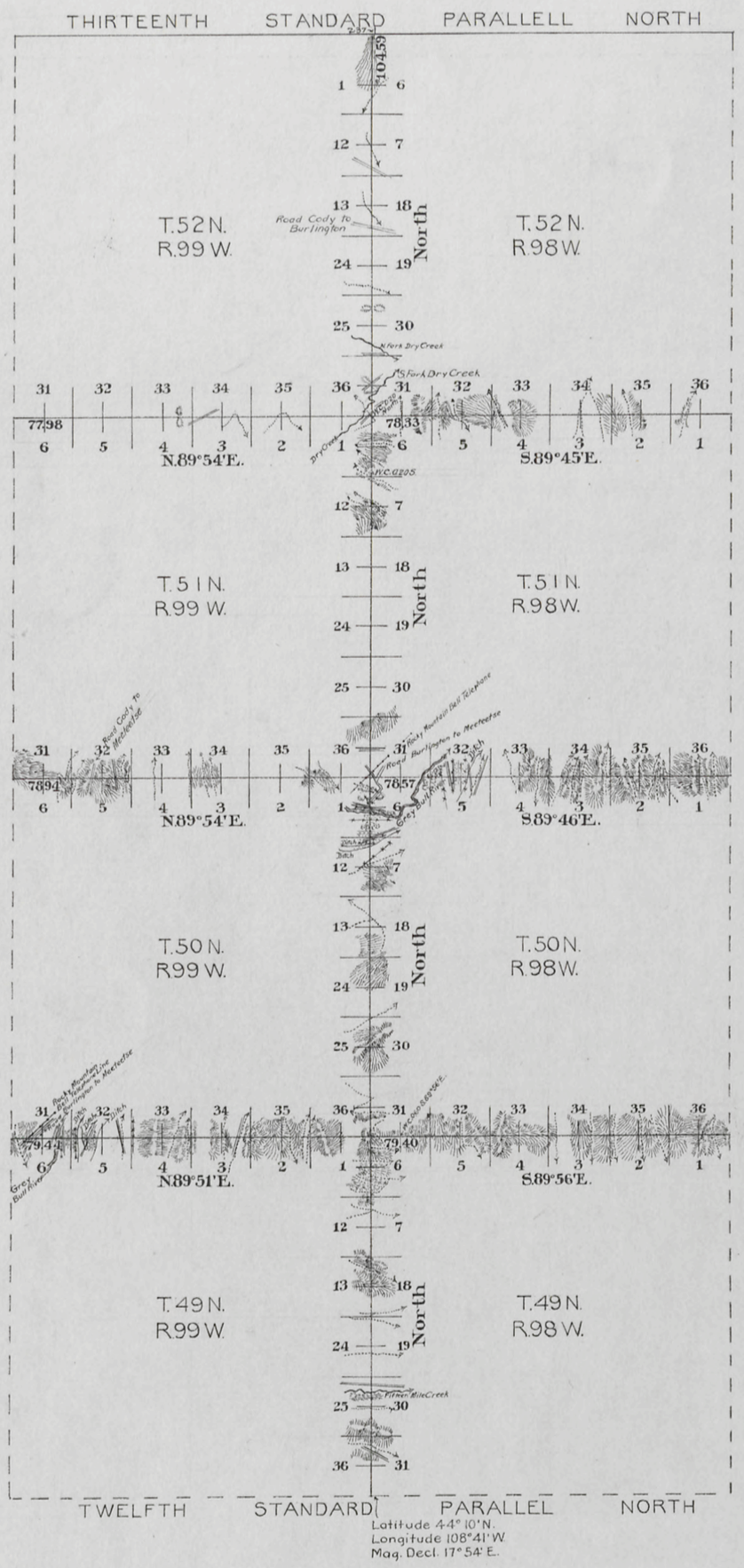

Latitude 44° 10' N.
Longitude 108° 41' W.
Mag. Decl. 17° 54' E.

This Plat
of the
West boundary of Townships 49, 50, 51 and 52 North Range 98 West
and the
North boundary of Townships 49, 50 and 51 North, Ranges 98 and 99 West of the Sixth Principal Meridian Wyoming;
is strictly conformable to the field notes of the resurvey thereof
by
Brunt and Bandy U.S.D.S.
under their
Contract Nº 313
dated June 1, 1906,
which have been examined, approved and filed in this office,
U.S. Surv. Gen'l's Office,
Cheyenne, Wyoming,
January 15, 1910.

Stephens. P. Johnson

U. S. Surv. Gen'l.

Table of Mileage

Surv's Designated	Amount			When Surveyed
	Mls.	Chs.	Lks.	
Township Lines	60	17	25	Sept. 7, 1906 - April 9, 1907
Connecting "	8	49	50	Sept. 11, 1906 - April 9, 1907

Accepted by the Hon. Commissioner
Letter "E" July 31, 1910.

17

(23)
Indexed

2700

Click Here for Field Notes

Retracement Notes, All or Part

100

EXTERIOR LINES.

Scale 3 miles to 1 inch. Mag. Var. East.

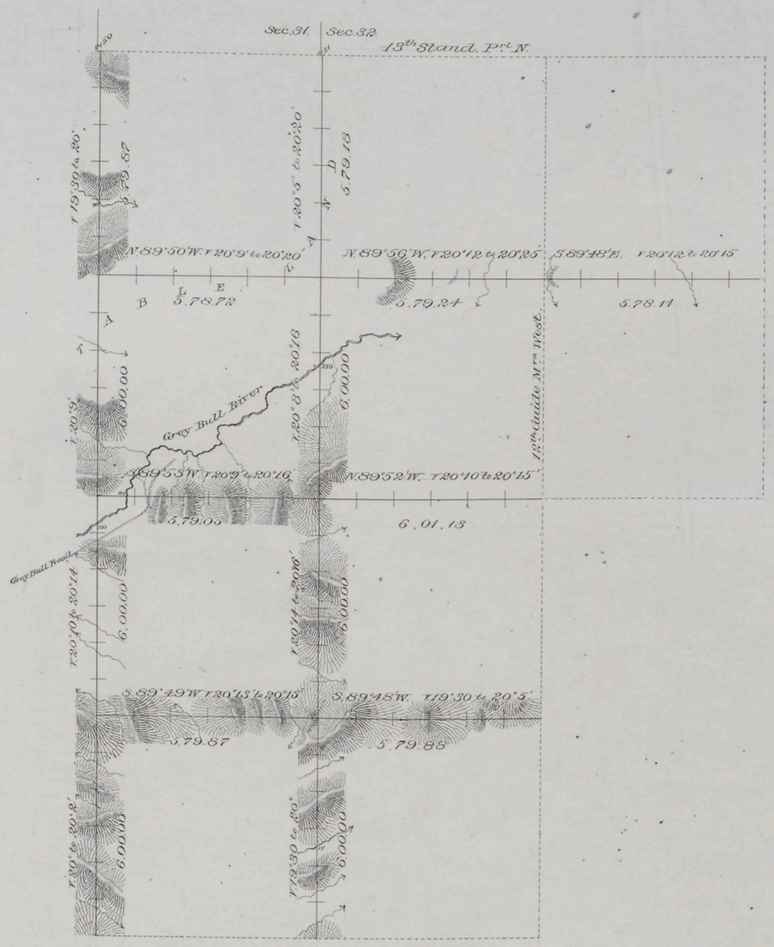

T. 52 N.

T. 51 N.

T. 50 N.

T. 49 N.

R. 98 W. R. 97 W. R. 96 W.

Surveys Designated.	By Whom Surveyed.	Date of Contract.	Amount of Surveys			When Surveyed.
			Miles.	Chs.	Lks.	
Exterior lines	R. H. Woods	July 6th 1882	29	75	05	March 12-26 1883
Connections	" " "	" " "		24	81	" " "

I hereby certify that the above diagram of the Exterior lines of Townships 51 & 52 North, Range 96 West, and Townships 49, 50, 51 & 52 North, Ranges 97 & 98 West of the 6th Principal Meridian Wyoming Territory, is strictly conformable to the field notes of the survey thereof on file in this Office, which have been examined and approved.

Surveyor General's Office,
Cheyenne Wyoming December 5th 1883 } Edw. C. Davis Surv. Genl.

1835