8543

Click Here for Field Notes

ORIGINAL

TOWNSHIP 52 NORTH, RANGE 100 WEST, OF THE SIXTH PRINCIPAL MERIDIAN, WYOMING.

DEPENDENT RESURVEY AND METES AND BOUNDS SURVEY OF LOT 43-C

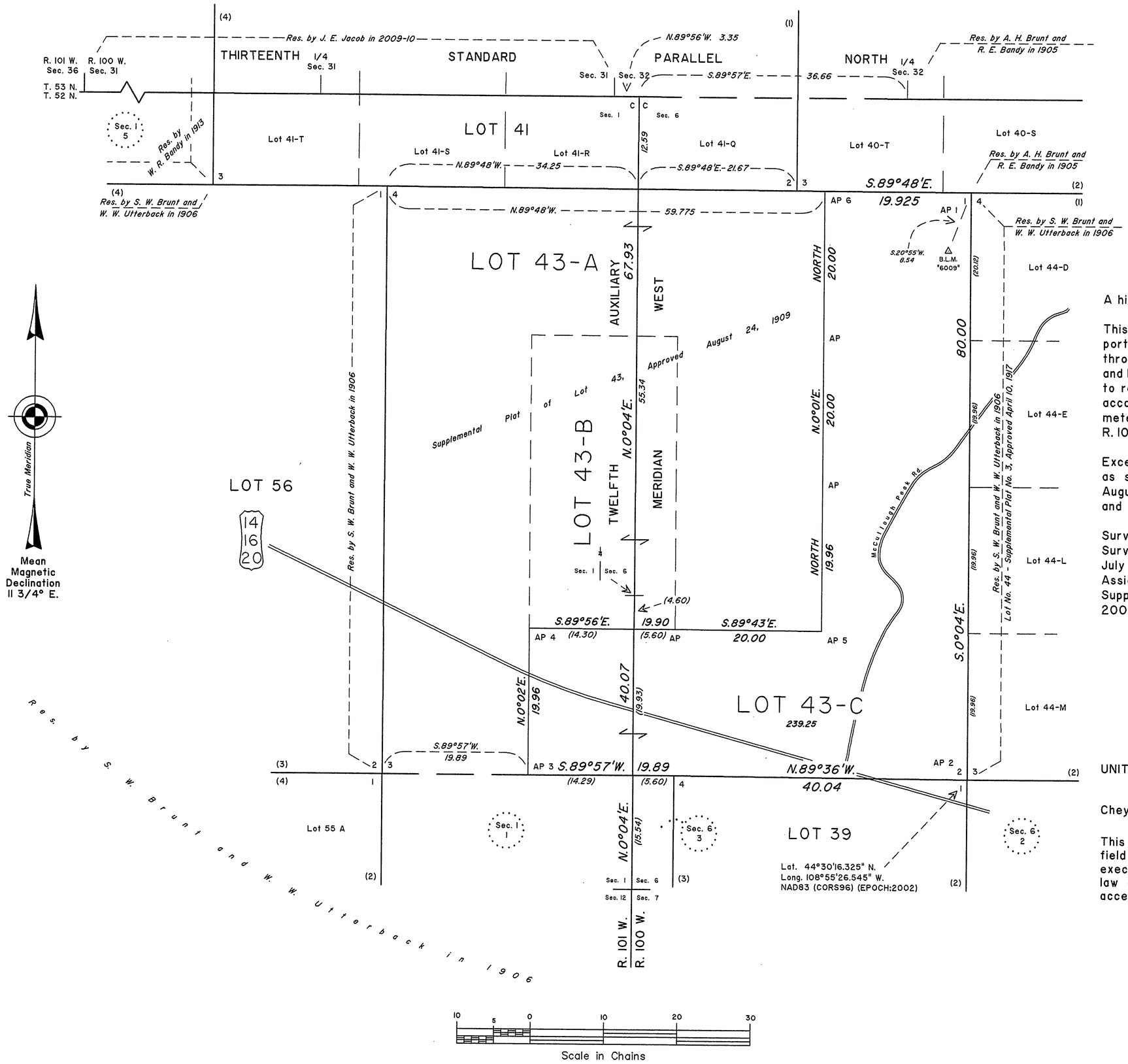

A history of surveys is contained in the field notes.

This plat represents the dependent resurvey of a portion of the Twelfth Auxiliary Meridian West through Township 52 North, between Ranges 100 and 101 West, and a portion of Lot No. 43, designed to restore the corners in their true original locations according to the best available evidence, and the metes and bounds survey of Lot 43-C, T. 52 N., R. 100 W., Sixth Principal Meridian, Wyoming.

Except as indicated hereon, the lotting and areas are as shown on the plats approved January 5, 1907, August 24, 1909, June 13, 1914, and April 10, 1917, and the plat accepted November 30, 1939.

Survey executed by James E. Jacob, Cadastral Surveyor, beginning May 4, 2009, and completed July 29, 2010, pursuant to Special Instructions and Assignment Instructions dated April 7, 2009, and Supplemental Special Instructions dated May 21, 2009, for Group No. 802, Wyoming.

UNITED STATES DEPARTMENT OF THE INTERIOR
BUREAU OF LAND MANAGEMENT

Cheyenne, Wyoming September 29, 2010

This plat is strictly conformable to the approved field notes, and the survey, having been correctly executed in accordance with the requirements of law and the regulations of this Bureau, is hereby accepted.

For the Director

John P. Lee

John P. Lee
Chief Cadastral Surveyor for Wyoming

J.E.J.

2088 F

OFFICIALLY FILED: September 29, 2010

Acces. No. 6177 #

ORIGINAL

RESURVEY TOWNSHIP Nº 52 NORTH, RANGE Nº 100 WEST OF THE SIXTH PRINCIPAL MERIDIAN WYOMING

Supplemental Plat of Sections 5 and 6

Scale: 1 inch = 10 chains.

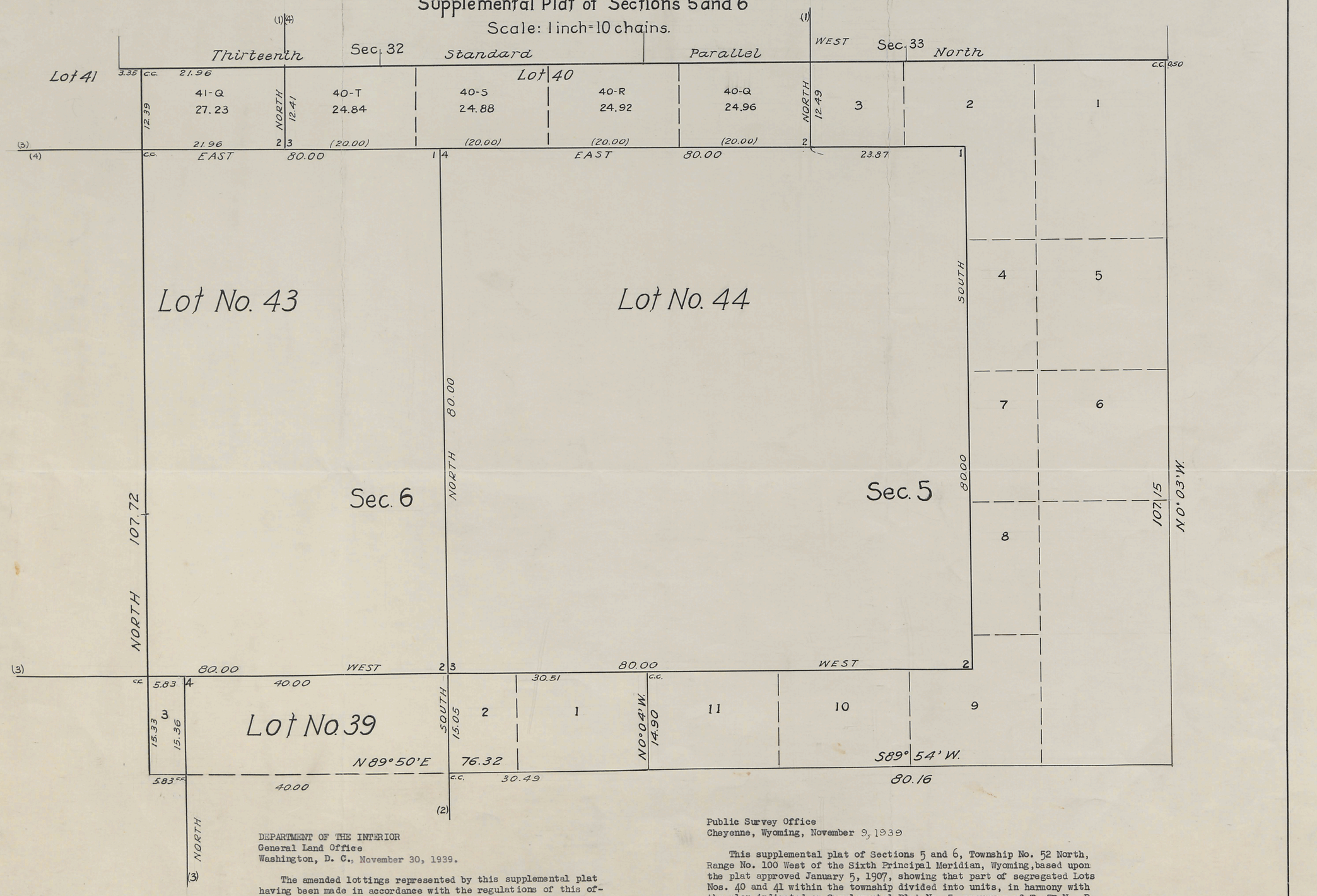

DEPARTMENT OF THE INTERIOR
General Land Office
Washington, D. C., November 30, 1939.

The amended lottings represented by this supplemental plat having been made in accordance with the regulations of this office, the plat is hereby accepted.

Joel David Wolfsohn
Acting Assistant Commissioner

Public Survey Office
Cheyenne, Wyoming, November 9, 1939

This supplemental plat of Sections 5 and 6, Township No. 52 North, Range No. 100 West of the Sixth Principal Meridian, Wyoming, based upon the plat approved January 5, 1907, showing that part of segregated Lots Nos. 40 and 41 within the township divided into units, in harmony with the plan indicated on Supplemental Plat No. 5, resurvey of T. 53 N., R. 100 W. approved June 4, 1920, which may be conveniently disposed of as public lands of the United States, is prepared in accordance with instructions contained in the Commissioner's letter "E" Cheyenne 063153, dated October 16, 1939; and is hereby approved.

Joel Q. Narey
Office Cadastral Engineer

2088-E

Transmitted to Cheyenne L.O.
June 26, 1940

52-100

L.R.H.
6/30

accession no. 3420

Supplemental Plat
Accepted May 26, 1917
G. L. O.

Supplemental Plat Nº 3

Resurvey Township Nº 52 North, Range Nº 100 West of the Sixth Principal Meridian, Wyoming

Scale: 20 Chains = 1 Inch

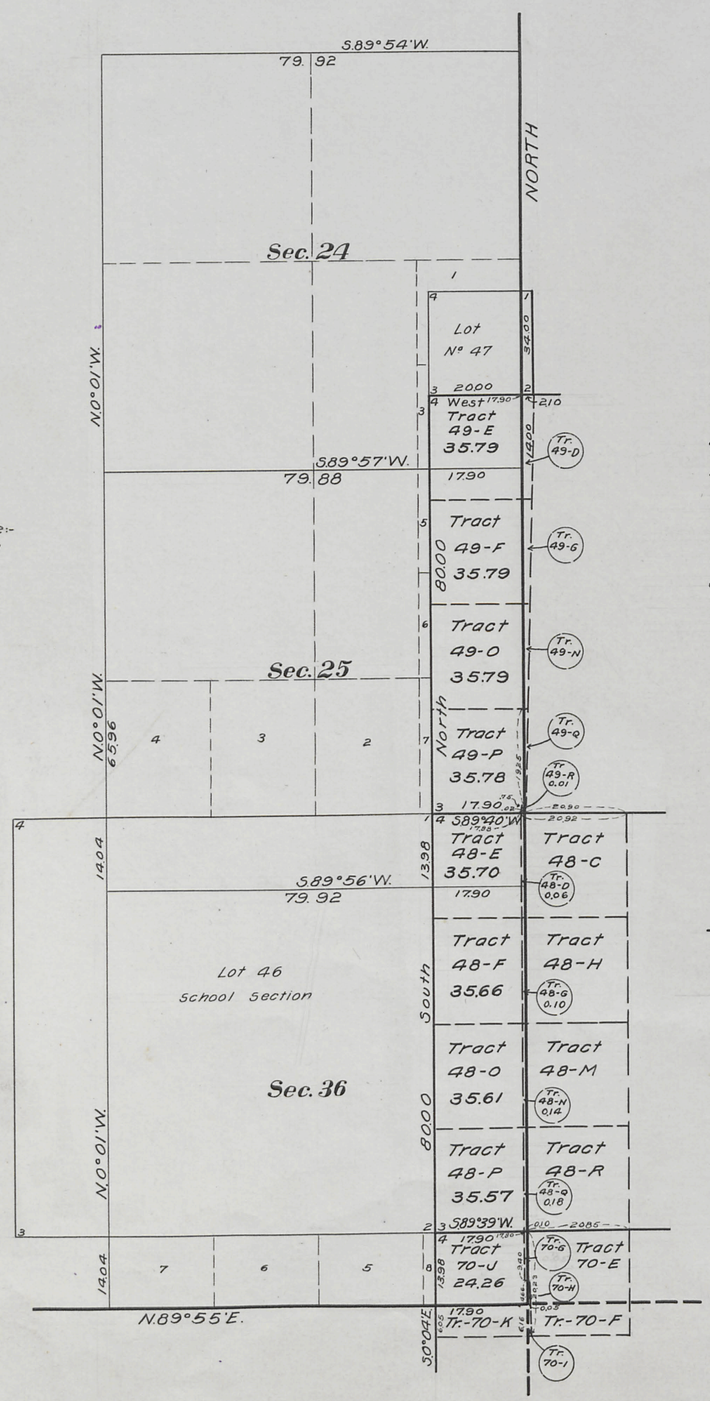

NOTE.- For Index Diagram to Tracts 48, 49 and 70, see:- Supplemental Plat Nº 5.- T.52N., R.99W., Approved January 15, 1910.

In addition to the division of Lot 44 into aliquot parts, this Supplemental Plat of Township Nº 52 North, Range Nº 100 West of the Sixth Principal Meridian, Wyoming, according to Township plat approved January 5, 1907, has been prepared in compliance with instructions contained in G.L.O. letter "E" dated October 4, 1916, in order to give legal designations and areas to those portions of Segregated Tracts 48, 49 and 70 as shown on plat of resurveyed Township Nº 52 North, Range Nº 99 West, approved January 5, 1907, which invade Township Nº 52 North, Range Nº 100 West, and is hereby approved.

Office of U.S. Surveyor General.
Cheyenne, Wyoming.
April 10, 1917

Charles L. Decker
Surveyor General

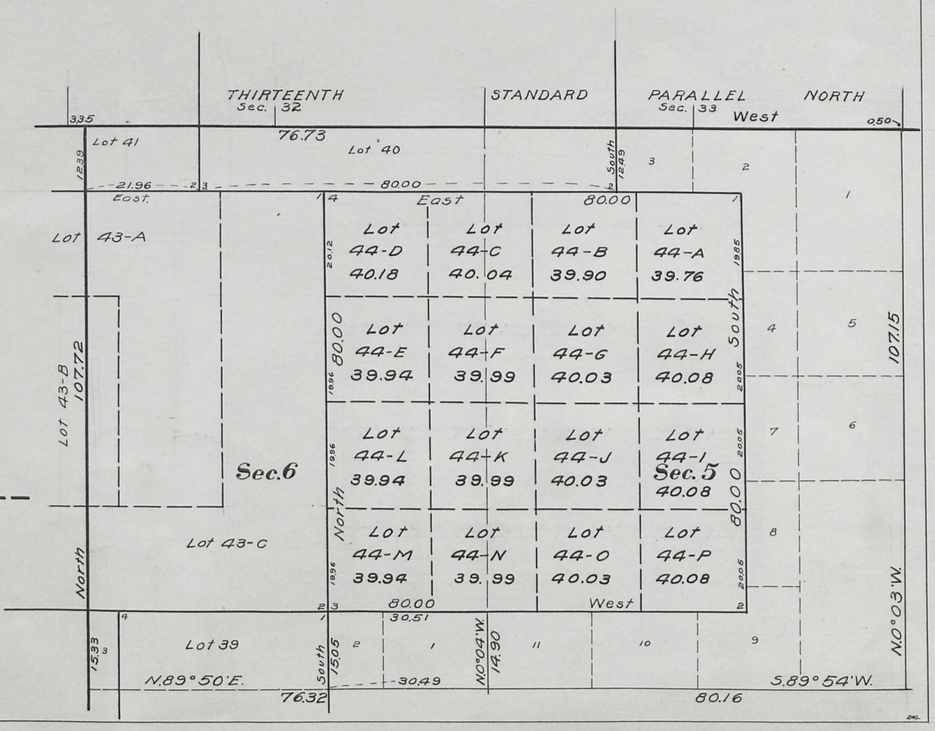

2088-D

Trans to Lander
Aug. 7, 1917

52-100

36

(4-675 a)

67-6

3419

Supplemental Plat

Resurvey Township No. 52 North, Range No. 100 West of the Sixth Principal Meridian, Wyoming.

G f F e E d D c C b B a A

g Sec. 6 Sec. 5 Sec. 4 Sec. 3 Sec. 2 Sec. 1 y

H Y

h Sec. 7 Sec. 8 Sec. 9 Sec. 10 Sec. 11 Sec. 12 x

I X

i Sec. 18 Sec. 17 Sec. 16 Sec. 15 Sec. 14 Sec. 13 w

K W

k Sec. 19 Sec. 20 Sec. 21 Sec. 22 Sec. 23 V

L V

l Sec. 30 Sec. 29 Sec. 28 Sec. 27 Sec. 26

M U

m Sec. 31 Sec. 32 Sec. 33 Sec. 34 Sec. 35

N T

n O o P p Q q R r S s T

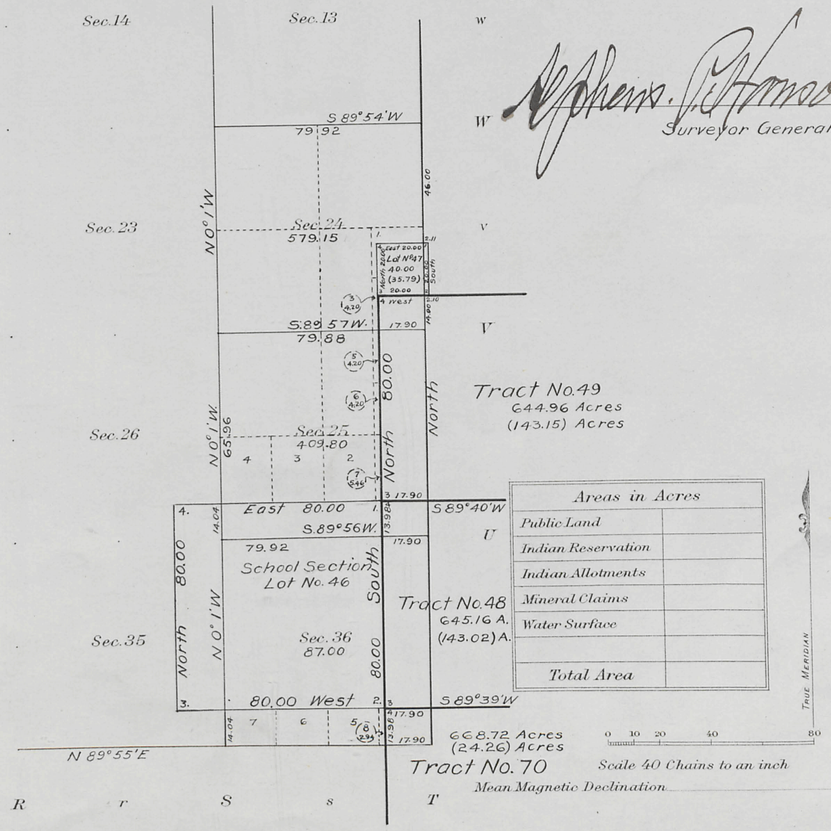

This Supplemental Plat of Sections 24, 25 and 36 of T. 52 N. R. 100 W. of the Sixth Principal Meridian, Wyoming, plat approved January 5, 1907, is made to show the public land resulting from the segregation of Tracts 48, 49 and 70 Townships 51 and 52 N. R. 99 W. as shown on plat approved January 15, 1910. It has been prepared in compliance with instructions contained in G.L.O. letter "E" dated June 3, 1913, and is hereby approved.
Surveyor General's Office
Cheyenne, Wyoming.
June 24, 1913.

Surveyor General.

Surveys Designated	By Whom Surveyed	Contract No.	Contract Date	Amount of Surveys Mls.	Amount of Surveys chs.	Amount of Surveys lks.	When Surveyed Begun	When Surveyed Completed

The above map of Township No. Range No. of the Meridian is strictly conformable to the field notes of the survey thereof on file in this office, which have been examined and approved

U. S. Surveyor General's Office.

Surveyor General.

52-100

J.W.

2088 C

This plat accepted by the Commissioner July 2, 1913.
Triplicate plat filed in Lander land office July 2, 1913.

3418

Supplemental Plat of Lot 43

Township Nº 52 North, Ranges Nº 100 & 101 West of the Sixth Principal Meridian, Wyoming.

Scale: 20 chains to 1 inch.

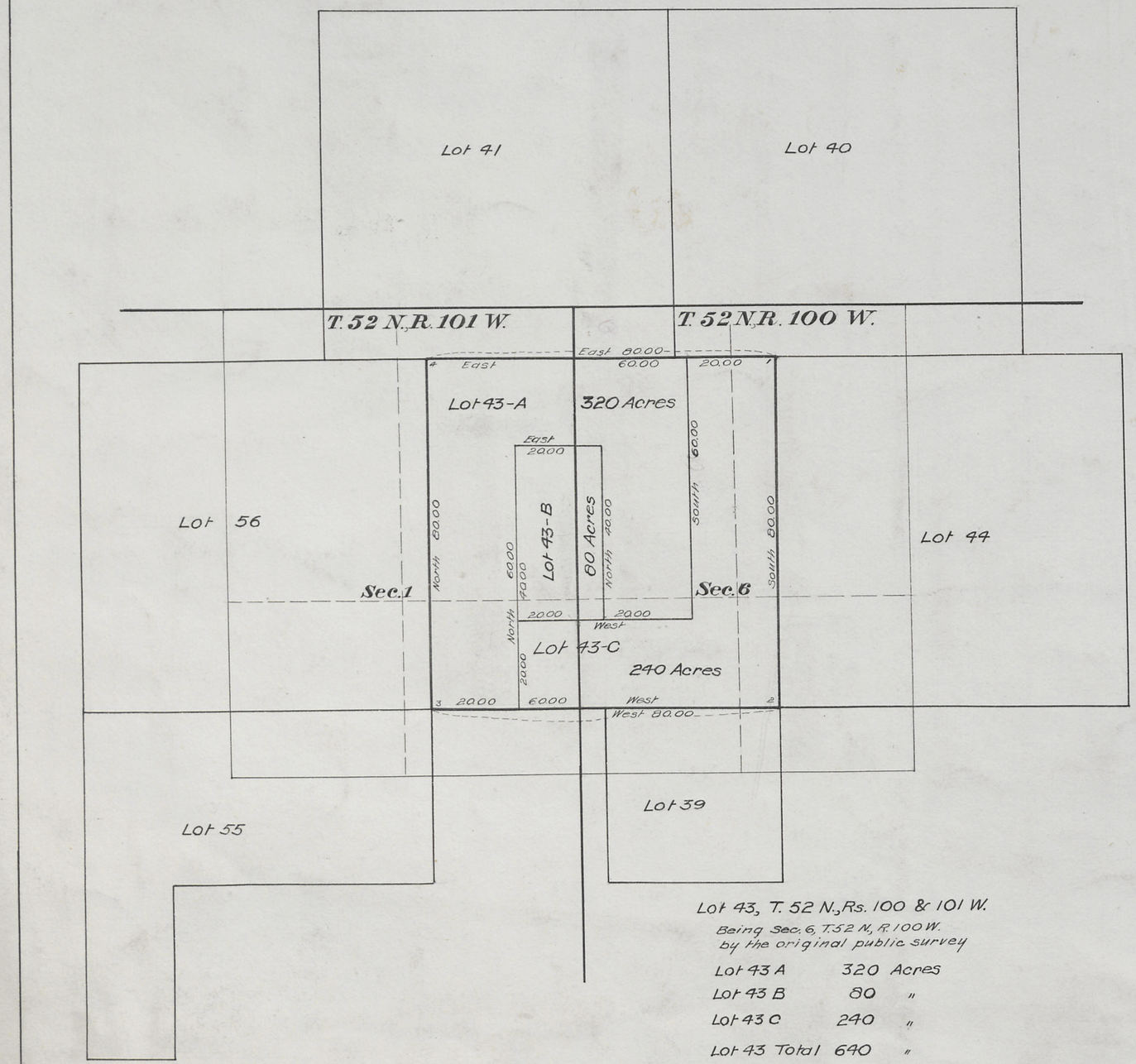

Office of U.S. Surv. Gen'l
Cheyenne, Wyoming, August 24, 1909.

This Supplemental Plat subdividing Lot 43, T. 52 N., Rs. 100 & 101 W. is strictly conformable to the field notes of the survey thereof on file in this office and is hereby approved

It has been prepared in compliance with instructions contained in letter "E" dated July 29, 1909 by the Acting Commissioner of the General Land Office.

Stephen Johnson
Surveyor General

Lot 43, T. 52 N., Rs. 100 & 101 W.
Being Sec. 6, T. 52 N., R. 100 W.
by the original public survey

Lot 43 A	320	Acres
Lot 43 B	80	"
Lot 43 C	240	"
Lot 43 Total	640	"

Accepted by Hon. Commr., Letter "E", Sept. 27, 1909. Duplicate plat forwarded to Lander Land Office, Sept. 30, 1909

2088 B

52-100

36

3417

Click Here for Field Notes

67

See 67-A.
" 67-B

(4-675a)

Resurvey Township No 52 North, Range No 100 West of the 6th Principal Meridian, Wyoming.

THIRTEENTH STANDARD PARALLEL NORTH.

TWELFTH AUXILIARY MERIDIAN WEST.

Lot N°41 639.92 Acres. (27.23 ") | Lot N°40 639.84 Acres. (99.58 ") | Lot N°37 640 Acres. (384 Acres)

Sec.31. | Sec.32. | Sec.33. | Sec.34. | Sec.35. | Sec.36. | Sec.31. | Sec.32.

Lot N° 43 640 Acres. (366.64 ") Cody Irrigation Canal

Lot N° 44 640 Acres.

Sec. 6. 5463 | Sec. 5. 431.95 | Sec. 4. 854.44 | Sec. 3. 851.71 | Sec. 2. 847.43 | Sec. 1. 847.88

Lot N°39 160 Acres

Wood Road

Road Burlington to Cody

Sec. 7. 512.47 | Sec. 8. 614.56 | Sec. 9. 551.62 | Sec. 10. 640 | Sec. 11. 640 | Sec. 12. 640

School Section Lot N° 38 640.00 Acres.

Sec. 18. 613.92 | Sec. 17. 523.34 | Sec. 16. 231.84 | Sec. 15. 640 | Sec. 14. 640 | Sec. 13. 640

Old Road Burlington to Cody

Road Cody to Meeteetse

North Fork Dry

Sec. 19. 616.20 | Sec. 20. 640 | Sec. 21. 640 | Sec. 22. 640 | Sec. 23. 640 | Sec. 24. 604.21

Old Lake Bed

Sec. 30. 619.36 | Sec. 29. 640 | Sec. 28. 640 | Sec. 27. 640 | Sec. 26. 614.80 | Sec. 25. 553.02

Old Lake Bed

School Section Lot N° 46 640.00 Acres.

Sec. 31. 622.60 | Sec. 32. 640 | Sec. 33. 640 | Sec. 34. 640 | Sec. 35. 321.75 | Sec. 36. 230.25

Latitude 47°26' N.
Longitude 108°57' W.
Mag. Decl. 17°40' E.

Scale 40 Chains to an Inch.

Private Land Claims 2613.08 Acres.
Public Land 21557.66 Acres.
Total number of Acres 24170.74

Index to Segregated Lots.

Lot No.	Original Survey T	R	Sec	Subdivision	Entry Kind	Entry No.	Entryman
37	53	100	36	All	S.S.		Wyoming
38	52	100	16	"	S.S.		"
39	52	100	1	N.E. ¼	H.E.	1383	Clarence Swine
40	53	100	33	All	S.L.		Wyoming
41	53	100	32	All	S.L.		"
43	53	100	6	All	S.L.		"
44	52	100	5	All	S.L.		"
46	52	100	36	All	S.S.		"
47	52	99	19	SW¼ SW¼	F.P.S.		Adam Hoog

Private Land Claims Areas.

Number	Totals	In Township.
37 (53-100)	640.00 Acres.	384 Acres.
38	640.00 "	640.00 "
39	160.00 "	160.00 "
40 (53-100)	639.84 "	99.58 "
41 (" ")	639.92 "	27.23 "
43	640.00 "	366.64 "
44	640.00 "	640.00 "
46	640.00 "	640.00 "
47	40.00 "	35.79 "
	Total	2613.08 "

Surveys Designated	By Whom Surveyed	Date of Contract No.	Amount of Surveys M.	Ch.	Lks.	When Surveyed
Resurvey E. S. and W. Township lines	Brunt & Utterback	304, May 27, 1905	18	51	64	May 9, 1905-Apr. 23, 1906.
Resurvey Subdivisions	" " "	" " "	59	69	38	June 1-12, 1906
Connections	" " "	" " "	2	50	08	" "
Private Land Claims	" " "	" " "	23	00	00	May 28-31, 1906
13th Stand. Par. North.	Brunt and Bandy	303, May 27, 1905	5	00	00	July 12-14, 1905.
" " "	Arthur H. Brunt	296, Feb. 17, 1904	1	00	00	Sept. 24, 1904

The above Maps of Resurvey of Township No. 52 North of Range No. 100 West of the 6th Principal Meridian, Wyoming is strictly conformable to the field notes of the survey thereof on file in this Office, which have been examined and approved.

Surveyor Generals Office.
Cheyenne, Wyoming January 5, 1907.

R. Phelps Johnson
Sur. Gen.

THE NORRIS PETERS CO. LITHO. WASHINGTON, D. C.

This survey accepted by the acting Commissioner in his letter "E" of Apr 29. 1907. Triplicate Plat forwarded to Lander Land Office May 3. 1907.

2088 A

52-100

Click Here for Field Notes

3416

TOWNSHIP No. 52 NORTH, RANGE No. 100 WEST of the 6TH Principal MERIDIAN.



Total number of Acres. 22958.09

Surveys Designated	By Whom Surveyed	Date of Contract	Amount of Surveys Mts	Chs	Lks	When Surveyed	Magnetic Declination
S. & E. Township lines	W. H. Proctor	July 11, 1882	11	77	16	May 23, 24, 1883	20° 6' East
Subdivisions	" "	" "	59	71	49	Aug. 7–13, 1883	20° 5' " "
Connections	" "	" "	1	10	85	" "	
13" Stand. Prl. N.	" "	" "	5	77	18	May 9, 1883	
12" Auxil. M. W.	" "	" "	6	00	56	May 15, 1883	

The above Map of Township No. 52 North Range No. 100 West of the Sixth Principal Meridian Wyoming Territory is strictly conformable to the field notes of the survey thereof on file in this Office, which have been examined and approved.

Surveyor General's Office,
Cheyenne Wyoming
March 11th 1884

Edw. C. David
Surr. Genl.

A. Gast & Co., St. Louis Mo.

2088

Canc
52-100

36

Click Here for Field Notes

61

4845

RESURVEY
TOWNSHIP EXTERIORS

Scale: 1 inch = 160 Chains



Table of Mileage

Surveys Designated	Amount Mls.	Chs.	Lks.	When Surveyed
Standard lines, resurveyed,	36	27	72	July 14-Aug. 4, 1905
Township " "	84	45	93	July 30, 1905-April 28-1906
Connections "	9	35	86	" " " " " "

This Plat
of the Resurvey of the
Twelfth and Thirteenth Standard Parallels North through Range 101 West; the Twelfth Auxiliary Meridian West through Tps. 49, 50, 51 and 52 North, between Ranges 100 and 101 West; the West boundaries of Tps. 49, 50, 51 and 52 North, Range 101 West, the East boundaries of Tps. 49 50 51 and 52 North, Range 100 West; the North boundaries of Tps. 49, 50 and 51 North Range 100 West and the North boundaries of Tps. 49, 50 and 51 North Range 101 West of the Sixth Principal Meridian, Wyoming, is strictly conformable to the field notes of the resurvey thereof by Samuel W. Brunt and Wilfred W. Utterback, U.S.D.S., under their Contract No. 304, dated May 27, 1905, which have been examined, approved and filed in this office.

U.S. Surv. Gen'l's Office
Cheyenne, Wyoming.
January 5, 1907.

Stephen S. Hanson
U.S. Surv. Gen'l.

2897

Resurvey accepted by the acting Commissioner in his Letter "E" April 29. 1907

(26)
Indexed

3473

Click Here for Field Notes

Retracement Notes, All or Part

EXTERIOR LINES

Scale 3 miles to 1 inch.

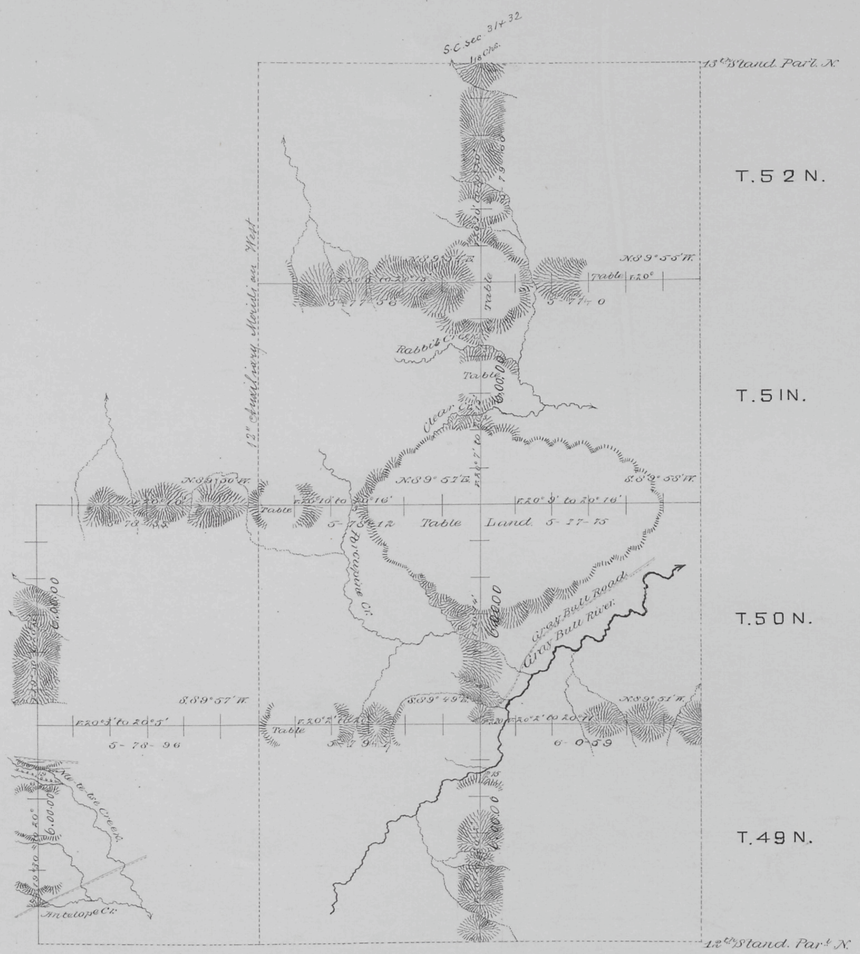

Survey Designated.	By whom surveyed.	Date of contract.	Amount of Survey Mls.	Chs.	Lks.	When surveyed.
Exterior Lines.	W. H. Proctor.	July 11, 1882	83	66	98	May 17-30, 1883.
Connections	" "	" "		18	00	" "

The above diagram of the Exterior Lines of Tps. 49, 50, 51 + 52 N. R's 99 + 100 W., + Tps. 49 + 50 N. R. 101 W., of the 6th P.M. Wyo. Ter., is strictly conformable to the field notes of the survey on file in this Office, which have been examined and approved.

Surveyor General's Office,
Cheyenne Wyo. March 11th 1884.

Edw. C. David
Sur. Genl.

2096

(26) Indexed

3356

Click Here for Field Notes | Retracement Notes, All or Part

12th Auxiliary Meridian West

along W. Boundary of Tps 49, 50, 51 & 52 N. R. 100 W. of the 6th Pr. Mer. Wyo. Terr.
Magnet. Var. East. Scale 40 ch to 1 inch.

Surveys Designated	By whom Surveyed	Date of Contract	Amount of Surveys	When surveyed.
12th Auxil. M. W.	W. H. Procter	July 11, 1882	24 mi. 00 ch. 56 lks.	May 11, 12, 14, 15, 1883
Connections	" " "		— 19 18	" 15 "

I. herby certify that the above diagram of the 12th A. M. W. along the W. Bdy. of Tps. 49, 50, 51, and 52 N. R. 100 W. of the 6 Pr. Mer. Wyom. Terr. is strictly conformable to the fieldnotes thereof on file in this office which have been examined and approved
Surveyor General's office
Cheyenne Wyo. March 11, 1884

Edw. C. David
Surveyor General

2076