Click Here for Field Notes

7001

ORIGINAL

TOWNSHIP 52 NORTH, RANGE 102 WEST OF THE SIXTH PRINCIPAL MERIDIAN, WYOMING

SURVEY OF A PORTION OF BUFFALO BILL RESERVOIR BOUNDARY

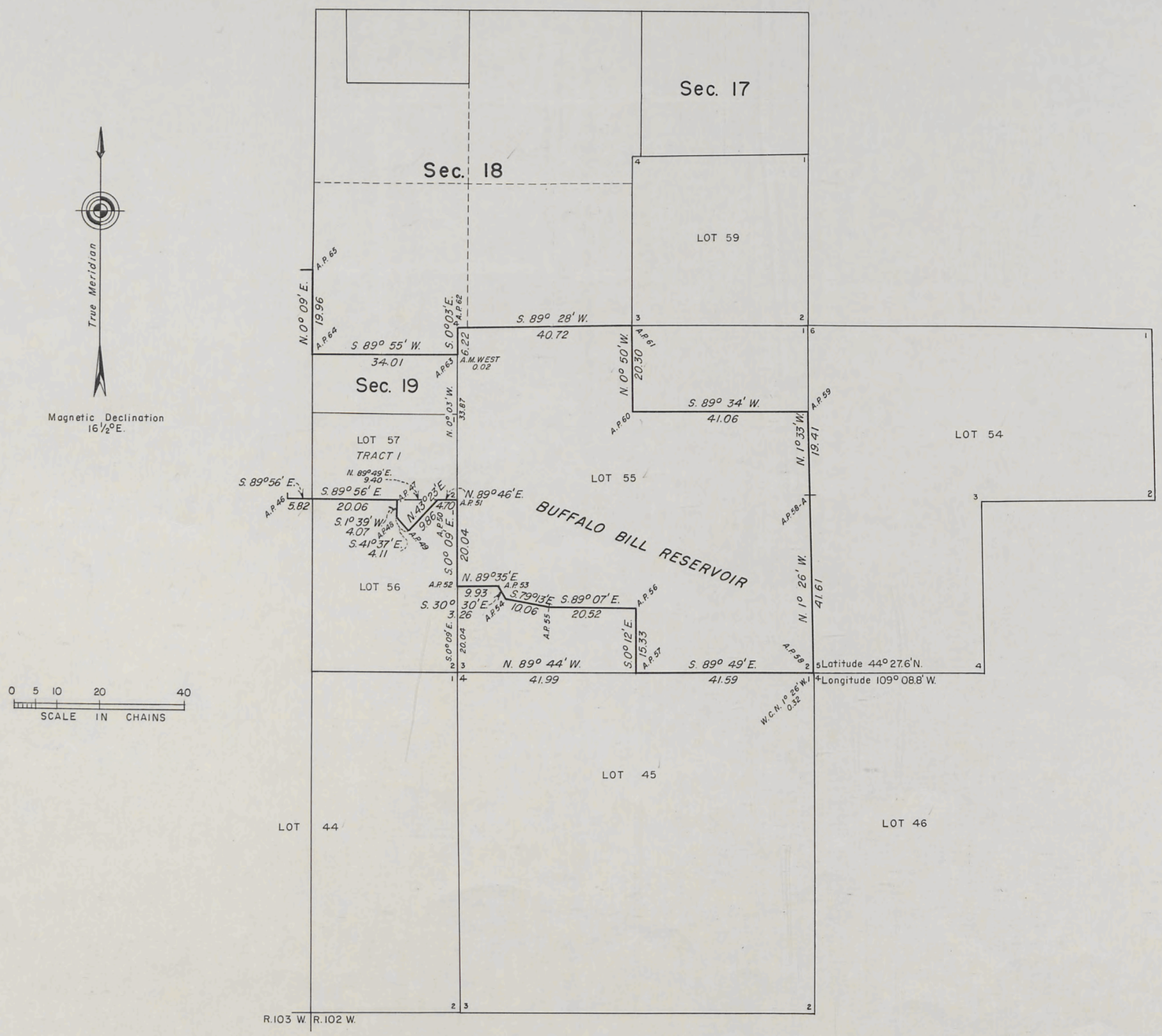

A history of previous surveys is contained in the field note record.

This plat represents a survey of that portion of the Buffalo Bill Reservoir Boundary in T. 52 N., R. 102 W., Sixth Principal Meridian, Wyoming, executed by Richard L. Oakes, Cadastral Surveyor, beginning May 23, 1964, and completed June 2, 1964, pursuant to Special Instructions for Group No. 280-2, Wyoming, dated February 28, 1964.

For information concerning the lottings and areas not shown hereon, reference should be made to the resurvey plat approved August 8, 1907, supplemental plats approved September 13, 1911, and September 25, 1916, and supplemental plats accepted May 18, 1911 (Bureau of Reclamation plat), December 15, 1920, and June 7, 1923.

UNITED STATES DEPARTMENT OF THE INTERIOR
BUREAU OF LAND MANAGEMENT
Washington, D. C. June 15, 1966

This plat is strictly conformable to the approved field notes, and the survey, having been correctly executed in accordance with the requirements of law and the regulations of this Bureau, is hereby accepted.

For the Director

T. E. Remington

Chief, Division of Engineering

M.L.L.

2105-N

52-102

6987

ORIGINAL

TOWNSHIP 52 NORTH, RANGE 102 WEST OF THE SIXTH PRINCIPAL MERIDIAN, WYOMING.

SUPPLEMENTAL PLAT OF SECTION 3

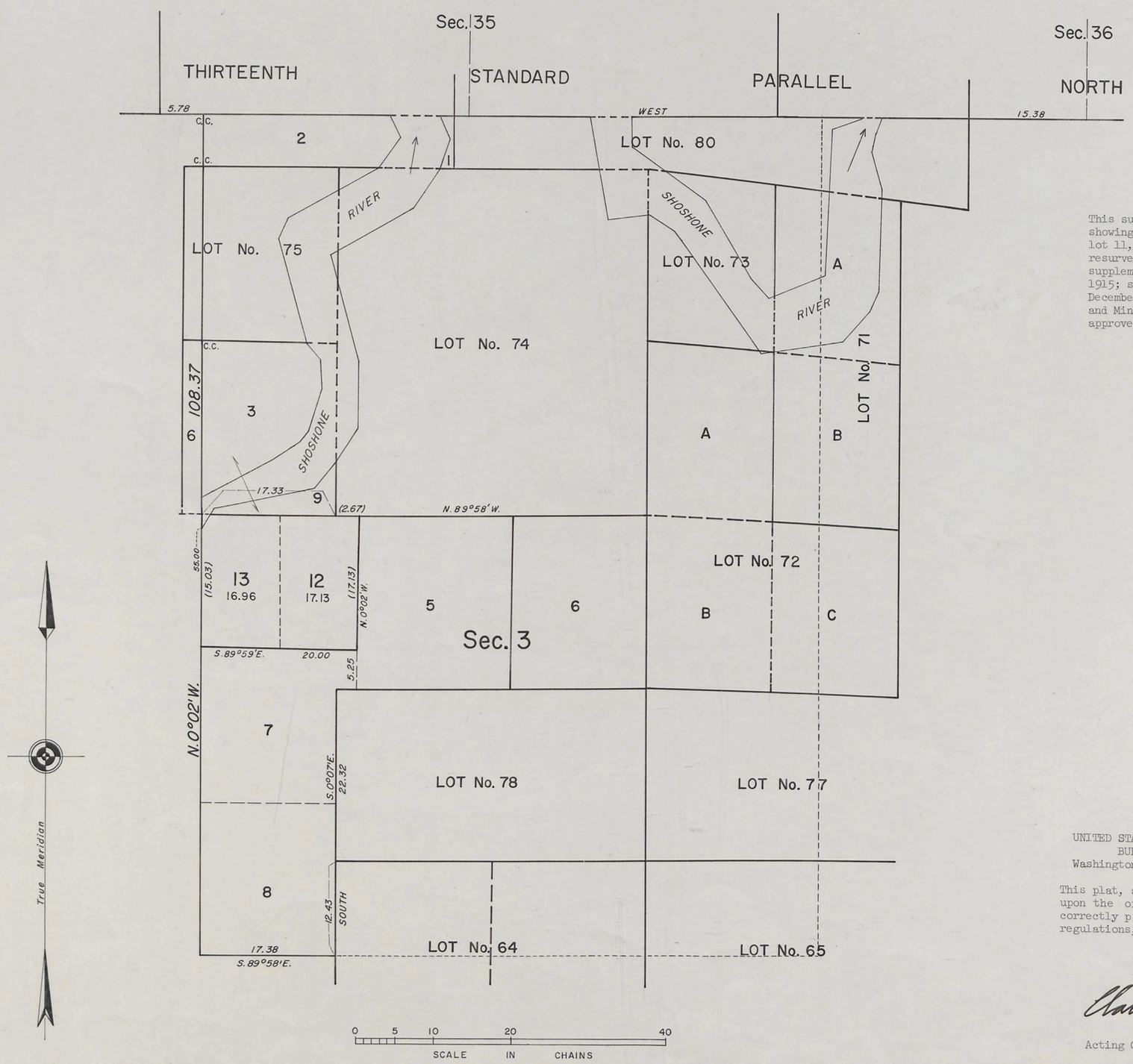

This supplemental plat of section 3, showing amended lottings in former lot 11, is based on the plat of the resurvey approved August 8, 1907; a supplemental plat approved June 29, 1915; supplemental plats accepted December 15, 1920, and June 7, 1923; and Mineral Survey No. 417, Wyoming, approved December 26, 1913.

UNITED STATES DEPARTMENT OF THE INTERIOR
BUREAU OF LAND MANAGEMENT
Washington, D. C. November 15, 1965

This plat, showing amended lottings, is based upon the official records, and having been correctly prepared in accordance with the regulations, is hereby accepted.

For the Director

Clark F. Gumm

Acting Chief, Division of Engineering

RTB

2105-M

52-102

6825

ORIGINAL

TOWNSHIP 52 NORTH, RANGE 102 WEST OF THE SIXTH PRINCIPAL MERIDIAN, WYOMING.

SUPPLEMENTAL PLAT
S. ½ of Sec. 11 And N. ½ of Sec. 13

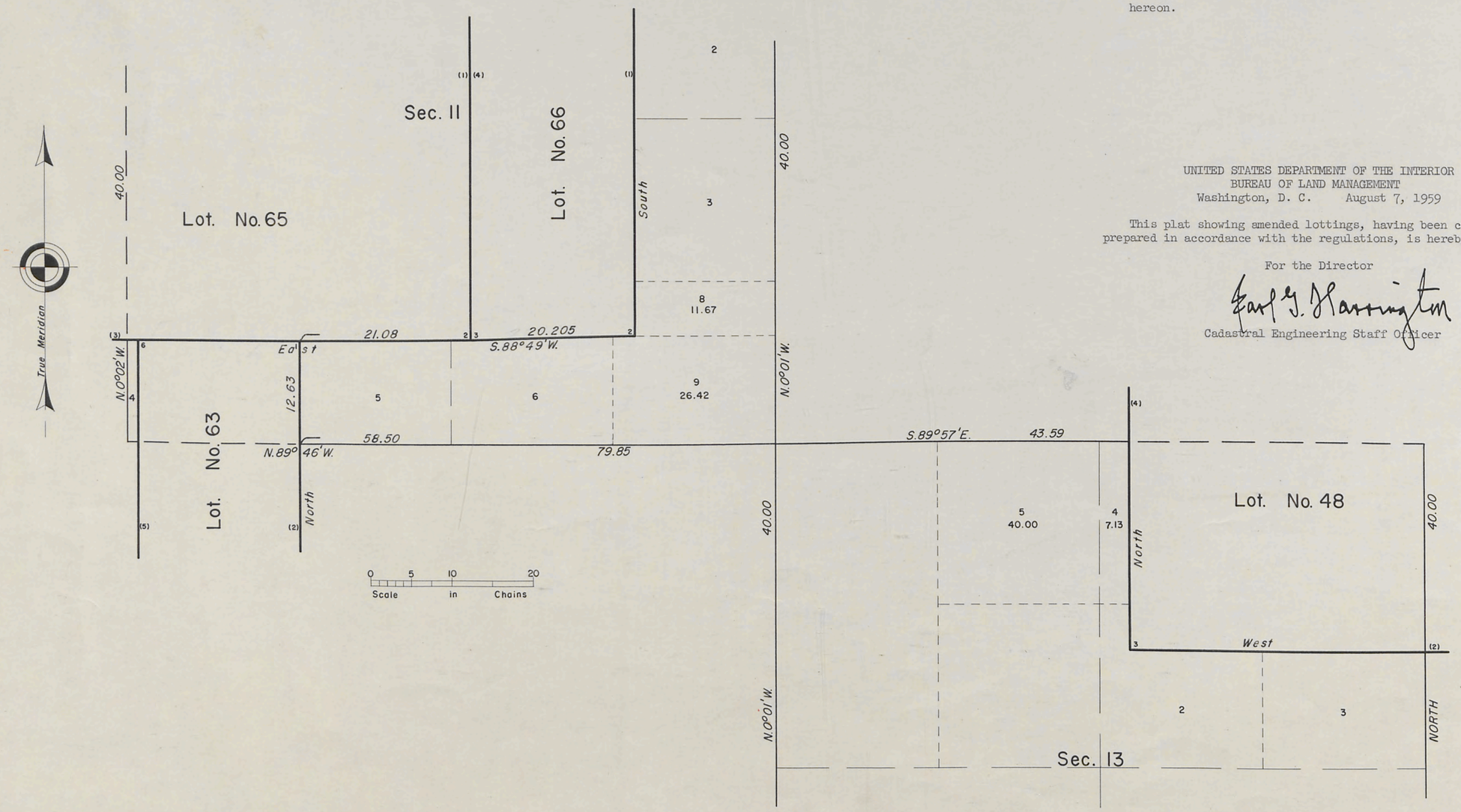

This plat, showing a subdivision of original Lot 7, Section 11, and Lot 1, Section 13, Township 52 North, Range 102 West, Sixth Principal Meridian, Wyoming, is based upon the plat accepted November 13, 1907, to which reference will be made for lottings and areas not shown hereon.

UNITED STATES DEPARTMENT OF THE INTERIOR
BUREAU OF LAND MANAGEMENT
Washington, D. C. August 7, 1959

This plat showing amended lottings, having been correctly prepared in accordance with the regulations, is hereby accepted.

For the Director

Earl G. Harrington

Cadastral Engineering Staff Officer

T.G.

60231 L.H.

2105-L

52-102 Filed in L.O. Oct. 14, 1959.

Ac. 6807

ORIGINAL

TOWNSHIP 52 NORTH, RANGE 102 WEST OF THE SIXTH PRINCIPAL MERIDIAN, WYOMING.

SUPPLEMENTAL PLAT

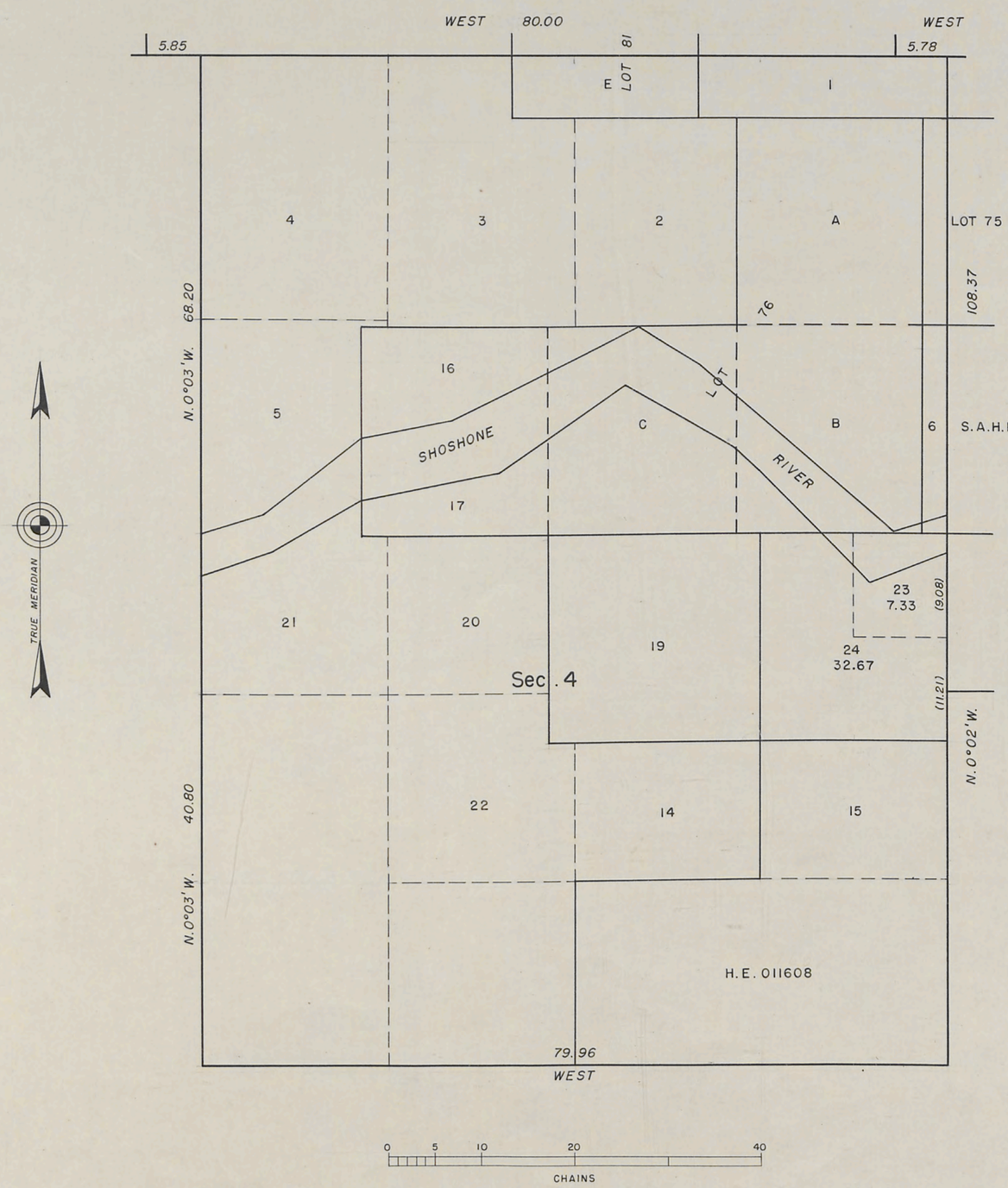

This plat, showing a subdivision of original lot 18, section 4, T. 52 N., R. 102 W., Sixth Principal Meridian, Wyoming, is based upon plats approved August 8, 1907, May 4, 1920, and December 31, 1929.

UNITED STATES DEPARTMENT OF THE INTERIOR
BUREAU OF LAND MANAGEMENT
Washington, D. C. January 5, 1959

This plat, showing amended lottings, is based upon the official records, and having been correctly prepared in accordance with the regulations, is hereby accepted.

For the Director

Earl G. Harrington

Cadastral Engineering Staff Officer

H.E.G.

2105-K

52-102

Accession no. 3535

ORIGINAL

Supplemental Plat No. 8

SUPPLEMENTAL PLAT OF SECTIONS 3, 4 AND 5

IN INDEPENDENT RESURVEY OF

TOWNSHIP No. 52 NORTH, RANGE No. 102 WEST OF THE SIXTH PRINCIPAL MERIDIAN, WYOMING

Scale: 15 Chains to an Inch

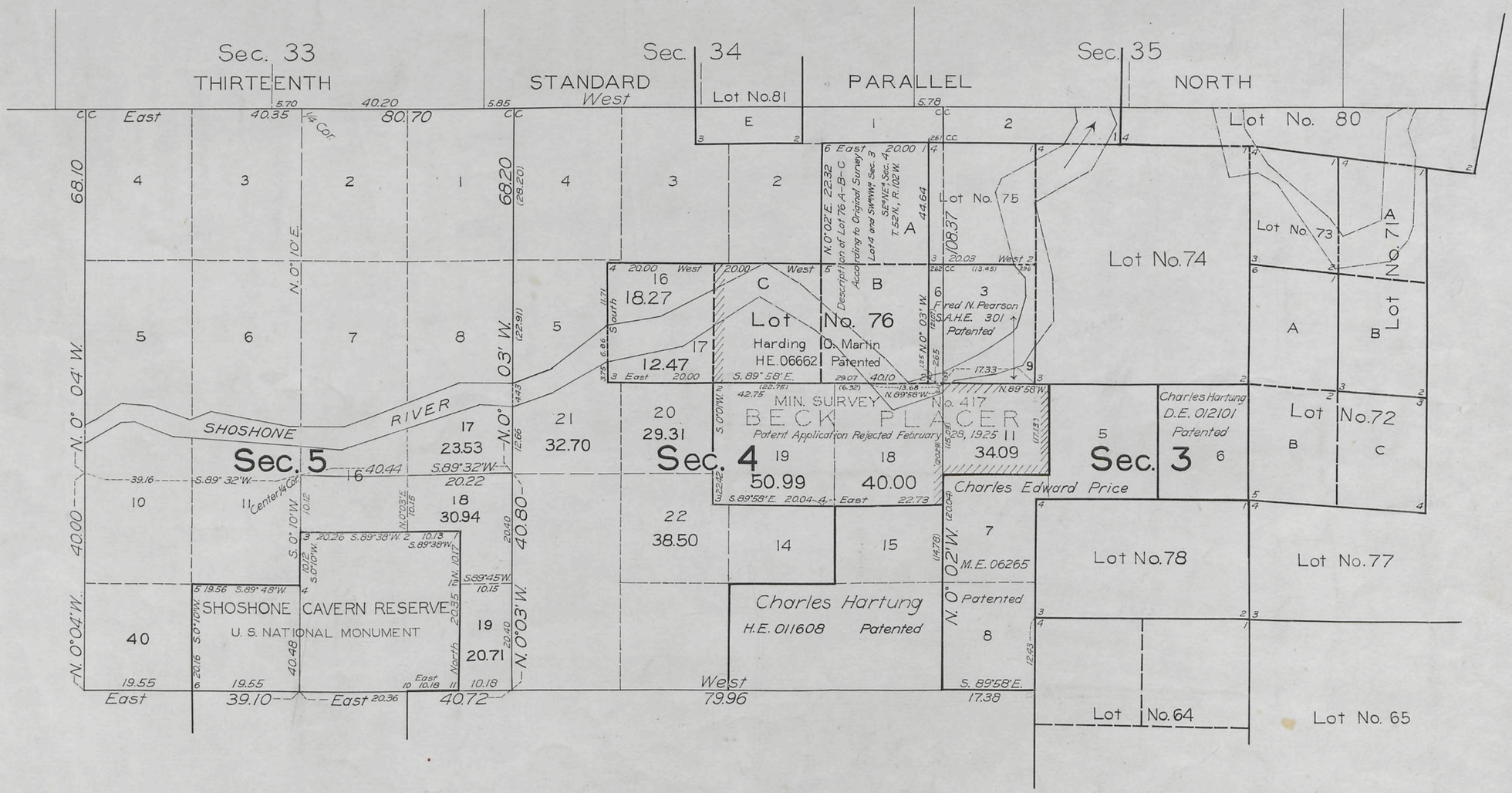

Public Survey Office

Cheyenne, Wyoming, November 18, 1929

This Supplemental plat of Sections 3, 4 and 5, Township No. 52 North, Range No. 102 West of the Sixth Principal Meridian, Wyoming, based on plat approved August 8, 1907 and Min. Sur. No. 417, approved Dec. 26, 1913, amendatory of the supplemental plat approved Aug. 8, 1922, showing regular and fractional lottings restored to status of vacant public lands, caused by the elimination of West Sulphur Placer claim and subdivision of Beck Placer claim, Min. Sur. No. 417; lotting of sub-lot D and restoring to the record sub-lot C of Lot No. 76, as shown on supplemental plat approved September 13, 1911; also new fractional lots created by the segregation survey of Shoshone Cavern National Monument, under Group 104, prepared in accordance with instructions contained in the Commissioner's letter "E" dated April 10, 1929, is hereby approved.

Joel Q. Naret.
Office Cadastral Engineer

DEPARTMENT OF THE INTERIOR
GENERAL LAND OFFICE
Washington, D. C., Dec. 31, 1929.

The amended lottings represented by this supplemental plat having been correctly made in accordance with the regulations of this office, the plat is hereby accepted.

Thos. A. Haull
Assistant Commissioner

AMT

2105-J

52-102

Transmitted to U.S. Land Office Cheyenne Wyo
April 7, 1930

Click Here for Field Notes

ORIGINAL

TOWNSHIP NO. 52 NORTH, RANGE NO. 102 WEST OF THE SIXTH PRINCIPAL MERIDIAN, WYOMING.

SUPPLEMENTAL PLAT OF SECTIONS 5 AND 8.

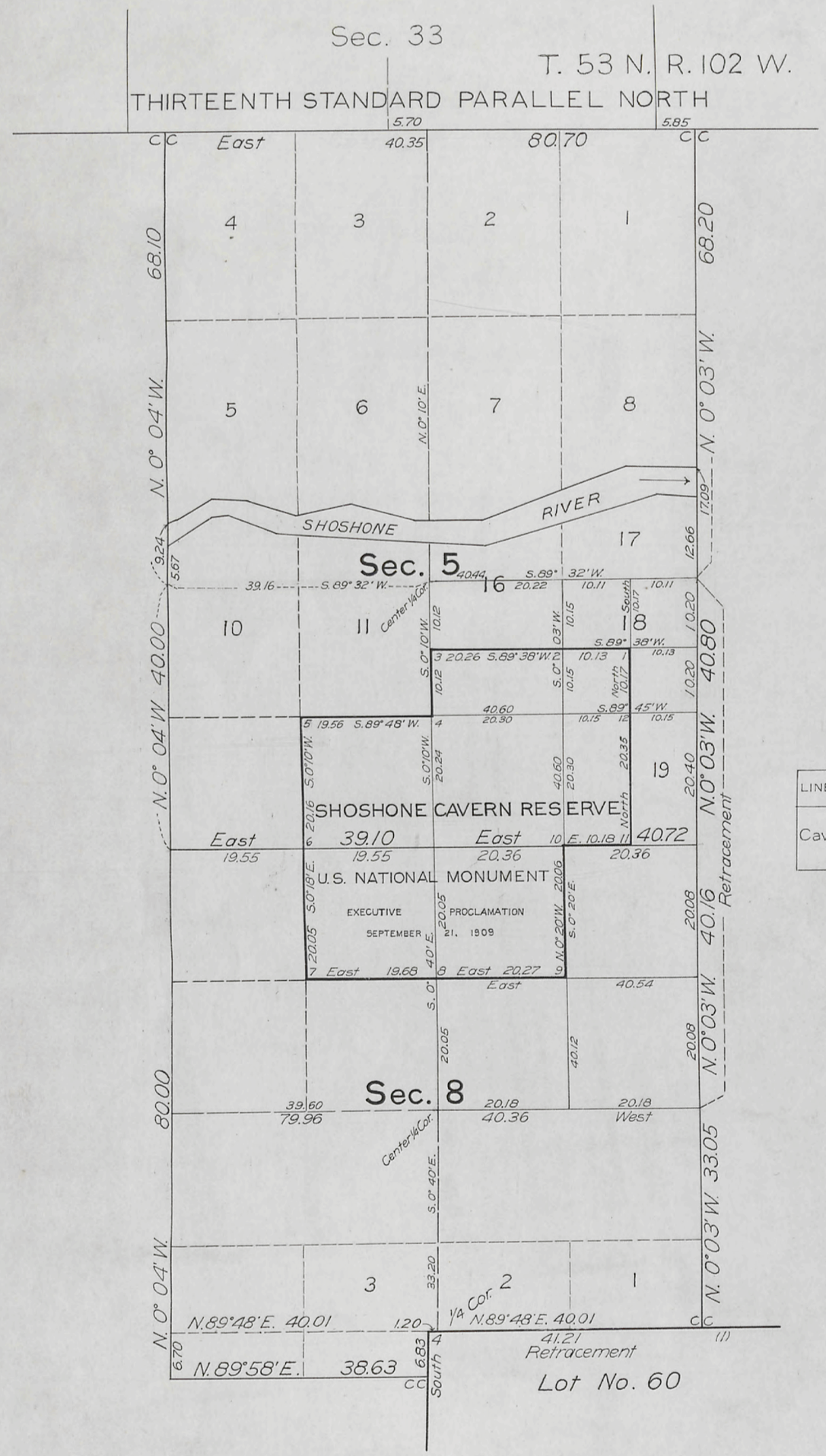

PLAT OF

SHOSHONE CAVERN RESERVE

IN

INDEPENDENT RESURVEY OF

T. 52 N., R. 102 W. 6th P. M.

SECTIONS 5 AND 8

SCALE: 15 CHAINS TO 1 INCH

Survey authorized by Commissioner's letter "E" dated April 4, 1928

LINES DESIGNATED BY WHOM SURVEYED		No.	GROUP DATE	MILEAGE MLS.	MILEAGE CHS.	WHEN SURVEYED BEGUN	WHEN SURVEYED COMPLETED
Cavern Reserve	Mark D. King	104	March 19, 1928	11	37.36	May 8, 1928	May 24, 1928

Office of U.S. Supervisor of Surveys

Denver, Colorado, Nov. 18, 1929

The above plat of Shoshone Cavern Reserve, U. S. National Monument, in Sections 5 and 8, Township No. 52 North, Range No. 102 West of the Sixth Principal Meridian, Wyoming, is strictly conformable to the field notes of the survey thereof which have been examined and approved

Frank M. Johnson
U.S. Supervisor of Surveys

DEPARTMENT OF THE INTERIOR

GENERAL LAND OFFICE

Washington, D.C. Dec. 31, 1929.

The survey represented by this plat, having been correctly executed in accordance with the requirements of law and the regulations of this office, is hereby accepted

Chas C. Havell
Assistant Commissioner

Approved by U.S. Land Office, Cheyenne, Wyo. April 7, 1930

52-102

2105-1

5534

A.M.T.

C.W.P. 6/30

3533 (4-675 a) Original

Accepted June 7. 1923

Supplemental Plat No. 7
Resurvey Township No. 52 North Range No. 102 West of the Sixth Principal Meridian, Wyoming

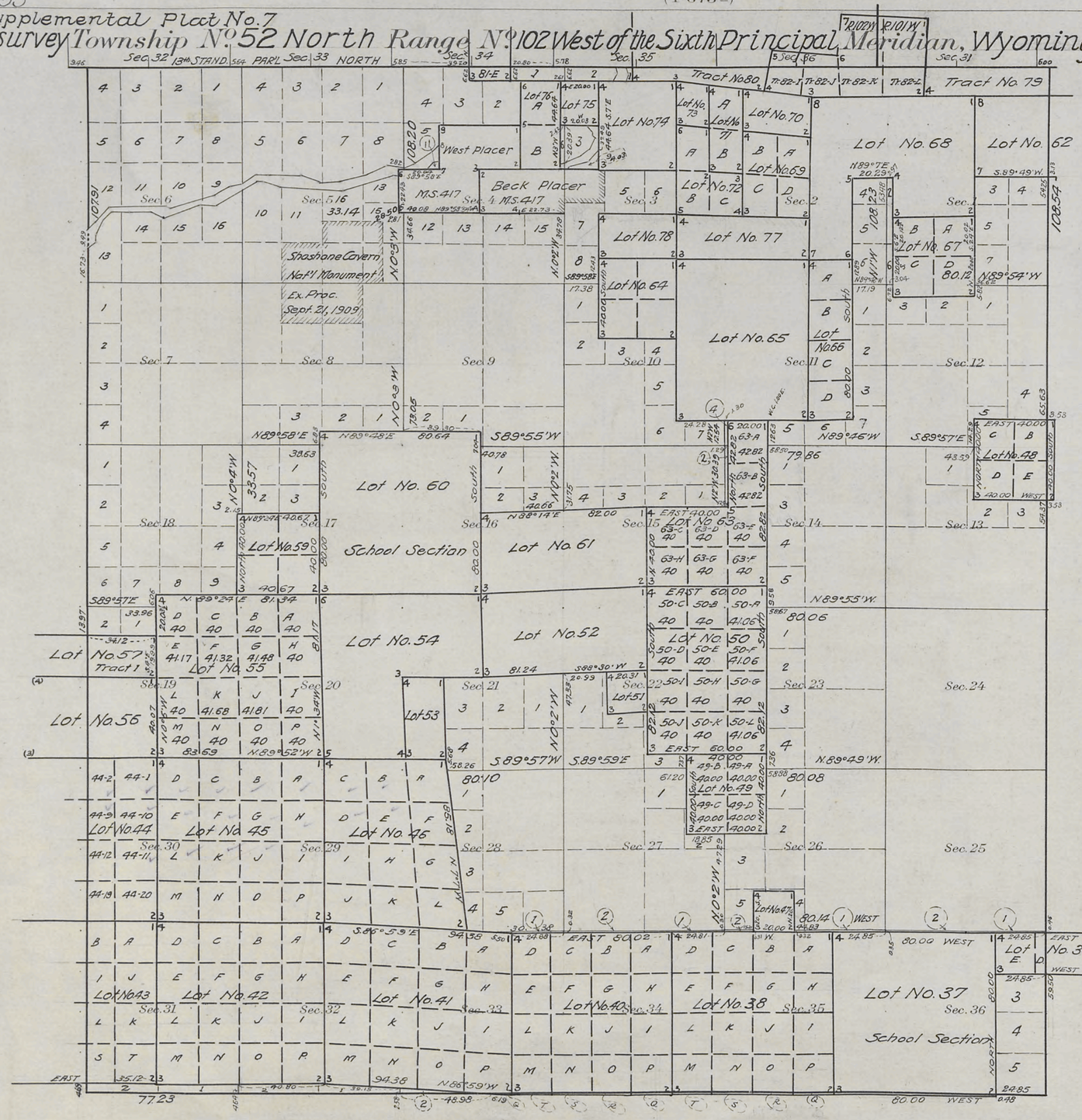

This Supplemental Plat No. 7, Resurvey Township No. 52 North, Range No. 102 West, of the Sixth Principal Meridian, Wyoming, approved August 8, 1907, showing assemblage of the township, with designations taken from all current plats, is prepared in accordance with directions given in Commissioner's letters "E" dated February 17,1922, March 17, 1922, and July 11, 1922, for the purpose;

First; of dividing segregated Lots Nos. 49, 50, 55 and 63, into their original legal subdivisions or aliquot parts, whereby lands patented to the State of Wyoming under the Carey Act in said lots are shown under their original plat areas and the public lands in said lots are platted with the areas determined from the resurvey measurements;

Second; for the purpose of showing the segregation in Sections 5 and 8, of the lands embraced in the Shoshone Cavern National Monument according to the executive proclamation of September 21, 1909, and fractional lots in Section 5 created thereby; and

Third; for the purpose of displaying the area of Lot 9 in Section 3, erroneously omitted from supplemental plat No. 6, T. 52 N., R. 102 W., approved May 4, 1920; and is hereby approved.

U.S. Surveyor General's Office,
Cheyenne, Wyoming, August 8,1922.

Clyde W. Atherly
Surveyor General.

Areas in Acres	
Public Land	
Indian Reservation	
Indian Allotments	
Mineral Claims	
Water Surface	
Total Area	

0 10 20 40 80
Scale 40 Chains to an inch
Mean Magnetic Declination

Surveys Designated	By Whom Surveyed	Group No.	Group Date	Amount of Surveys Mls.	Amount of Surveys chs.	Amount of Surveys lks.	When Surveyed Begun	When Surveyed Completed

The above map of Township No. ____ Range No. ____ of the ____ Meridian ____ is strictly conformable to the field notes of the survey thereof on file in this office, which have been examined and approved.

U. S. Surveyor General's Office.

Surveyor General.

2105-H.

Trans. to Lander Office Sept. 17, 1923

52-102

3532

(4-675 a)

ORIGINAL

Accepted December 15, 1920

Resurvey Township No. 52 North, Range No. 102 West of the Sixth Principal Meridian, Wyoming

THIRTEENTH STANDARD PARALLEL NORTH

Supplemental Plat No. 6

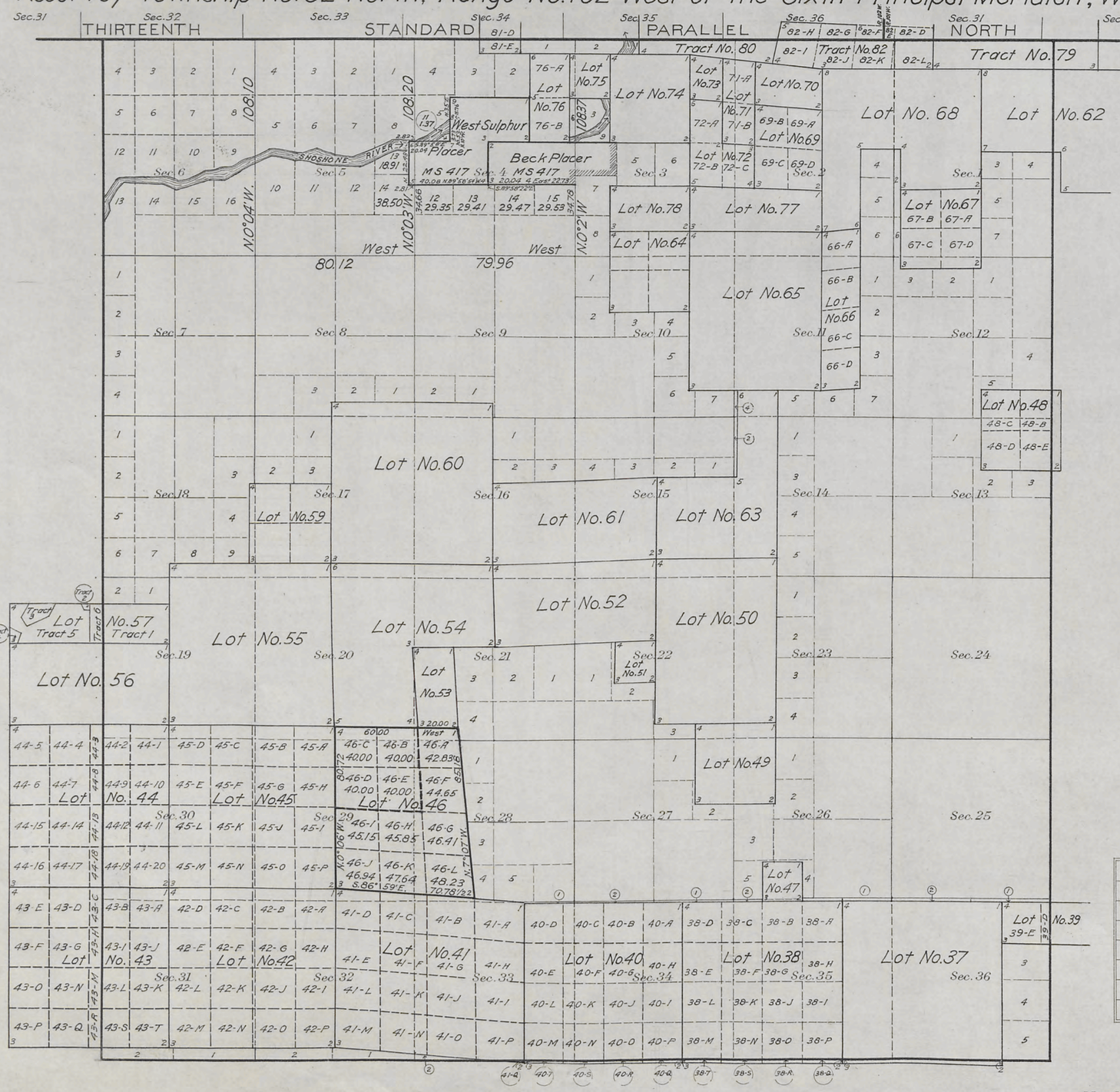

This supplemental plat No. 6, resurvey of T. 52 N., R. 102 W. of the 6th P.M., resurvey and plat approved Aug. 8, 1907, showing assemblage of the township with designations taken from all current plats, is prepared in accordance with directions given in Commissioner's letter "E", Feb. 26, 1920, for the purpose of showing the lots in Secs. 4 and 5 made fractional by the segregation of the Beck and West Placers, Mineral Survey No. 417, and for the purpose of dividing segregated lot No. 46 ($W\frac{1}{2}$, and $W\frac{1}{2}E\frac{1}{2}$ Sec. 28, by plat of original survey approved March 18, 1884) into its original legal subdivisions or aliquot parts, whereby the patented lands in said Lot 46 are shown under their original plat areas, and the public lands embraced in Wyoming Segregation List No. 107, "Carey" Act, are platted with the areas determined from the resurvey measurements; and is hereby approved.

U.S. Surveyor General's Office,
Cheyenne, Wyoming,
May 4, 1920.

Charles L. Decker
U.S. Surveyor General.

DUPLICATE PLAT
The following annotations are not a part of this Plat

Received with Surveyor General's letter of

Posted in Div. "O"

Township Plat filed with R. and R.

Miscellaneous

Areas in Acres	
Public Land	
Indian Reservation	
Indian Allotments	
Mineral Claims	
Water Surface	
Total Area	

0 10 20 40 80

Scale 40 Chains to an inch

Mean Magnetic Declination

Surveys Designated	By Whom Surveyed	Group No.	Group Date	Amount of Surveys Mls.	Amount of Surveys chs.	Amount of Surveys lks.	When Surveyed Begun	When Surveyed Completed

The above map of Township No. _____ Range No. _____ of the _____ Meridian _____ is strictly conformable to the field notes of the survey thereof on file in this office, which have been examined and approved.

U. S. Surveyor General's Office.

Surveyor General.

AMT

2105-G

Transmitted to Lander Land Office February 1, 1921.

52-102

3531

(4-675 a)

Supplemental Plat No. 5

Resurvey Township No. 52 North, Range No. 102 West of the 6th Principal Meridian, Wyoming



Office of U.S. Surveyor General,
Cheyenne, Wyoming
September 25, 1916

This Supplemental Plat of Lots 43 and 44 of resurveyed Township No. 52 North, Range No. 102 West of the 6th Principal Meridian, Wyoming, survey and plat approved August 8, 1907, has been prepared in accordance with instructions contained in G.L.O. letter "E" dated September 8, 1916, in order to show the subdivision of Lot 43 into its legal subdivisions or aliquot parts and to change the areas and designations of the subdivision of Lot 44 which was erroneously subdivided on supplemental plat aproved September 13, 1911, and is hereby approved

Charles L. Decker
Surveyor General

Areas in Acres	
Public Land	
Indian Reservation	
Indian Allotments	
Mineral Claims	
Water Surface	
Total Area	

True Meridian

0 10 20 40 80

Scale 40 Chains to an inch

Mean Magnetic Declination

Surveys Designated	By Whom Surveyed	Contract		Amount of Surveys			When Surveyed	
		No.	Date	Mls.	chs.	lks.	Begun	Completed

The above map of Township No. Range No. of the Meridian is strictly conformable to the field notes of the survey thereof on file in this office, which have been examined and approved

U. S. Surveyor General's Office.

Surveyor General.

A.M.T. Copy

A.L.R.

2105-F

52-102

37

Accession No. 3530

No. 4

Supplemental Plat, Sections 3 and 4

Resurvey Township Nº 52 North, Range Nº 102 West of the Sixth Principal Meridian, Wyoming

Scale 20 Chains to 1 Inch

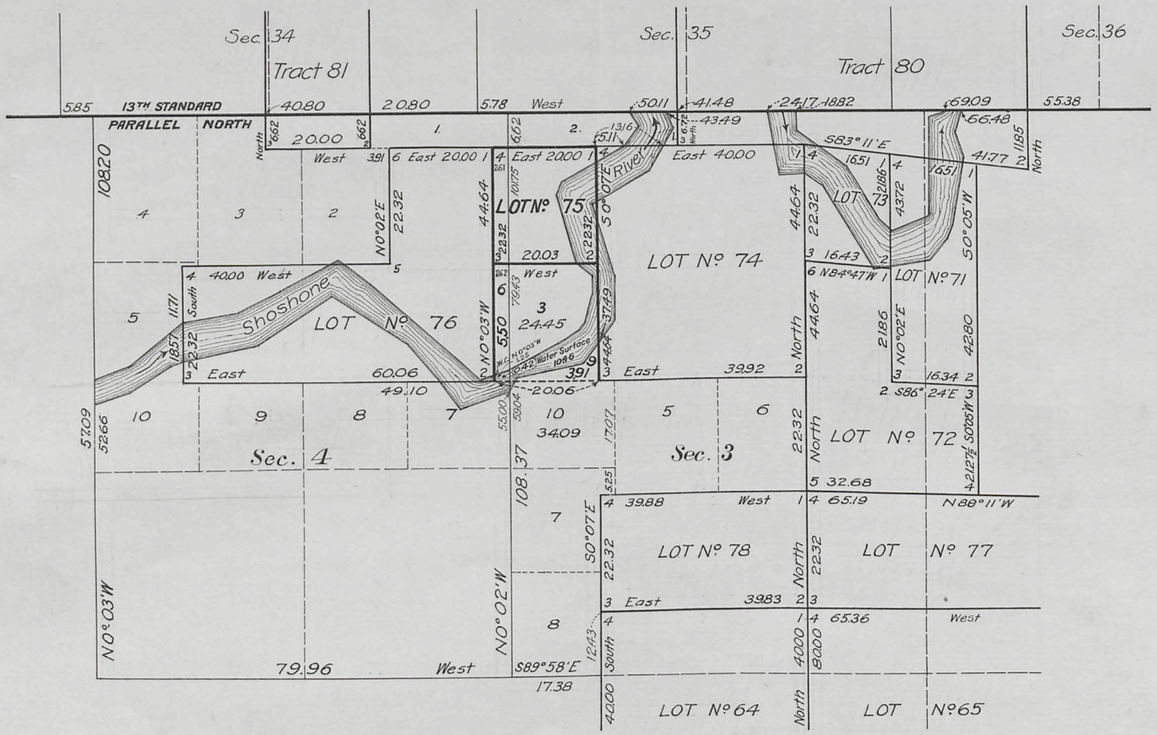

This Supplemental Plat showing the subdivision of Lot 4, Section 3, as shown on the plat approved August 8, 1907 Township Nº 52 North, Range Nº 102 West of the sixth Principal Meridian, Wyoming, is made for the purpose of obtaining the area and legal description of the subdivisions thereof in order to restore the SE¼ of the NW¼ of original section 3, to its status shown on the plat approved March 13, 1884, by which Fred N. Pearson made Soldiers Additional Homestead 961, Final Certificate Nº 301, May 4, 1901, as the assignee of Henry E. Palmer for Lot 3 and the SE¼ of NW¼ of said section as originally surveyed; and is hereby approved.

Surveyor General's Office
Cheyenne, Wyoming
June 29, 1915

Charles L. Decker
Surveyor General.

Resurvey
Hoffman and Cratsenberg
Contract Nº 305

C.H.K. Copy

A.L.R.

2105-E

52-102

3529 (4-675 a)

Supplemental Plat No. 3

Resurvey Township No. 52 North Range No. 102 West of the Sixth Principal Meridian Wyoming

Sec. 32 Thirteenth Sec. 33 Standard Parallel Sec. 34 North West Sec. 35 Tract 80 Sec. 31 Sec. 32

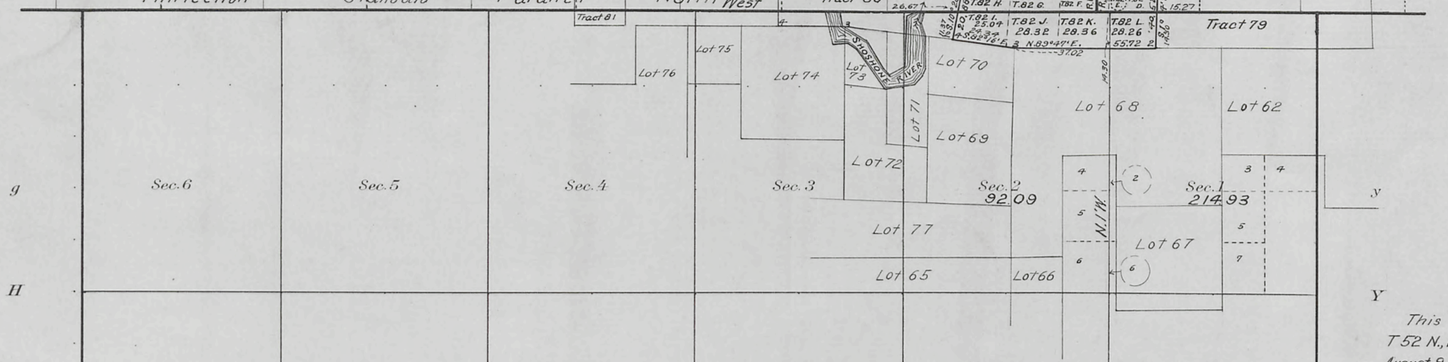

g	Sec. 6	Sec. 5	Sec. 4	Sec. 3	Sec. 2	Sec. 1
h	Sec. 7	Sec. 8	Sec. 9	Sec. 10	Sec. 11	Sec. 12
i	Sec. 18	Sec. 17	Sec. 16	Sec. 15	Sec. 14	Sec. 13
k	Sec. 19	Sec. 20	Sec. 21	Sec. 22	Sec. 23	Sec. 24
l	Sec. 30	Sec. 29	Sec. 28	Sec. 27	Sec. 26	Sec. 25
m	Sec. 31	Sec. 32	Sec. 33	Sec. 34	Sec. 35	Sec. 36

This Supplemental Plat of Sections 1 and 2 T 52 N., R. 102 W of the 6th P.M. plat approved August 8, 1907, is made to show the segregation of Tract 82, SE¼ SE¼ SW¼ Lot 4 original section 31, T 53 N., R. 101 W., as surveyed by William R. Bandy under instructions contained in Group 8 April 4, 1911, and is hereby approved.

Surveyor General's Office
Cheyenne Wyoming
February 17, 1914

Charles L. Decker
Surveyor General

Areas in Acres	
Public Land	
Indian Reservation	
Indian Allotments	
Mineral Claims	
Water Surface	
Total Area	

True Meridian

0 10 20 40 80

Scale 40 Chains to an inch

Mean Magnetic Declination

Surveys Designated	By Whom Surveyed	Contract No.	Contract Date	Amount of Surveys Mls.	Amount of Surveys chs.	Amount of Surveys lks.	When Surveyed Begun	When Surveyed Completed

The above map of Township No. ____ Range No. ____ of the ____ Meridian ____ is strictly conformable to the field notes of the survey thereof on file in this office, which have been examined and approved

U. S. Surveyor General's Office.

Surveyor General.

A.L.R. R.M.T.

2105-D

52-102

37

Click Here for Field Notes-Lot 57

8-a.

3528

(4-675a)

Supplemental Plat No. 2

Resurvey Township No. 52 North, Range No. 102 West of the Sixth Principal Meridian, Wyoming

On this Supplemental Plat of T. 52 N., R. 102 W., sub-lots A and B of Lot No. 57, are intended to cover the same lands as Tract 1, Lot No. 57, as shown by the plat approved May 18, 1911, according to instructions contained in Letter "E" from Commissioner of the G.L.O. dated April 28, 1920

Office of U.S. Surveyor General
Cheyenne, Wyoming, May 3, 1920

Office of U.S. Surveyor General,
Cheyenne, Wyoming,
September 13, 1911

This Supplemental Plat, showing subdivision of tracts of resurvey of T. 52 N., R. 102 W., survey and plat approved August 8, 1907, into their original legal subdivisions or aliquot parts, is hereby approved

Stephen P. O'Hanson
Surveyor General

Areas in Acres.	
Public Land	
Indian Reservation	
Indian Allotments	
Mineral Claims	
Water Surface	
Total Area	

0 10 20 40 80

Scale 40 Chains to an inch
Mean Magnetic Declination

Surveys Designated.	By Whom Surveyed.	Contract No.	Contract Date	Amount of Surveys Mls.	Amount of Surveys chs.	Amount of Surveys lks.	When Surveyed. Begun.	When Surveyed. Completed.

The above map of Township No. ____ Range No ____ of the Meridian ____ is strictly conformable to the field notes of the survey thereof on file in this office, which have been examined and approved.

U.S. Surveyor General's Office, ____

Surveyor General.

Accepted by the Hon. Commissioner of the General Land Office in his letter "E" of Oct. 31, 1911. Triplicate forwarded to Lander Land Office. Nov. 4, 1911

52-102

2105-C

3527

Supplemental Plat No. 1

Index to segregated lots.

Resurvey Township No. 52 North Range 102 West of the Sixth Principal Meridian, Wyoming.

Contract No. 305, Walter E. Hoffman & Frank E. Cratsenberg, May 27, 1905.

Resurvey		Original survey						
Lot No.	Area.	T.	R.	Sec.	Subdivision.	Entry Kind.	Entry No.	Entryman.
37	640.00	52	102	36	All	S.S.		Wyoming
38	640.00	,,	,,	35	All	S.L.		,,
39	160.00	,,	101	31	N½NW¼ & N½NE¼	H.	939	William Bloom
40	640.00	,,	102	34	All	S.L.		Wyoming
41	754.00	,,	,,	33	All	,,		,,
42	663.24	,,	,,	32	All	,,		,,
43	645.28	,,	,,	31	All	,,		,,
44	649.38	,,	,,	30	All	,,		,,
45	672.98	,,	,,	29	All	,,		,,
46	538.84	,,	,,	28	E½NW¼, W½NW¼, W½NE¼, W½SE¼ & S.W¼	,,		,,
47	40.00	,,	,,	26	SW¼SE¼	F.R.S.		W. Dean Hays
48	160.00	,,	101	18	NW¼	H.	1179	Belle Martin
49	160.00	,,	102	26	W½NE¼ & E½NW¼	S.L.		Wyoming
50	492.72	,,	,,	23	NW¼, SW¼, W½NE¼ & W½SE¼	,,		,,
51	41.53	,,	,,	22	NE¼SE¼	,,		,,
52	333.39	,,	,,	22	N½	,,		,,
53	81.44	,,	,,	21	W½SE¼	,,		,,
54	490.04	,,	,,	21	N½ & SW¼	,,		,,
55	665.44	,,	,,	20	All	,,		,,
56	319.80	,,	,,	19	Lots 3 & 4, E½SW¼ & SE¼	,,		,,
57	159.86	,,	,,	19	S½NE¼, SE¼NW¼ & Lot 2.	H.	1271	Enoch Rudman
58	159.62	,,	,,	18	Lots 2 & 3, SE¼NW¼ & NE¼SW¼	S.L.		Wyoming
59	162.68	,,	,,	17	SE¼	,,		,,
60	643.24	,,	,,	16	All	S.S.		,,
61	327.84	,,	,,	15	S½	S.L.		,,
62	440.56	,,	101	6	Lots 1. 2. 3. 4, 5 & SE¼NW¼, S½NE¼, N½SE¼ & SE¼SE¼	,,		,,
63	325.64	,,	102	14	SW¼, W½SE¼ & W½NE¼	,,		,,
64	159.32	,,	,,	10	NE¼	H.	1178	Helen Cody Wetmore
65	522.88	,,	,,	11	All	S.L.		Wyoming
66	161.60	,,	,,	12	W½NW¼ & W½SW¼	H.		Lizzie L. Davis
67	161.79	,,	,,	1	S½SE¼	H.	1774	Joseph Vogle
,,		,,	,,	12	N½NE¼	,,	,,	,, ,,
68	496.55	,,	,,	1	Lots 1. 2. 3. 4., S½NE¼, S½NW¼, W½SW¼ & N½SE¼	S.L.		Wyoming
69	135.32	,,	,,	2	S½NE¼ & N½SE¼	H.	1030	Joel R. Campbell
70	68.49	,,	,,	2	Lots 1 & 2	S.L.		Wyoming
71	70.72	,,	,,	2	Lot 3 & SE¼NW¼	H.	1772	Charles W. Dibble
72	107.32	,,	,,	2	SW¼NW¼ & N½SW¼	H.	1646	Harrison P. Arnold
73	36.18	,,	,,	2	Lot 4	H.	1281	,, ,, ,,
74	178.38	,,	,,	3	NE¼	H.	103	Charles De-Marris
75	44.67	,,	,,	3	Lot 3	S.C.H.	301	Fred N. Pearson
76	178.69	,,	,,	3	W½NW¼	H.	1029	Harding O. Martin
,,		,,	,,	4	S½NE¼	,,	,,	,, ,, ,,
77	138.83	,,	,,	2	S½SW¼ & S½SE¼	S.L.		Wyoming
78	88.96	,,	,,	3	S½SE¼	,,		,,
79		53	101	32	All	,,		,,
80		,,	102	36	All	S.S.		,,
81		,,	,,	35	W½NW¼ & W½SW¼	H	1589	Arthur M. Plumb.

The above supplemental plat of the resurvey of T52N.R.102W. being an index to the lots segregated and platted by the original public survey, has been prepared in strict conformity to the field notes of the accepted resurvey on file in this office which have been examined and approved.

Surveyor General's Office,
Cheyenne, Wyo.,
August 8, 1907.

Alphens Ostrander
Sur. Gen'l. for Wyoming.

HLP

WCH

2105-B

Resurvey accepted by the Assistant Commissioner in his letter "E" November 13, 1907. Triplicate Plat forwarded to Lander Land Office, January 17, 1908.

52-102

37

7

Click Here for Field Notes

3526

(4-675a)

Resurvey | Township No. 52 North Range No. 102 West of the Sixth Principal Meridian Wyoming

13th STANDARD PARALLEL NORTH

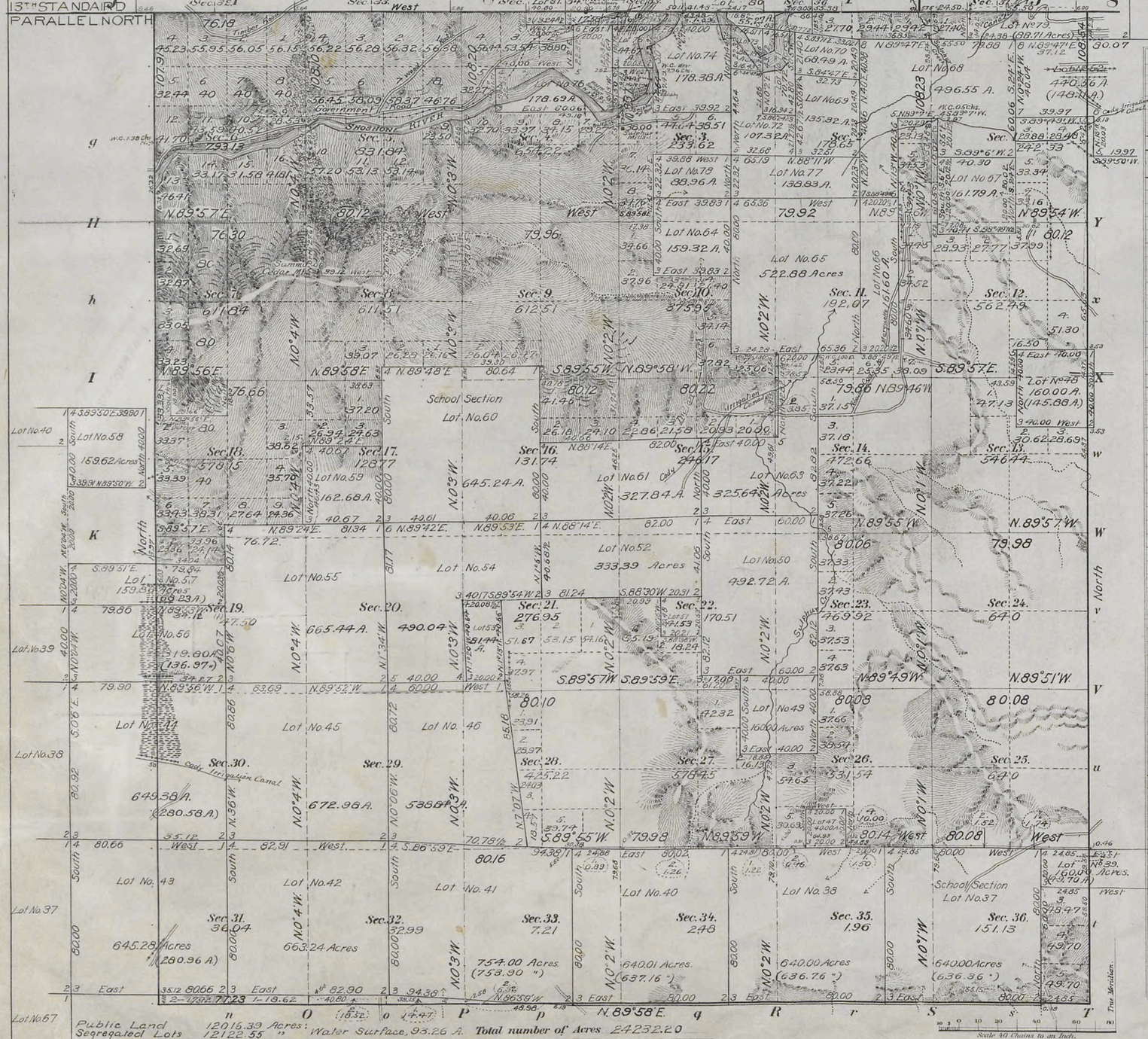

Meanders of

Posts	Courses	Ch.s Lks.	Posts	Courses	Ch.s Lks.	Posts	Courses	Ch.s Lks.

SEGREGATED LOTS

Number	AREA Total	AREA In Township
37	640.00 Acres	636.36 Acres
38	640.00 "	636.76 "
39 (52-101)	160.00 "	49.70 "
40	640.01 "	637.16 "
41	754.00 "	753.90 "
42	663.24 "	663.24 "
43 (52-103)	645.28 "	280.96 "
44 (52-103)	649.38 "	280.58 "
45	672.98 "	672.98 "
46	538.84 "	538.84 "
47	40.00 "	40.00 "
48	160.00 "	145.88 "
49	160.00 "	160.00 "
50	492.72 "	492.72 "
51	41.53 "	41.53 "
52	333.39 "	333.39 "
53	81.44 "	81.44 "
54	490.04 "	490.04 "
55	665.44 "	665.44 "
56 (52-103)	319.80 "	136.97 "
57 (52-103)	159.86 "	68.23 "
58 (52-103)	159.62 "	00.00 "
59	162.68 "	162.68 "
60	645.24 "	645.24 "
61	327.84 "	327.84 "
62 (52-101)	440.56 "	148.11 "
63	325.64 "	325.64 "
64	159.32 "	159.32 "
65	522.88 "	522.88 "
66	161.60 "	161.60 "
67	161.79 "	161.79 "
68	496.55 "	496.55 "
69	135.32 "	135.32 "
70	68.49 "	68.49 "
71	70.72 "	70.72 "
72	107.32 "	107.32 "
73	36.18 "	36.18 "
74	178.38 "	178.38 "
75	44.67 "	44.67 "
76	178.69 "	178.69 "
77	138.83 "	138.83 "
78	88.96 "	88.96 "
79 (53-101)		86.71 "
80 (53-102)		55.27 "
81 (53-102)		13.24 "
	Total	121 22.55 "

Latitude 44°26' N.
Longitude 109°03' W.
Mag. Decl. 18°20' E.

Surveys Designated	By Whom Surveyed	Date of Contract No.	Amount of Surveys M.	Ch.s	Lks.	When Surveyed
Resurvey N. W. and S. Township lines	Hoffman & Craisenberg	305, May 27, 1905	18	21	32	May 25-June 12, 1906
Resurvey Subdivisions	" "	" " "	51	24	36	July 2-16, 1906
Connections	" "	" " "	5	57	41	" " "
Meanders	" "	" " "	10	16	16	" 17-20 "
Segregated Lots	" "	" " "	98	37	59	June 8-July 13 "
East Boundary	Brunt & Utterback	304 " "	6	28	54	April 27-28, 1906

Resurvey of The above Map of Township No. 52 North of Range No. 102 West of the Sixth Principal Meridian Wyoming, is strictly conformable to the field notes of the Survey thereof on file in this Office, which have been examined and approved.

Surveyor General's Office, Cheyenne, Wyoming, August 8, 1907.

Surv. Gen'l.

Resurvey accepted by The Assistant Commissioner, in his letter "E," November 13 1907. Triplicate Plat forwarded to Lander Land Office, January 17 1908.

2105-A

52-102

Click Here for Field Notes

(26)

Accession no. 3525

56

Total number of Acres. 22889.23

Surveys Designated	By Whom Surveyed	Date of Contract	Amount of Surveys Mls	Chs	Lks	When Surveyed	Magnetic Declination
S.E.&W. Township lines	N.J. Burnham	July 11, 1882	17	76	43	July 5, 10, 11, 1883	19° 50' East
Subdivisions	" "	" "	59	64	57	July 27-Aug. 2, 1883	19° 30' " "
Connections	" "	" "		79	73	" "	
13° Stand. Prl. N	" "	" "	5	77	20	July 2, 1883	

The above Map of Township No. 52 North Range No. 102 West of the Sixth Principal Meridian Wyoming Territory is strictly conformable to the field notes of the survey thereof on file in this Office, which have been examined and approved.

Surveyor General's Office,
Cheyenne Wyoming
March 13" 1884

Edw. C. Davis
Sur. Genl.

A. Gast & Co., St. Louis, Mo.

2105

Carc
52-102

37

Click Here for Field Notes

Indexed

4852

RESURVEY
TOWNSHIP EXTERIORS

Scale 1 inch = 160 Chains.

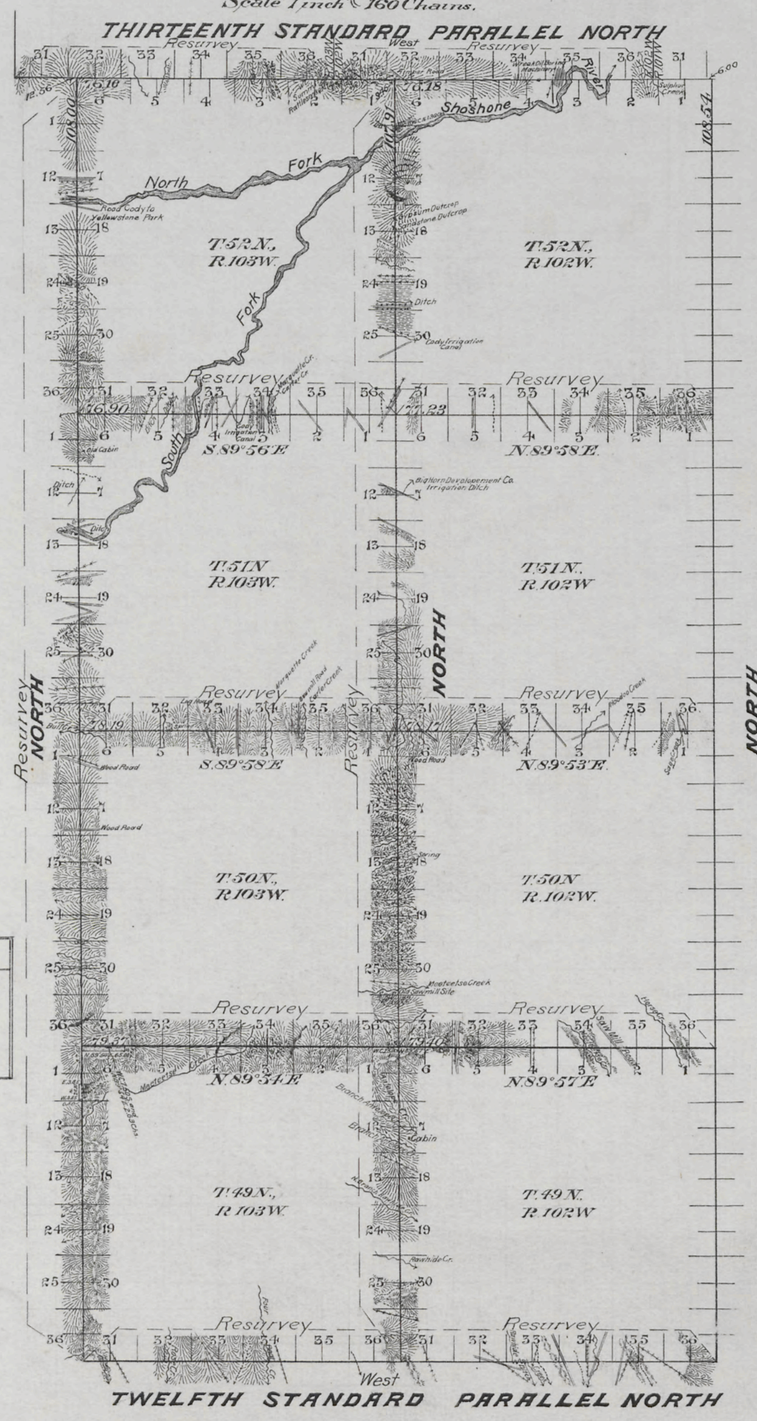

This Plat
of the Resurvey of
the Twelfth and Thirteenth Standard Parallels North through Ranges 102 and 103 West; the West boundaries of Tps. 49, 50, 51 and 52, Ranges 102 and 103 West and the North boundaries of Tps. 49, 50 and 51 North through Ranges 102 and 103 West of the Sixth Principal Meridian, Wyoming, is strictly conformable to the field notes of the resurvey thereof by

Walter E. Hoffman and Frank E. Cratsenberg U.S.D.S., under their Contract No. 305, dated May 27, 1905, which have been examined, approved and filed in this office.

U.S. Surv. Genl's Office
Cheyenne, Wyoming
August 8, 1907

Alphens. P. Hanson
U.S. Surv. Genl.

Table of Mileage

Surveys Designated	Amount Mls.	Amount Chs.	Amount Lks.	When Surveyed
Standard lines resurveyed	24	00	00	July 30, 1905 - June 6, 1906.
Township " "	84	45	17	Aug. 3, 1905 - June 12, 1906
Connections	9	37	10	" " " " " "

Letter E Nov 13 1907

2904

Resurvey accepted by the Assistant Commissioner in his letter "E" Nov 13, 1907.

(26) Indexed

Click Here for Field Notes

Retracement Notes, All or Part

3536

EXTERIOR LINES.

Magnetic Variation East. Scale 3 miles to 1 inch.

Surveys Designated	By Whom Surveyed	Date of Contract	Amount of Surveys Mls	Chs	Lks	When Surveyed.
Exterior lines	H. J. Bicham	July 11th 1882	101	64	51	July 3-19 1883
Connections	" "	" "		38	51	" " "

I hereby certify that the above diagram of the Exterior lines of Tp's 51 & 52, North, Rg. 101 W., and Tps 49, 50, 51 & 52 N. Rg's 102 & 103 W. of the 6th P.M. Wyo. Ter. is strictly conformable to the field notes of the survey thereof on file in this Office, which have been examined and approved.

Surveyor General's Office
Cheyenne Wyoming
March 13" 1884

Edw. C. David Sur. Genl.

2106

Township 52 North, Range 102 West, Sixth Principal Meridian, Wyoming

Click on the survey number to view the plat(s).

Mineral Survey No.	Section																																		
	1	2	3	4	5	6	7	8	9	10	11	12	13	14	15	16	17	18	19	20	21	22	23	24	25	26	27	28	29	30	31	32	33	34	35	36
417			X	X																																