7989 **Click Here for Field Notes**

ORIGINAL

TOWNSHIP 52 NORTH, RANGE 105 WEST, OF THE SIXTH PRINCIPAL MERIDIAN, WYOMING.

DEPENDENT RESURVEY AND SURVEY

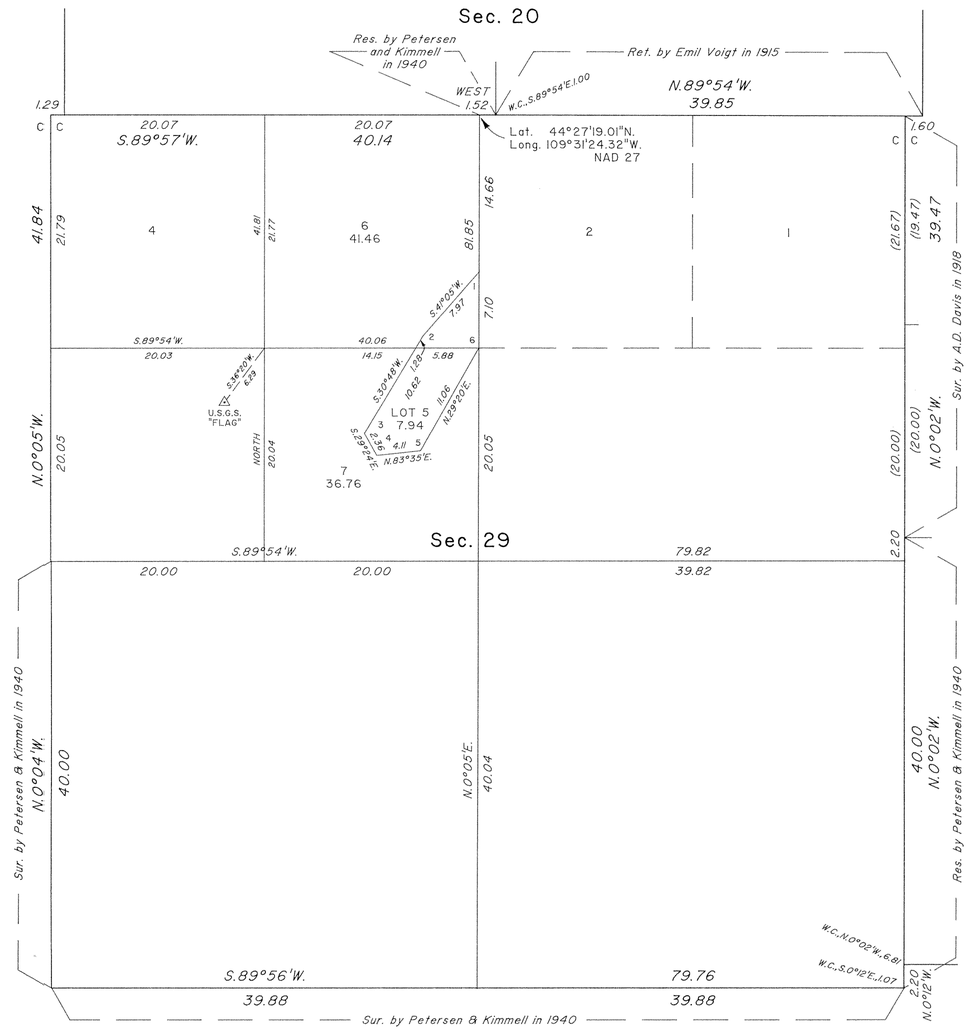

A history of surveys is contained in the field notes.

This plat represents the dependent resurvey of a portion of the subdivisional lines designed to restore the corners in their true original locations according to the best available evidence, the subdivision of section 29 and the metes and bounds survey of Lot 5, Section 29, T. 52 N., R. 105 W., Sixth Principal Meridian, Wyoming.

Except as indicated hereon, the lottings and areas are as shown on the plat approved December 19, 1944, accepted May 16, 1945.

Survey executed by James D. Claflin, Cadastral Surveyor, beginning September 19, 1991, and completed September 22, 1991, pursuant to Special Instructions dated August 6, 1991, for Group No. 550, Wyoming.

UNITED STATES DEPARTMENT OF THE INTERIOR
BUREAU OF LAND MANAGEMENT

Cheyenne, Wyoming March 2, 1994

This plat is strictly conformable to the approved field notes, and the survey, having been correctly executed in accordance with the requirements of law and the regulations of this Bureau, is hereby accepted.

For the Director

John P. Lee

Chief Cadastral Surveyor for Wyoming

W.H.B.

2892 D

OFFICIALLY FILED: April 11, 1994

Click Here for Field Notes

Accs. 6357

ORIGINAL

TOWNSHIP Nº52 NORTH, RANGE Nº105 WEST OF THE SIXTH PRINCIPAL MERIDIAN, WYOMING

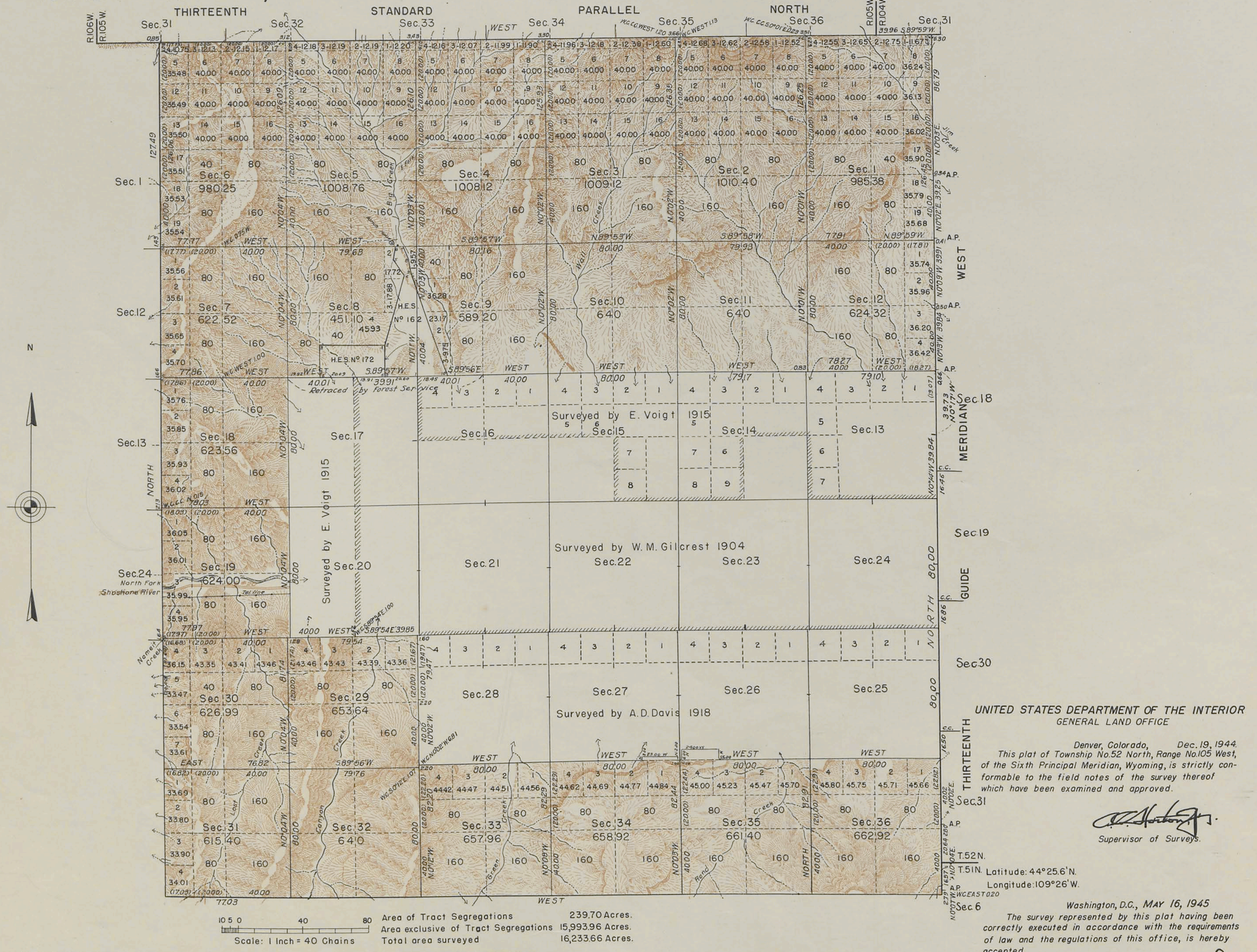

Scale: 1 Inch = 40 Chains

Area of Tract Segregations		239.70 Acres.
Area exclusive of Tract Segregations		15,993.96 Acres.
Total area surveyed		16,233.66 Acres.

LINES DESIGNATED	BY WHOM SURVEYED	GROUP No.	DATE OF SPECIAL INSTRUCTIONS	WHEN SURVEYED	
				BEGUN	COMPLETED
N.W.&E. Exteriors	Petersen & Kimmell	176	December 22, 1939	June 6, 1940	August 6, 1940
Subdivisional	" "	"	"	"	"
S. Exterior	R. W. Moor	173	March 10, 1939	Aug. 16 1939	Sept. 23, 1939

UNITED STATES DEPARTMENT OF THE INTERIOR
GENERAL LAND OFFICE

Denver, Colorado, Dec. 19, 1944.

This plat of Township No.52 North, Range No.105 West, of the Sixth Principal Meridian, Wyoming, is strictly conformable to the field notes of the survey thereof which have been examined and approved.

Supervisor of Surveys.

T.52N. T.51N. Latitude: 44°25.6'N. Longitude: 109°26'W.

Washington, D.C., MAY 16, 1945

The survey represented by this plat having been correctly executed in accordance with the requirements of law and the regulations of this office, is hereby accepted.

Assistant Commissioner.

2892-C

Transmitted to Cheyenne 20
June 16, 1945.

52-105

Click Here for Field Notes

4839

(4-675 a)

ORIGINAL
Accepted April 30, 1920

Township No. 52 North Range No. 105 West of the Sixth Principal Meridian, Wyoming

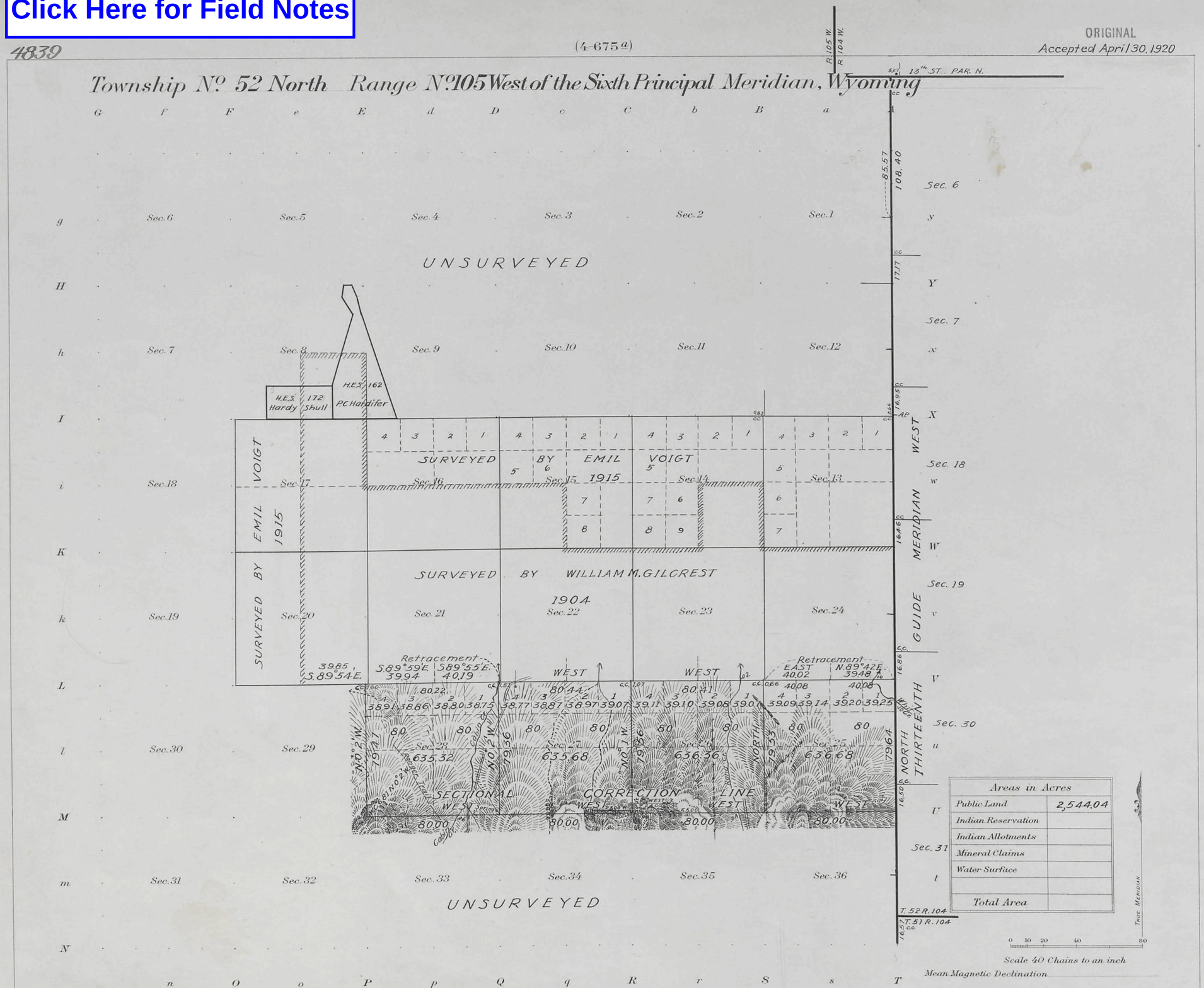

Areas in Acres	
Public Land	2,544.04
Indian Reservation	
Indian Allotments	
Mineral Claims	
Water Surface	
Total Area	

Scale 40 Chains to an inch

Mean Magnetic Declination

Surveys Designated	By Whom Surveyed	Group No.	Group Date	Amount of Surveys Mls.	chs.	lks.	When Surveyed Begun	Completed
Subdivisions	A. D. Davis	48	Jan. 26, 1918	7	77	92	Sept. 9, 1918	Sept. 18, 1918
" Ret.	" " "	"	" " "		79	50	" 18 "	" " "
Connections	" " "	"	" " "		4	84	" 9 "	" " "
13th Guide Mer. W.	William M. Gilcrest	Cont. 292	June 29, 1903	1	00	00	June 11, 1904	June 12, 1904
Subdivisions	" " "	"	" " "	4	01	60	" 14, "	" 23 "
Subdivisions Ret	Emil Voigt	Group 32	July 15, 1915	1	01	73	Oct. 13, 1915	Oct 13, 1915

The above map of Township No. 52 North Range No. 105 West of the Sixth Principal Meridian Wyoming is strictly conformable to the field notes of the survey thereof on file in this office, which have been examined and approved

U. S. Surveyor General's Office.
Cheyenne, Wyoming November 12, 1919

Charles L. Decker
Surveyor General.

Trans to Lander
Oct. 21, 1920.

2892-B

52-105

Click Here for Field Notes

4838 (4-675a)

Fractional Township No. 52 North, Range No. 105 West of the Sixth Principal Meridian, Wyoming

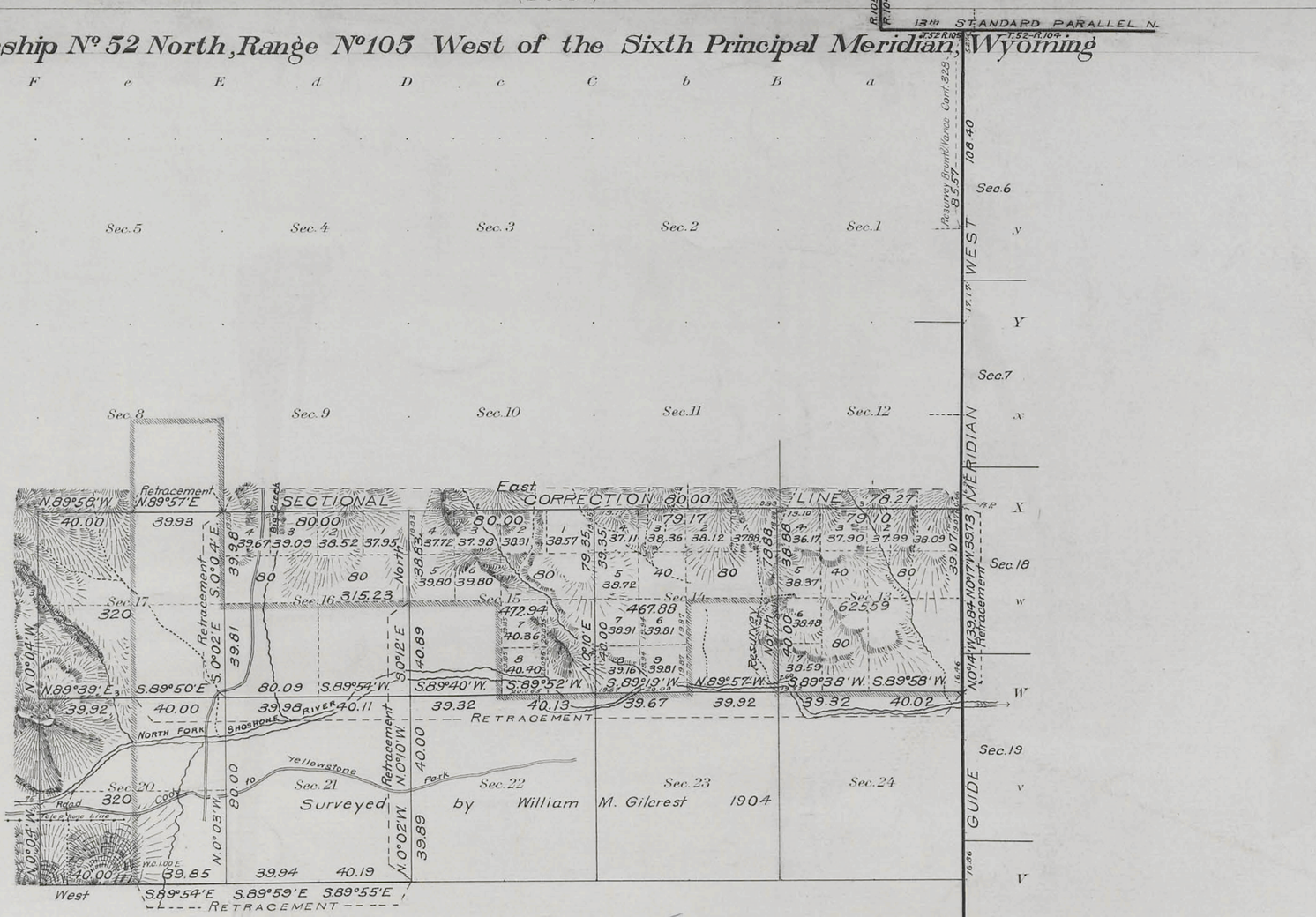

Areas in Acres	
Public Land	2521.64
Indian Reservation	
Indian Allotments	
Mineral Claims	
Water Surface	
Total Area	

Scale 40 Chains to an inch

Mean Magnetic Declination 18° E
Longitude 109°24'30" W.
Latitude 44° 26' N.

Surveys Designated	By Whom Surveyed	Group No.	Group Date	Amount of Surveys Mls.	Amount of Surveys chs.	Amount of Surveys lks.	When Surveyed Begun	When Surveyed Completed
Subdivisions	Emil Voigt	32	July 15, 1915	9	35	25	Oct. 12, 1915	Oct. 19, 1915
Connections	" "	"	" " "		1	49	Oct. 18, 1915	Oct. 18, 1915
Retracement Subdivisions	" "	"	" " "	8	78	95	Oct. 13, 1915	Oct. 19, 1915
Retracement 13th Guide Meridian West	" "	"	" " "		79	57	Oct. 16, 1915	Oct. 16, 1915
Resurvey 13th Guide Meridian West	William M. Gilcrest	Cont. 292	June 23 1903	5	40	00	June 11, 1904	June 12, 1904
Resurvey Subdivision	Emil Voigt	Group 32	July 15, 1915		40	00	Oct. 13, 1915	Oct. 13, 1915

Fractional

The above map of Township No. 52 North Range No. 105 West of the Sixth Principal Meridian Wyoming is strictly conformable to the field notes of the survey thereof on file in this office, which have been examined and approved

U. S. Surveyor General's Office.
Cheyenne, Wyoming March 29, 1916

Charles L. Beckes
Surveyor General.

2892A

52-105 accepted by Comm July 18, 1916
Trans to Lander aug 24, 1916.

Click Here for Field Notes

1837

(4-675)

Fractional Township No. 52 North, Range No. 105 West of the 6th Principal Meridian

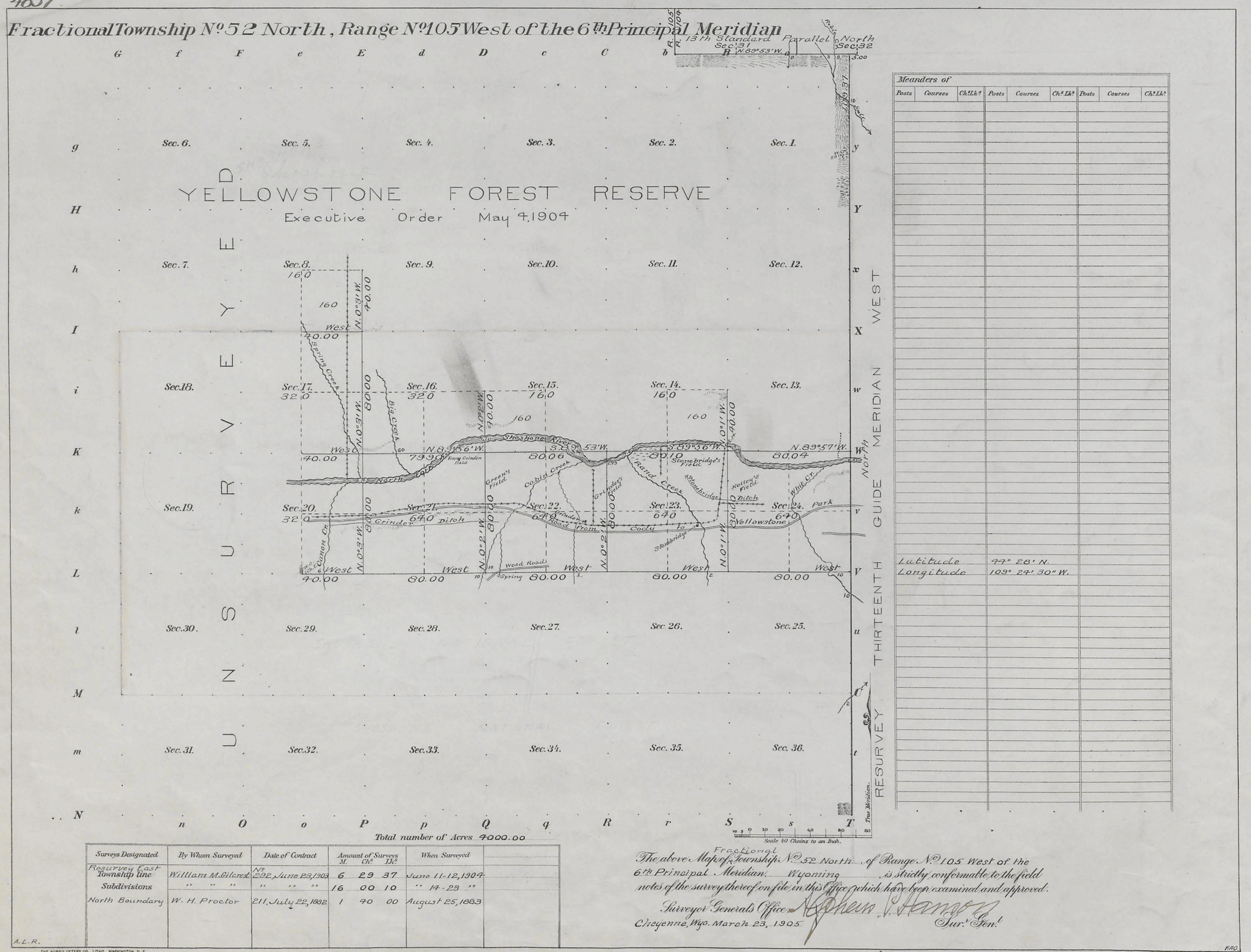

Total number of Acres 7000.00

Surveys Designated	By Whom Surveyed	Date of Contract	Amount of Surveys M.	Chs.	Lks.	When Surveyed
Resurvey East Township line	William M. Gilcrest	No. 292, June 23, 1903	6	29	37	June 11-12, 1904
Subdivisions	" " "	" " "	16	00	10	" 14-23 "
North Boundary	W. H. Proctor	211, July 22, 1882	1	40	00	August 25, 1883

Meanders of

Posts	Courses	Ch.s Lk.s	Posts	Courses	Ch.s Lk.s	Posts	Courses	Ch.s Lk.s

Latitude 44° 28' N.
Longitude 109° 24' 30" W.

The above Map of Fractional Township No. 52 North, of Range No. 105 West of the 6th Principal Meridian, Wyoming, is strictly conformable to the field notes of the survey thereof on file in this Office which have been examined and approved.

Surveyor Generals Office, Cheyenne, Wyo. March 23, 1905.

Stephen V. Hannon
Sur. Gen.l

2892

A. L. R.

THE NORRIS PETERS CO., LITHO., WASHINGTON, D. C.

FRO.

Triplicate plat forwarded Apr. 10, 1905.
Survey accepted by the Hon. Commissioner in his letter "E", dated Apr. 3, 1905.

52-105

5963

Click Here for Field Notes

DIAGRAM
OF THE
N.E. & S. BOUNDARIES
OF THE
PUBLIC FOREST RESERVATION
AND THE
FRAC. E. BOUNDARY
OF THE
YELLOWSTONE NATIONAL PARK
IN
WYOMING

As surveyed by Philip M. Gallaher U.S. Deputy Surveyor. Aug. 3rd to Oct. 22nd 1893. under his contract No. 263 dated Oct. 17. 1891.

Scale ½ IN = 1 MILE
○ indicates corners established
+ indicates proper points for corners but not established

I certify that the above diagram of the N.E. & S. Boundaries of the Public Forest Reservation and the Frac. E. Boundary of the Yellowstone National Park in Wyoming, is strictly conformable to the field notes of the survey thereof on file in this office which have been examined and approved.

U.S. Sur. Gen'ls. Office
Helena Mont. July 17, 1894.

Sur. Gen.
for Montana

MONTANA

IDAHO

WYOMING

YELLOWSTONE NATIONAL PARK

PUBLIC FORREST RESERVATION

YELLOWSTONE LAKE

SOUTH ARM

SOUTH EAST ARM

BEARTOOTH MT.

CUPOLA PK.

BALD MT.

CASTLE MT.

YOUNTZ PK.

South Boundary Yellowstone National Park.

13

Click Here for Field Notes

TOWNSHIP EXTERIORS.

Scale: 1 inch ≈ 160 chains.

This Plat
of
a part of the 12th Standard Parallel North through R.106W.;
and parts of the North and West boundaries of T.99N., R.105W.;
the Resurvey of
the 13th Guide Meridian West through Tps. 99, 50, 51 and 52 N.;
west of the 6th Principal Meridian,
Wyoming,
is strictly conformable to the Field notes of the survey thereof
by
William M. Gilcrest, U.S.D.S.,
under his
Contract No. 292,
dated June 29, 1904,
which have been examined, approved and filed in this office.
U.S. Surv. Gen'l's Office,
Cheyenne, Wyoming,
March 23, 1905

Stephen P. Harman
U.S. Surv. Gen'l.

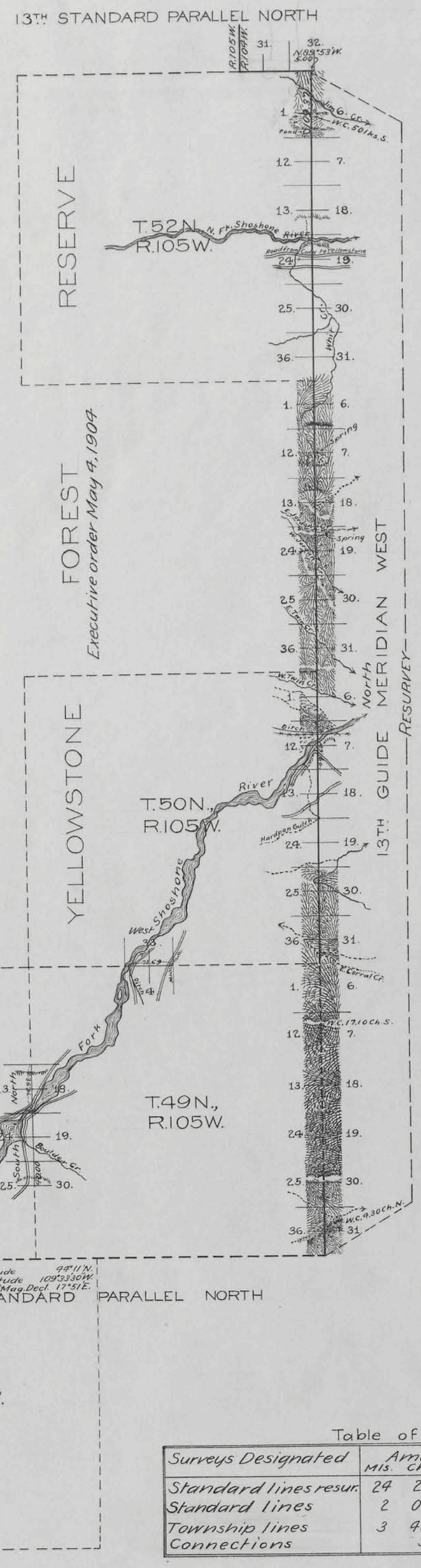

Table of Mileage.

Surveys Designated	Amount Mls.	Chs.	Lks.	When Surveyed.
Standard lines resur.	24	29	37	Apr. 18-June 12, 1904
Standard lines	2	00	00	May 18, 1904
Township lines	3	40	00	May 11-16, 1904
Connections		5	00	June 12, 1904

F.H.A.

Triplicate plat forwarded Apr. 10, 1905.
Survey accepted by the Hon. Commissioner
in his letter "E", dated Apr. 3, 1905.

2456

Click Here for Field Notes

RESURVEY

TOWNSHIP EXTERIORS

SCALE: 160 CHAINS TO 1 INCH.

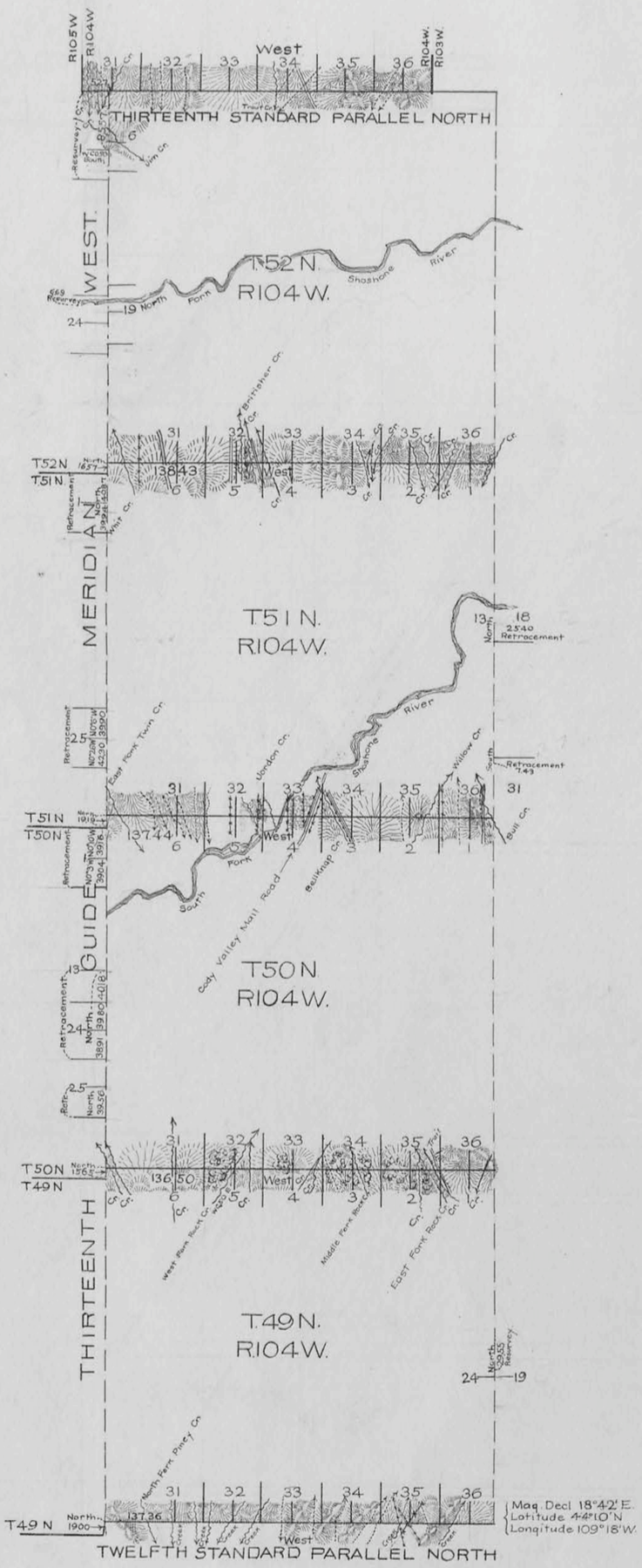

This plat of the Resurvey
of
The 12th and 13th Standard Parallels
North, through R.104W;
parts of the 13th Guide Meridian
West through T.52 N;
North Boundaries of Tps 49, 50,
51 N, R.104 W; part of the East
Boundary T.49 N, R 104 W., and
of the
Retracement of
parts of the East Boundary of T 51N.
R 104W. and of the 13th Guide
Meridian West through Tps 50.
and 51 N. R. 104 W.
of the
Sixth Principal Meridian, Wyoming,
is strictly conformable to the field
notes of the resurvey thereof by
Brunt & Vance, U.S.D.S.
under their Contract No 328,
dated September 5, 1907,
which have been examined approved
and filed in this office.
U S Surv. Genl's. Office,
Cheyenne, Wyoming,
February 8, 1911

Stephen D. Gorman
Surveyor General.

Surveys Designated	Amount Mls.	Chs.	Lks.	When Surveyed.
Retracement Stand'd Tp. Lines	5	32	49	June 29, 1908, July 27, 1908
Standard Lines	13	69	62	June 16, 1908, July 15, 1908
Township Lines	20	41	92	June 1, 1908, June 24, 1908
Connections	4	00	84	June 5, 1908, July 19, 1908

Received by the Surveyor General's Office, Cheyenne, Wyo. February 8, 1911.

Click Here for Field Notes

(24)

Indexed

3026

13th Guide Meridian West.

In Townships 49, 50, 51, & 52 N; betw. Rgs. 104 & 105 W. 6th P. M. W. Ter.

Magn. Var. East; Scale 40 chs to 1 inch

Surveys Design.	By whom sur.	Date of Contr.	Amt. of surv.	When surveyed
13th Guide M. W.	W. H. Proctor	July 22, 1882	24 — —	Aug 21-24, 1883

I hereby certify, that the above diagram of the 13th Guide Mer. W. in Townships 49, 50, 51 & 52 N, betw. Ranges 104 & 105 W. 6th P. M. W. Ter. is strictly conformable to the field notes of the survey thereof on file in this office, which have been examined and approved.

Surveyor General's Office,
Cheyenne, Wyoming
Jany 31st 1884.

Edw. C. David
Sur. Genl.

1937

Township 52 North, Range 105 West, Sixth Principal Meridian, Wyoming

Click on the survey number to view the plat(s).

Homestead Entry Survey No.	Section 1	2	3	4	5	6	7	8	9	10	11	12	13	14	15	16	17	18	19	20	21	22	23	24	25	26	27	28	29	30	31	32	33	34	35	36
87					**X**			**X**																													
162								**X**	**X**																											
172								**X**																												