2731

Supplemental Plat Nº 10-SE 4

# Resurvey Township Nº 52 North, Range Nº 98 West of the Sixth Principal Meridian, Wyoming

Scale: 20 Chains = 1 Inch

Supplemental Plat
Accepted May 26, 1917
G. L. O.

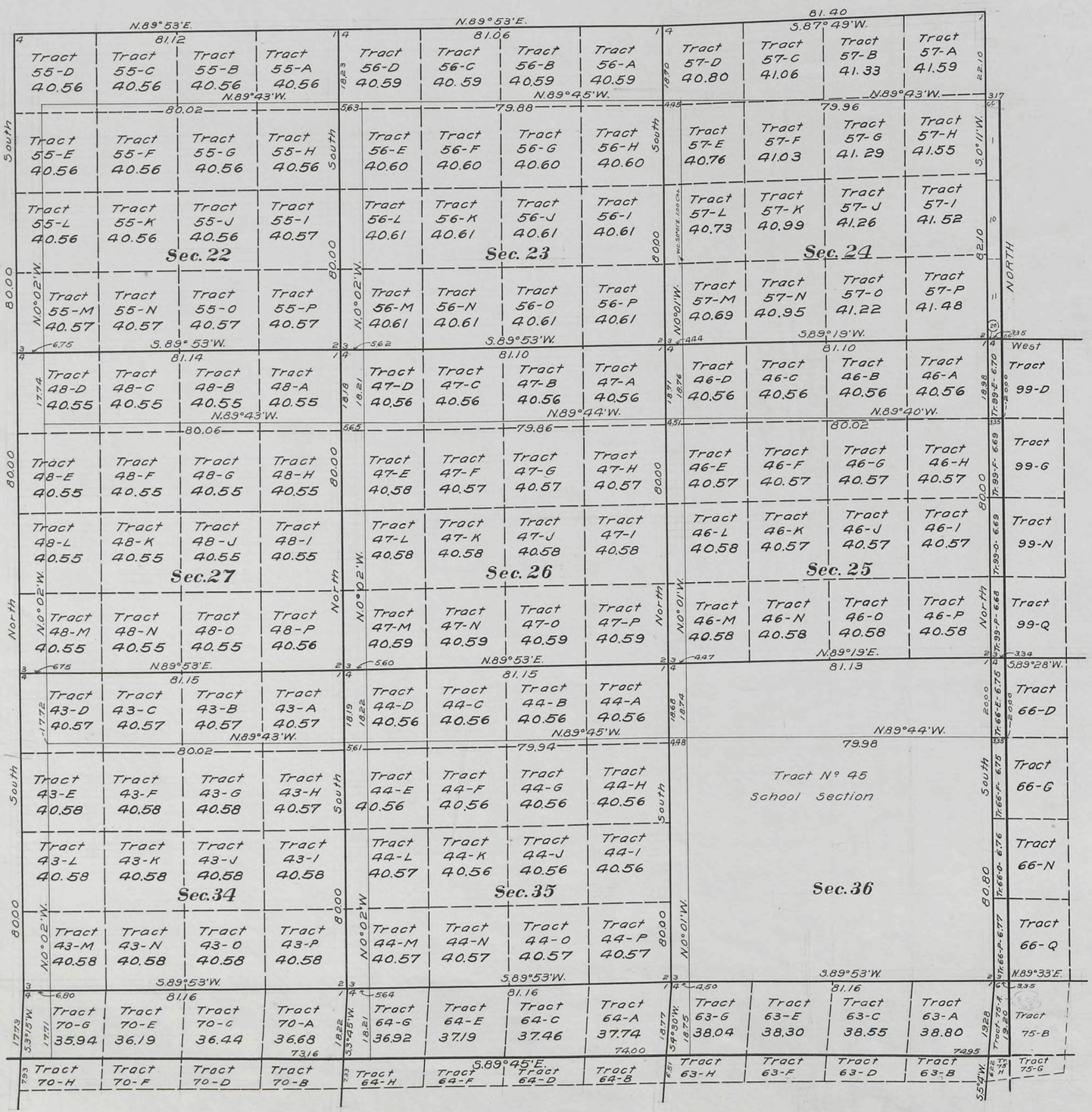


This Supplemental Plat of Tracts 43, 44, 46, 47, 48, 55, 56, 57 and parts of Tracts 63, 64, 66, 70 and 99, of resurveyed Township Nº 52 North, Range Nº 98 West of the Sixth Principal Meridian, Wyoming, survey and plat approved January 15, 1910, has been prepared in compliance with instructions contained in G.L.O. letter "E" dated October 4, 1916, in order to give designations and areas to the legal subdivisions or aliquot parts of said Tracts and is hereby approved.

Office of U.S. Surveyor General
Cheyenne Wyoming
April 10, 1917.

Charles L. Decker
Surveyor General

For Index Diagram See:
Supplemental Plat Nº 5-Approved January 15, 1910.

NOTE- This plat is amendatory to Supplemental Plat Nº 4, approved January 15, 1910

1839-K

52-98

Trans to Lander
Aug. 7, 1917.

2730

# Supplemental Plat Nº 9—SW⁴

## Resurvey Township Nº 52 North, Range Nº 98 West of the Sixth Principal Meridian, Wyoming

Scale 20 Chains = 1 Inch

Supplemental Plat
Accepted May 26, 1917.
G. L. O.

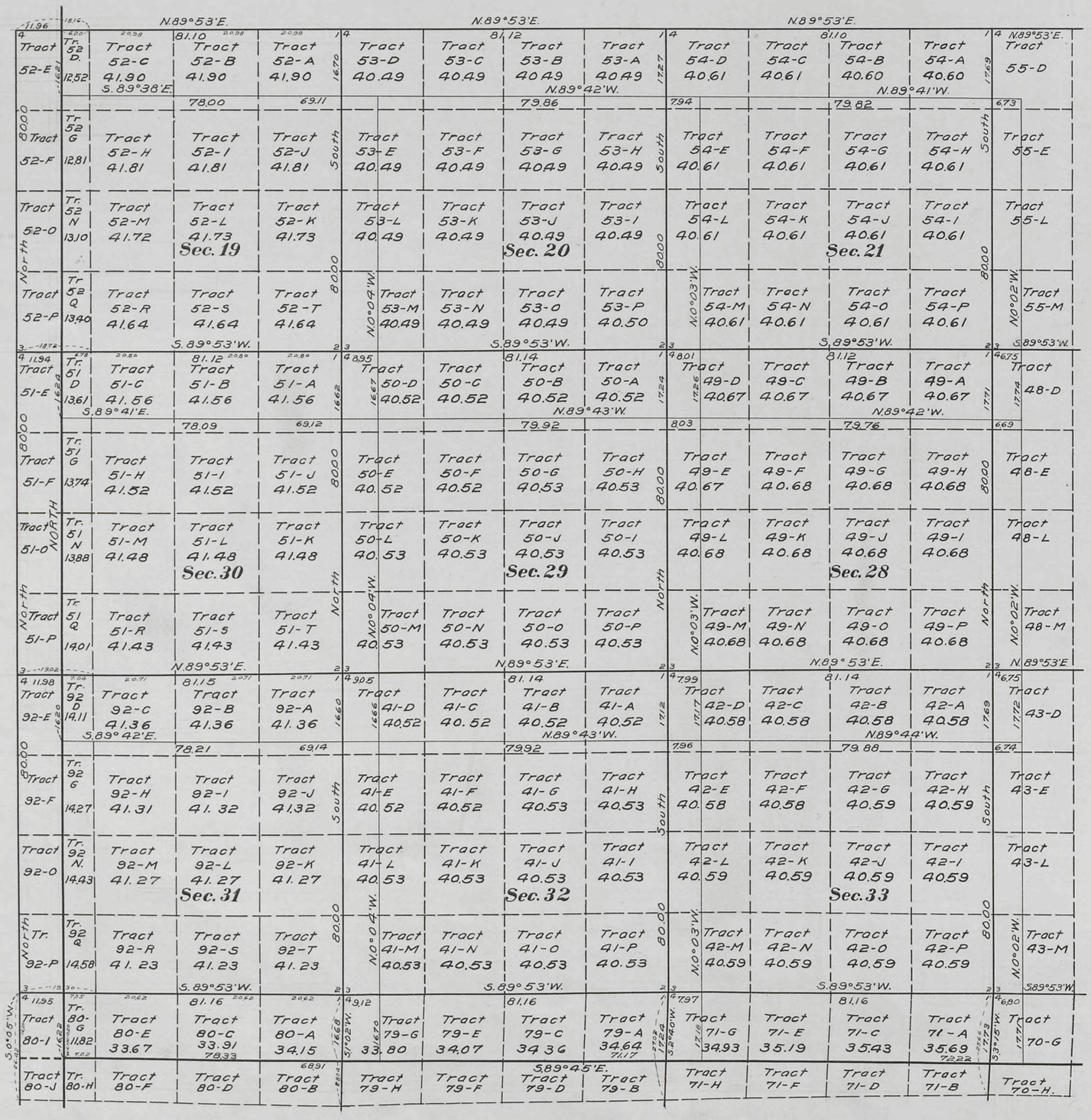


This Supplemental Plat of Tracts 41, 42, 49, 50, 51, 52, 53, 54 and 92; and parts of Tracts 71, 79 & 80 of resurveyed Township Nº 52 North, Range Nº 98 West of the Sixth Principal Meridian, Wyoming, survey and plat approved January 15, 1910, has been prepared, in compliance with instructions contained in G.L.O. letter "E" dated October 4, 1916, in order to give designations and areas to the legal subdivisions or aliquot parts of said Tracts and is hereby approved.

Office of U.S. Surveyor General.
Cheyenne, Wyoming.
April 10, 1917.

Charles L. Decker
Surveyor General

For Index Diagram See:
Supplemental Plat Nº 5-Approved January 15, 1910.

NOTE- This plat is amendatory to Supplemental Plat Nº 3. approved January 15, 1910

1839-J.

Trans to Land
Aug 7, 1917
52-98

2729

# Supplemental Plat Nº 8 — NW⁴

## Resurvey Township Nº 52 North, Range Nº 98 West of the Sixth Principal Meridian, Wyoming

Scale: 20 Chains = 1 Inch

Supplemental Plat
Accepted May 26, 1917.
G.L.O.

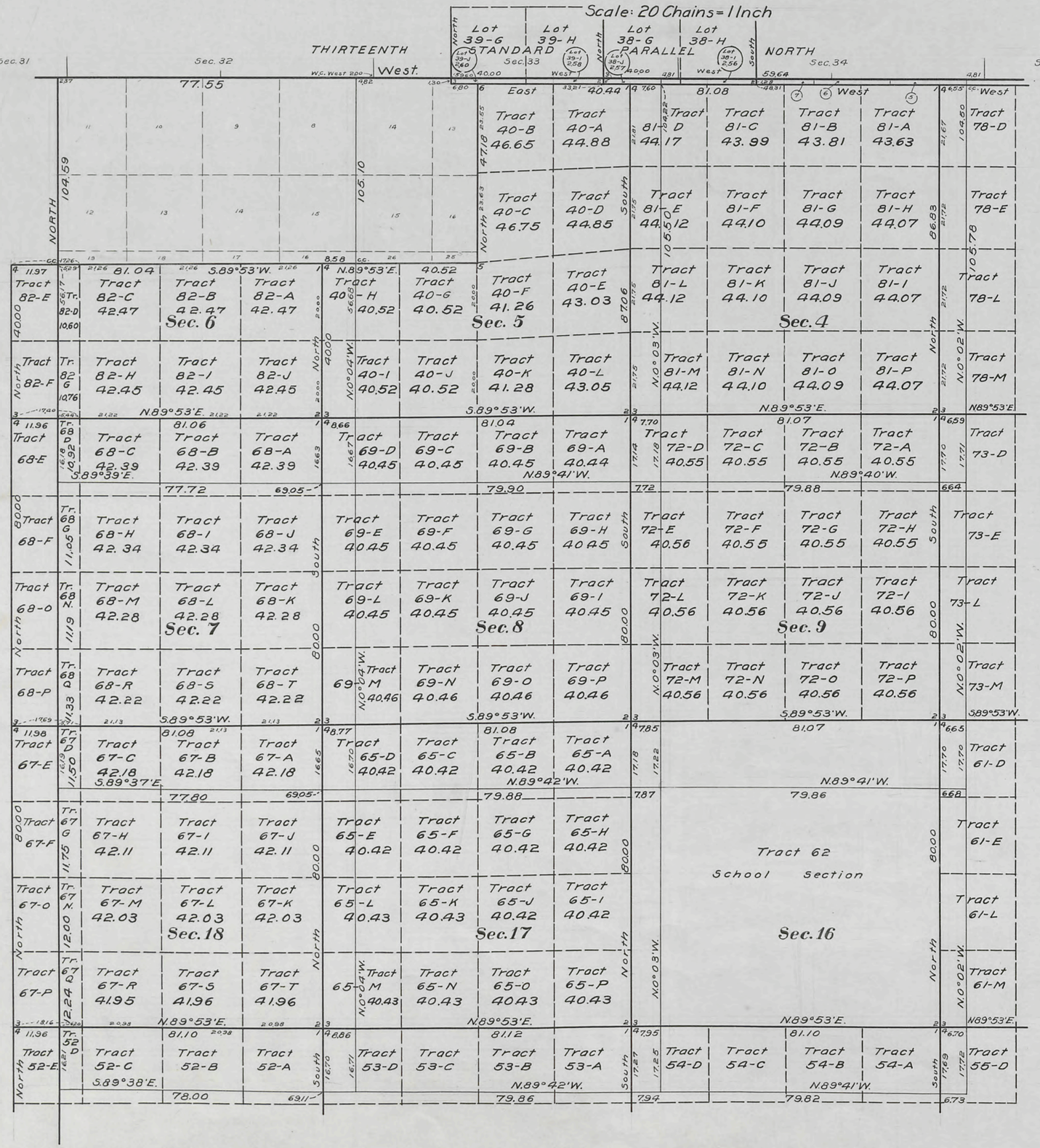


This Supplemental Plat of Parts of Tracts 38 and 39, and of Tracts 40, 65, 67, 68, 69, 72, 81 and 82 of resurveyed Township Nº 52 North, Range Nº 98 West of the Sixth Principal Meridian, Wyoming, survey and plat approved January 15, 1910, has been prepared, in compliance with instructions contained in G.L.O. letter "E" dated October 4, 1916, in order to give designations and areas to the legal subdivisions or aliquot parts of said Tracts and is hereby approved.

Office of U.S. Surveyor General.
Cheyenne, Wyoming.
April 10, 1917.

Charles L. Decker
Surveyor General

For Index Diagram See:
Supplemental Plat Nº 5 - Approved January 15, 1910

NOTE- This plat is amendatory to Supplemental Plat Nº 2. approved January 15, 1910.

1839-I

52 - 98

Draws to Larder
Aug 7, 1917

2728

# Supplemental Plat Nº 7 — NE 4

## Resurvey Township Nº 52 North, Range Nº 98 West of the Sixth Principal Meridian, Wyoming

Scale: 20 Chains = 1 Inch

Supplemental Plat
Accepted May 26, 1917.
G. L. O.

This Supplemental Plat of Tracts 58, 59 60, 61, 73, 74, 76, 77, 78 and 83, and parts of Tracts 85, 86 and 97, of resurveyed Township Nº 52 North, Range Nº 98 West of the Sixth Principal Meridian, Wyoming, survey and plat approved January 15, 1910, has been prepared, in compliance with instructions contained in G.L.O. letter "E" dated October 4, 1916, in order to give designations and areas to the legal subdivisions or aliquot parts of said Tracts and is hereby approved.

Office of U.S. Surveyor General.
Cheyenne, Wyoming.
April 10, 1917.

Charles L. Decker
Surveyor General

For Index Diagram See:
Supplemental Plat Nº 5 Approved January 15, 1910.

NOTE- This plat is amendatory to Supplemental Plat Nº 1 approved January 15, 1910

1839-H

52-98

Aug 7, 1917

39

32

2727

Orig

# Index to Segregated Tracts

## Resurvey Township No. 52 North, Range No. 98 West of the Sixth Principal Meridian, Wyoming

Brunt & Bandy, Contract No. 313, June 1, 1906
Brunt & Bandy, Contract No. 320, Feb. 28, 1907

| Resurvey No. | Area Total | Area In Township | Original Survey T. | R. | Sec. | Subdivision | Entry Kind | Entry No. | Entryman |
|---|---|---|---|---|---|---|---|---|---|
| 37 | 640.00 | 102.4 | 53 | 97 | 36 | All | SS | | Wyoming |
| 38 | 319.99 | 5.13 | " | 98 | 34 | W½ | SL | | " |
| 39 | 320.01 | 5.19 | " | " | 33 | E½ | SL | | " |
| 40 | 513.83 | 513.83 | 52 | " | 5 | SW¼, SE¼, S½NE¼, Lots 1&2 | SL | | " |
| 41 | 648.42 | 648.42 | " | " | 32 | All | SL | | " |
| 42 | 649.38 | 649.38 | " | " | 33 | All | SL | | " |
| 43 | 649.23 | 649.23 | " | " | 34 | All | SL | | " |
| 44 | 649.01 | 649.01 | " | " | 35 | All | SL | | " |
| 45 | 652.06 | 652.06 | " | " | 36 | All | SS | | " |
| 46 | 649.13 | 649.13 | " | " | 25 | All | SL | | " |
| 47 | 649.21 | 649.21 | " | " | 26 | All | SL | | " |
| 48 | 648.81 | 648.81 | " | " | 27 | All | SL | | " |
| 49 | 650.83 | 650.83 | " | " | 28 | All | SL | | " |
| 50 | 648.42 | 648.42 | " | " | 29 | All | SL | | " |
| 51 | 648.91 | 553.21 | " | " | 30 | All | SL | | " |
| 52 | 648.71 | 553.06 | " | " | 19 | All | SL | | " |
| 53 | 647.85 | 647.85 | " | " | 20 | All | SL | | " |
| 54 | 649.74 | 649.74 | " | " | 21 | All | SL | | " |
| 55 | 649.01 | 649.01 | " | " | 22 | All | SL | | " |
| 56 | 649.64 | 649.64 | " | " | 23 | All | SL | | " |
| 57 | 658.25 | 658.25 | " | " | 24 | All | SL | | " |
| 58 | 162.93 | 162.93 | " | " | 13 | S½S½ | SL | | " |
| 59 | 325.13 | 325.13 | " | " | 13 | N½ | SL | | " |
| 60 | 648.71 | 648.71 | " | " | 14 | All | SL | | " |
| 61 | 648.86 | 648.86 | " | " | 15 | All | SL | | " |
| 62 | 649.61 | 649.61 | " | " | 16 | All | SL | | " |
| 63 | 823.07 | 153.69 | 51 | " | 1 | All | SL | | " |
| 64 | 822.52 | 149.31 | 51 | 98 | 2 | All | SL | | Wyoming |
| 65 | 646.78 | 646.78 | 52 | " | 17 | All | SL | | " |
| 66 | 639.05 | 27.06 | " | 97 | 31 | All | SL | | " |
| 67 | 648.03 | 552.32 | " | 98 | 18 | All | SL | | " |
| 68 | 647.92 | 552.18 | " | " | 7 | All | SL | | " |
| 69 | 647.23 | 647.23 | " | " | 8 | All | SL | | " |
| 70 | 828.25 | 145.25 | 51 | " | 3 | All | SL | | " |
| 71 | 845.61 | 141.24 | " | " | 4 | All | SL | | " |
| 72 | 648.89 | 648.89 | 52 | " | 9 | All | SL | | " |
| 73 | 649.67 | 649.67 | " | " | 10 | All | SL | | " |
| 74 | 648.19 | 648.19 | " | " | 11 | All | SL | | " |
| 75 | 642.77 | 8.06 | 51 | 97 | 6 | Lots 1,2,3,4&5, SE¼NW¼, E½SW¼, SW¼NE¼, W½SE¼, SE¼NE¼, E½E½SE¼ | SL | | " |
| 76 | 166.04 | 166.04 | 52 | 98 | 1 | SE¼ | SL | | " |
| 77 | 513.44 | 513.44 | " | " | 2 | Lots 3&4, S½NW¼, SW¼, SE¼ | SL | | " |
| 78 | 704.08 | 704.08 | " | " | 3 | All | SL | | " |
| 79 | 860.41 | 136.87 | 51 | " | 5 | All | SL | | " |
| 80 | 863.59 | 113.55 | " | " | 6 | All | SL | | " |
| 81 | 704.74 | 704.74 | 52 | " | 4 | All | SL | | " |
| 82 | 324.00 | 276.12 | " | " | 6 | SE¼, SE¼SW¼, Lots 6&7, NE¼SW¼ | SL | | " |
| 83 | 648.02 | 648.02 | " | " | 12 | All | SL | | " |
| 84 | | | | | | No tract with this number | | | |
| P85 | 314.08 | 12.90 | " | 97 | 18 | N½ | SL | | " |
| 86 | 623.08 | 26.08 | " | " | 7 | All | SL | | " |
| 92 | 648.65 | 552.92 | " | 98 | 31 | All | SL | | " |
| 97 | 320.72 | 12.73 | " | 97 | 6 | SE¼ E½SW¼, Lots 6&7 | SL | | " |
| 98 | | | | | | No tract with this number | | | |
| 99 | 633.49 | 26.77 | " | " | 30 | All | SL | | " |
| 100 | 647.99 | 26.45 | " | " | 19 | All | SL | | " |

P Only the N½ Sec. 18 was segregated as Tract 85. The State Selection covered all of Sec. 18 and Tract 85 should have been so surveyed

The above index to tracts which have been segregated by the original public survey in the resurvey of T. 52 N., R. 98 W., under Cons. Nos. 313 & 320, has been prepared in strict conformity to the field notes of the accepted resurvey on file in this office, which have been examined and approved.

Surveyor General's Office,
Cheyenne, Wyoming,
January 15, 1910.

Surv. Gen'l.

WCH

Accepted by the Hon. Commissioner in his letter "E" 1" May 31, 1910. Triplicate forwarded to the Lander Land Office June 25, 1910.

52 - 98

1839

1839G

39 Accession No. 2726 (4-675a) 32A

Supplemental Plat No. 6

# Resurvey Township Nº 52 North Range Nº 98 West of the Sixth Principal Meridian Wyoming

This Supplemental Plat of Sections 13 and 24, T 52 N., R.98 W. of the 6th P.M. plat approved January 15, 1910, is made to show the public land resulting from the elimination of Tract 100 by William R. Bandy, Group Nº 10 under instructions dated March 25, 1912, and is hereby approved.
Surveyor General's Office
Cheyenne, Wyoming
March 20, 1914

Charles L. Decker
Surveyor General

| Areas in Acres | |
|---|---|
| Public Land | |
| Indian Reservation | |
| Indian Allotments | |
| Mineral Claims | |
| Water Surface | |
| | |
| Total Area | |

True Meridian

0 10 20 40 80
Scale 40 Chains to an inch

Mean Magnetic Declination

| Surveys Designated | By Whom Surveyed | Contract | | Amount of Surveys | | | When Surveyed | |
|---|---|---|---|---|---|---|---|---|
| | | No. | Date | Mls. | chs. | lks. | Begun | Completed |
| | | | | | | | | |

The above map of Township No. ______ Range No. ______ of the
Meridian ______ is strictly conformable to the field notes of the survey thereof on file in this office, which have been examined and approved

U. S. Surveyor General's Office. } Charles L. Decker
Surveyor General.

A.L.R. B.M.T.

1839
1839 F

52 - 98

39

2725

31

# Supplemental Plat Nº 4

## Resurvey S.E.¼ Township Nº 52 North, Range Nº 98 West of the Sixth Principal Meridian, Wyoming.

Scale 20 Chains to 1 inch.

**Sec's 22, 23, 24, 25, 26, 27, 34, 35, 36.**

Tract Nº 54

Tract Nº 55
649.01 Acres

Tract Nº 56
649.64 Acres

Tract Nº 57
658.25 Acres

Tract Nº 100
647.99 Acres
(26.45 Acres)

Sec. 22

Sec. 23

Sec. 24

Tract Nº 49

Tract Nº 48
648.81 Acres

Tract Nº 47
649.21 Acres

Tract Nº 46
649.13 Acres

Tract Nº 99
633.49 Acres
(26.77 Acres)

Sec. 27

Sec. 26

Sec. 25

Tract Nº 42

Tract Nº 43
649.23 Acres

Tract Nº 44
649.01 Acres

Tract Nº 45
652.06 Acres
School Section

Tract Nº 66
639.05 Acres
(27.06 Acres)

Sec. 34

Sec. 35

Sec. 36

Tract Nº 71

Tract Nº 70
828.25 Acres
(145.25 Acres)

Tract Nº 64
822.52 Acres
(149.31 Acres)

Tract Nº 63
823.07 Acres
(153.69 Acres)

Tract Nº 75
642.77 Acres
(8.06 Acres)

This Supplemental Plat of the Resurvey of S.E. ¼ of Township Nº 52 North, Range Nº 98 West of the Sixth Principal Meridian, Wyoming is strictly conformable to the field notes of the resurvey thereof on file in this office which have been examined and approved.
Surveyor General's Office.
Cheyenne, Wyoming.
January 15, 1910.

Stephen D. Johnson
Surv. Genl.

Resurveys.

Brunt and Bandy, DS.
Contract Nº 313, June 1, 1906.
Contract Nº 320, Feb. 28, 1907.

Accepted by the Hon. Commissioner in his letter "E" May 31, 1910. Triplicate forwarded to the Lander Land Office June 28, 1910.

52-98

1839

1839E

37

2724

Orig

# Supplemental Plat N°3

## Resurvey S.W¼ Township N°52 North, Range N°98 West of the Sixth Principal Meridian, Wyoming.

Scale: 20 Chains to 1 inch.

Secs. 19, 20 21, 28, 29, 30, 31, 32 33.

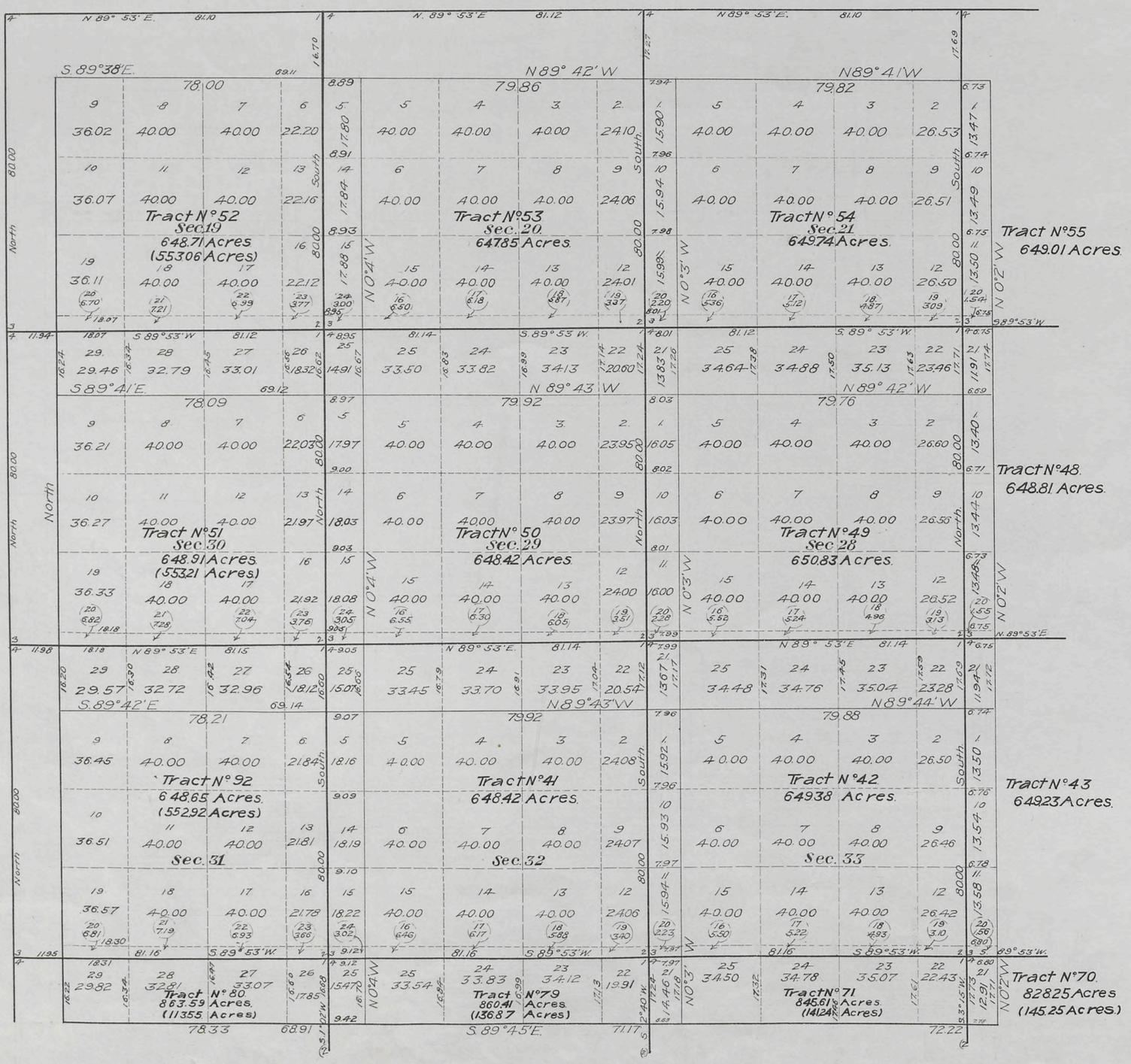


This Supplemental Plat of the Resurvey of the SW¼ Township N°52 North Range N°98 West of the Sixth Principal Meridian, Wyoming, is strictly conformable to the field notes of the resurvey thereof on file in this office which have been examined and approved.
Surveyor General's Office,
Cheyenne, Wyoming.
January 15, 1910.

Surv. Gen'l.

Resurveys.
Brunt and Bandy. D.S.
Contract N°313, June 1, 1906.
Contract N°320 February 28, 1907.

Accepted by the Hon. Commissioner in his letter "E" May 31 1910. Triplicate forwarded to the Lander Land Office June 28, 1910.

52 - 98

1839

1839D

39

29

2723

# Supplemental Plat No. 2.

## Resurvey NW 1/4 Township No. 52 North, Range No. 98 West of the Sixth Principal Meridian, Wyoming.

THIRTEENTH STANDARD PARALLEL NORTH.

Scale: 20 Chains to 1 Inch.

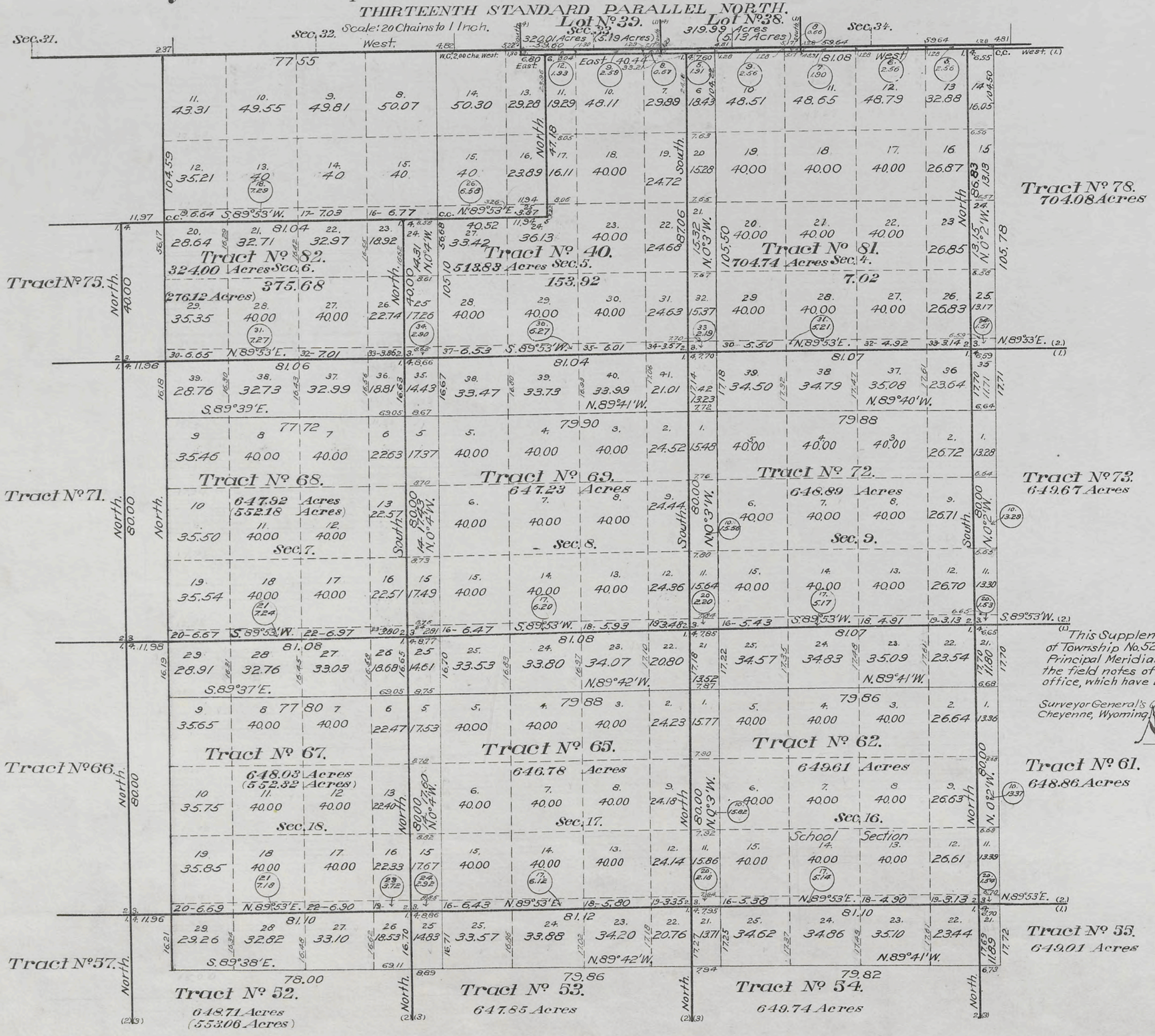


Secs. 4, 5, 6, 7, 8, 9, 16, 17 and 18.

This Supplemental Plat of the resurvey of the NW 1/4 of Township No. 52 North, Range No. 98 West of the Sixth Principal Meridian, Wyoming, is strictly conformable to the field notes of the resurvey thereof on file in this office, which have been examined and approved.

Surveyor General's Office,
Cheyenne, Wyoming, January 15, 1910.

Stephen P. Hanson
Sur.y Gen'l.

Resurveys.
Brunt and Bondy, D.S.
Contract No. 313, June 1, 1906.
Contract No. 320, February 28, 1907.

Accepted by the Hon. Commissioner in his letter "E" May 31, 1910. Triplicate forwarded to the Lander Land Office June 28, 1910

52-98

1839

1839C

39

28

2722

# Supplemental Plat No 1

## Resurvey NE ¼ Township No 52 North, Range No 98 West of the Sixth Principal Meridian, Wyoming

Scale: 20 chains to 1 inch.

Secs. 1, 2, 3, 10, 11, 12, 13, 14 & 15.

THIRTEENTH STANDARD PARALLEL NORTH

R98W. R97W.

Lot No 37 640.00 A (10.24 A)

Sec. 34. Sec. 35. Sec. 36. Sec. 31. Sec 32.

Tract No 78
704.08 Acres

Tract No 77
513.44 Acres

Sec. 2.
226.86

Sec. 1.
509.97

Tract No 76
166.04 Acres

Tract No 97
320.72 Acres
(12.73 Acres)

Sec 3.
8.32

Tract No 73
649.67 Acres

Tract No 74
648.19 Acres

Tract No 83
648.02 Acres

Tract No 86
623.08 Acres
(26.08 Acres)

Sec. 10.

Sec. 11.

Sec. 12.

Tract No 59
325.13 Acres

Tract No 85
314.08 Acres
(12.90 Acres)

Tract No 61
648.86 Acres

Tract No 60
648.71 Acres

Sec. 15.

Sec. 14.
8.87

Sec. 13.
166.54

Tract No 58
162.93 Acres

Tract No 55
649.01 Acres

Tract No 56
649.64 Acres

Tract No 57
658.25 Acres

Tract No 100
647.99 Acres
(26.45 Acres)

This Supplemental Plat of the Resurvey of the NE ¼ of Township No 52 North, Range No 98 West of the Sixth Principal Meridian, Wyoming, is strictly conformable to the field notes of the resurvey thereof on file in this office, which have been examined and approved.

Surveyor General's Office,
Cheyenne, Wyoming,
January 15 1910

Stephen A. Harrison
Surv. Gen'l.

Resurveys.
Brunt & Bandy, D.S.
Contract No 320, February 28, 1907.
Contract No 313, June 1, 1906.

W.C.H.

Accepted by the Hon. Commissioner in his letter "E" May 31, 1910. Triplicate forwarded to the Lander Land Office June 25, 1910

52-98

1839

1839B

39

27

2721

(4-675a)

# Resurvey Township No. 52 North, Range No. 98 West of the Sixth Principal Meridian, Wyoming

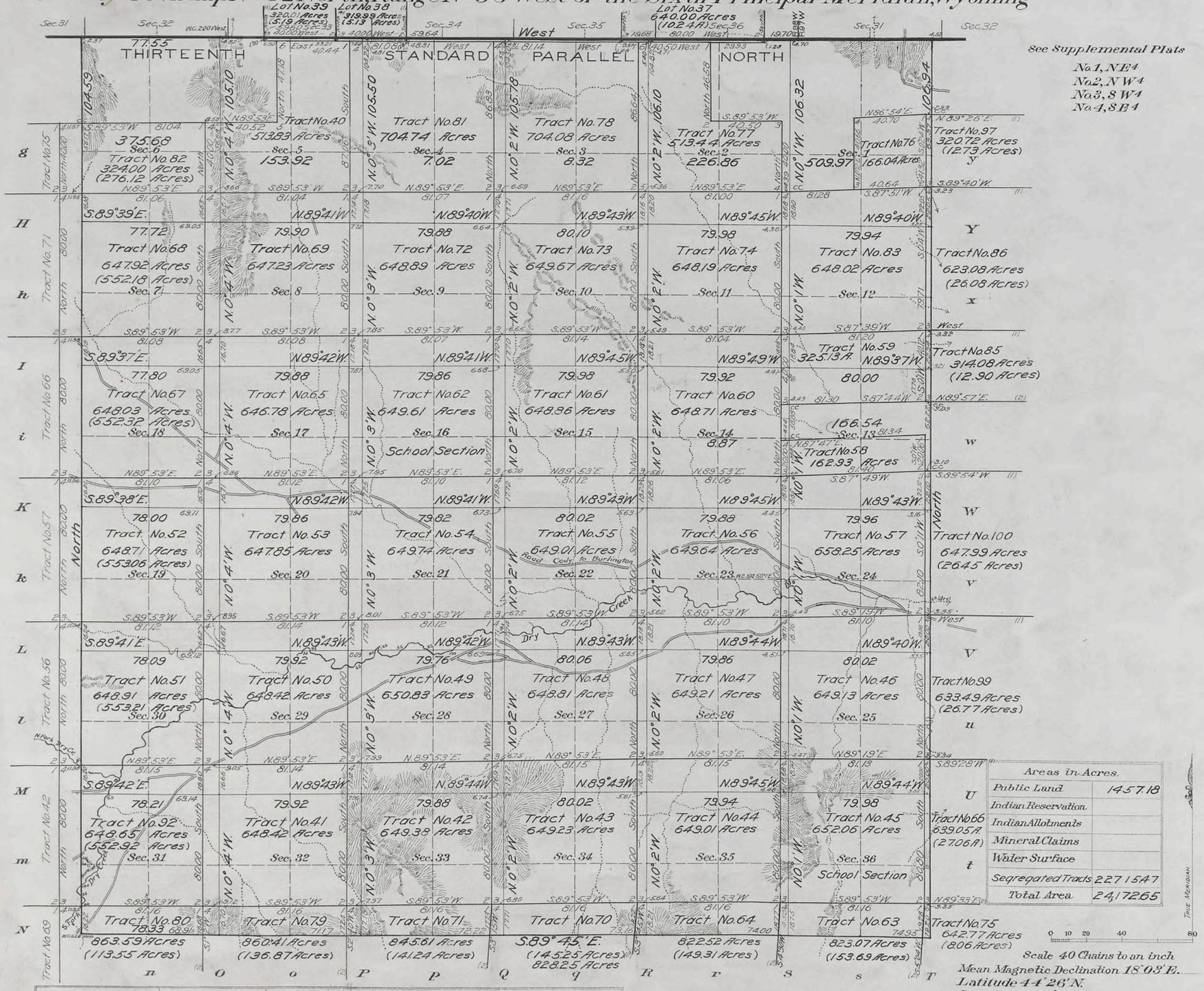


See Supplemental Plats
No. 1, NE4
No. 2, NW4
No. 3, SW4
No. 4, SE4

| Areas in Acres. | |
|---|---|
| Public Land | 1457.18 |
| Indian Reservation | |
| Indian Allotments | |
| Mineral Claims | |
| Water Surface | |
| Segregated Tracts | 22715.47 |
| Total Area | 24,172.65 |

| Surveys Designated. | By Whom Surveyed. | Contract No. | Contract Date | Amount of Surveys Mls. | chs. | lks. | When Surveyed. Begun. | Completed. |
|---|---|---|---|---|---|---|---|---|
| Resurvey S&W Township Lines | Brunt & Bandy | 313 | June 1, 1906 | 12 | 22 | 92 | Nov. 2, 1906 | Nov. 19, 1906 |
| Resurvey N Township Line | Arthur H. Brunt | 296 | February 17, 1907 | 5 | 2 | 37 | Sept. 23, 1904 | Sept. 23, 1904 |
| Resurvey E Township Line | Richard E. Bandy | 312 | June 1, 1906 | 6 | 26 | 94 | Nov. 25, 1906 | Nov. 25, 1906 |
| Resurvey Subdivision Lines | Brunt & Bandy | 313 | June 1, 1906 | 61 | 36 | 96 | Nov. 23, 1906 | Dec. 8, 1906 |
| Connection Lines | " " | " | " " | 10 | 05 | 85 | " " | " " |
| Segregated Tracts | " " | 320 | February 28, 1907 | 87 | 08 | 46 | July 2, 1907 | July 17, 1907 |
| Resurvey N Township Line | Walter E. Hoffman | 295 | February 17, 1904 | | 75 | 48 | July 1, 1904 | July 1, 1904 |

WCH, FAO, LUR, UAW — Computers
AMT Lettering

The above map of Resurvey of Township No. 52 North Range No. 98 West of the Sixth Principal Meridian. Wyoming is strictly conformable to the field notes of the resurvey thereof on file in this office, which have been examined and approved.

U. S. Surveyor General's Office,
Cheyenne, Wyoming, January 15, 1910

Alphonso Hanson
Surveyor General.

1839

1839 A

Accepted by the Hon. Commissioner in his letter "E" May 31, 1910. Triplicate forwarded to the Lander Land Office June 28, 1910.

52 - 98

Click Here for Field Notes





2720

# TOWNSHIP No. 52 NORTH. RANGE No. 98 WEST of the 6TH Principal MERIDIAN.

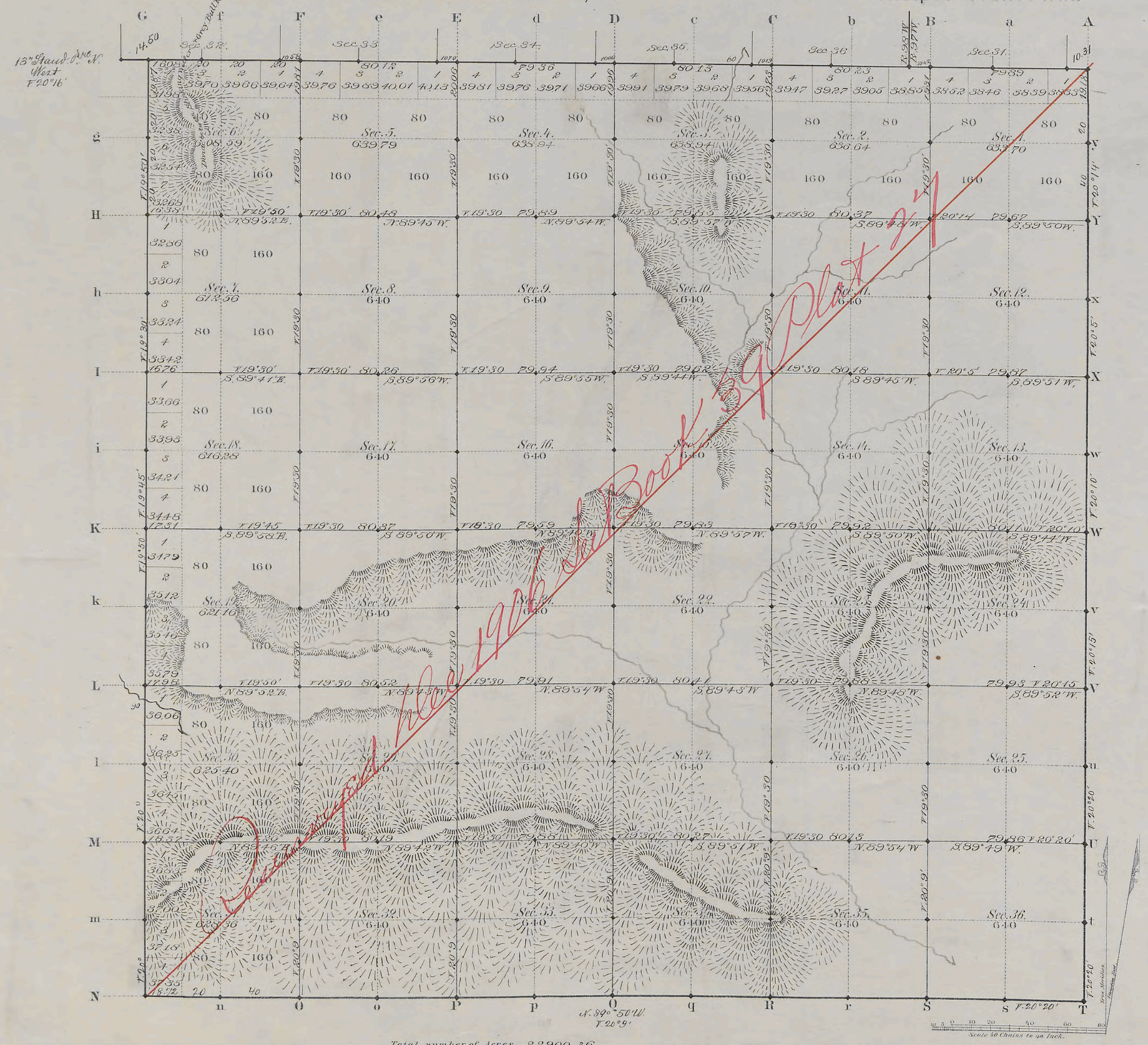


Total number of Acres. 22900.36

| Surveys Designated | By Whom Surveyed | Date of Contract | Amount of Surveys Mts | Chs | Lks | When Surveyed | Magnetic Declination |
|---|---|---|---|---|---|---|---|
| E. S. & W. Township lines | R. H. Woods | July 6, 1882 | 17 | 77 | 77 | Mch. 19, 24, 26, 1883 | 20° 5' East |
| Subdivisions | " " | " " | 59 | 66 | 60 | Mch. 27-Apr. 2, 1883 | 19° 35 " " |
| Connections | " " | " " | | 51 | 95 | " " | |
| 13th Stand. P. N. | " " | " " | 5 | 75 | 81 | March 13, 1882 | |

The above Map of Township No. 52 North Range No. 98 West of the Sixth Principal Meridian Wyoming Territory is strictly conformable to the field notes of the survey thereof on file in this Office, which have been examined and approved

Surveyor General's Office,
Cheyenne Wyoming
December 5th 1883

Edw. C. David
Sur. Genl.

A. Gast & Co. St. Louis Mo.

1839

Case 52-98

Click Here for Field Notes

2542

396
Indices
4056

# RESURVEY

# TOWNSHIP EXTERIORS

Scale: 1 inch to 160 chains

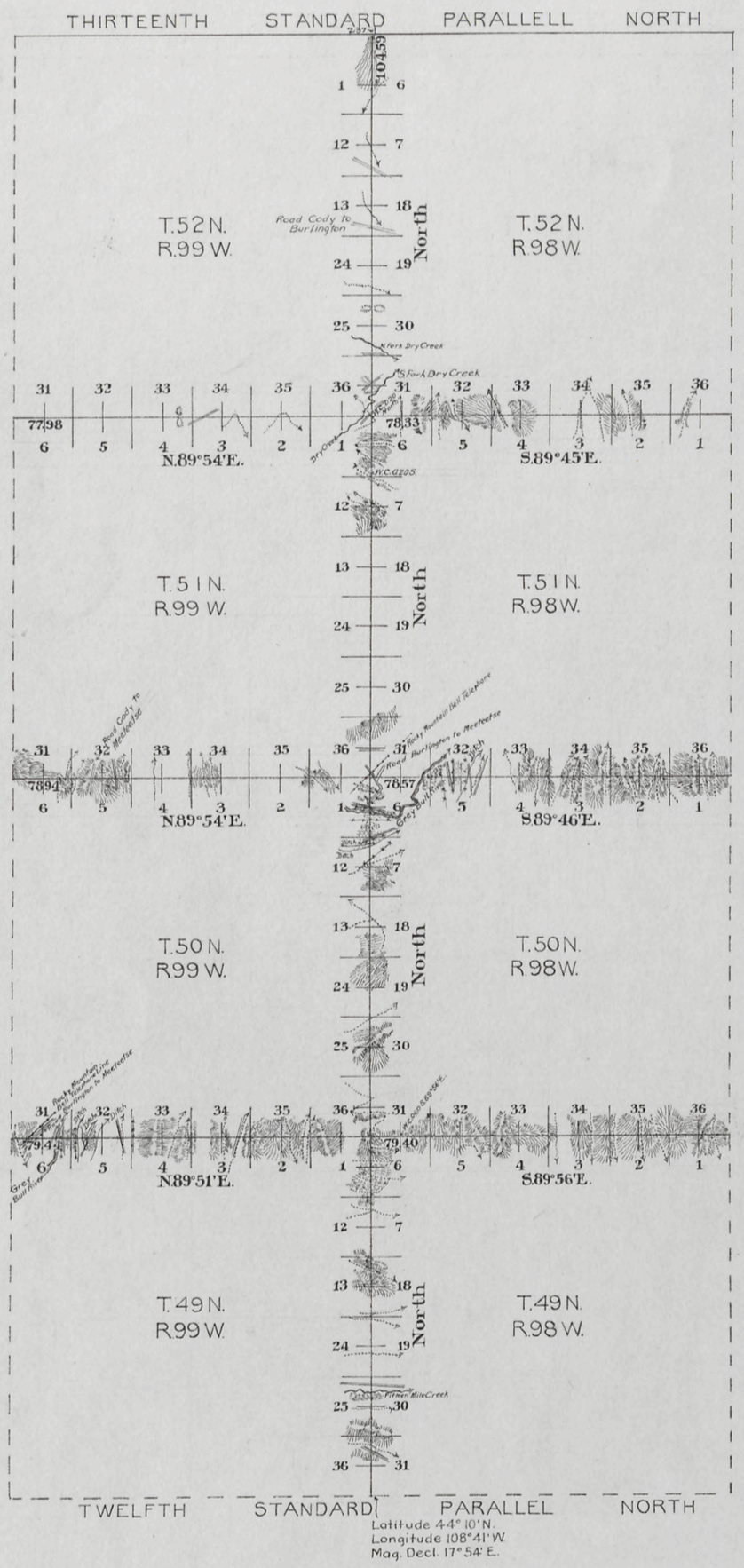


This Plat
of the
West boundary of Townships 49,50,51 and
52 North Range 98 West
and the
North boundary of Townships 49,50
and 51 North, Ranges 98 and 99 West of
the Sixth Principal Meridian Wyoming;
is strictly conformable to the field
notes of the resurvey thereof
by
Brunt and Bandy U.S.D.S.
under their
Contract Nº 313
dated June 1, 1906,
which have been examined, approved
and filed in this office,
U.S. Surv. Gen'l's Office,
Cheyenne, Wyoming,
January 15, 1910.

Stephens. P. Johnson

U. S. Surv. Gen'l.

Table of Mileage

| Surv's Designated | Amount | | | When Surveyed |
|---|---|---|---|---|
| | Mls. | Chs. | Lks. | |
| Township Lines | 60 | 17 | 25 | Sept. 7, 1906-April 9, 1907 |
| Connecting " | 8 | 49 | 50 | Sept. 11, 1906-April 9, 1907 |

Accepted by the Hon. Commissioner
this 1st day of July 31, 1910.
"E"

17

(23)
Indexed

2700

Click Here for Field Notes

Retracement Notes, All or Part

100

# EXTERIOR LINES.

Scale 3 miles to 1 inch. Mag. Var. East.

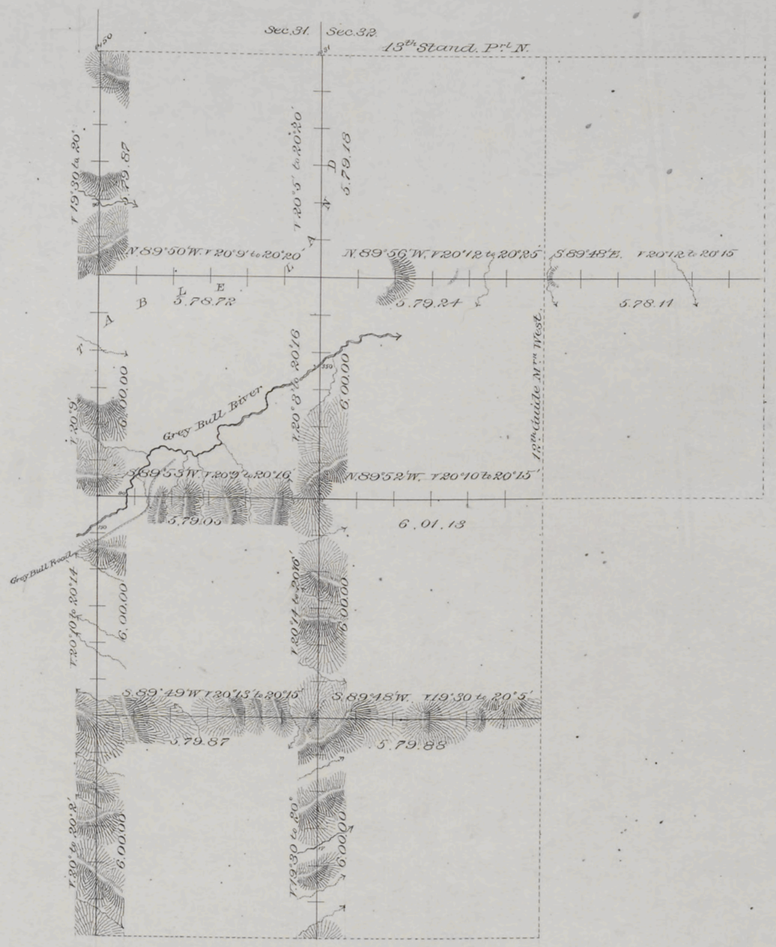


T. 52 N.

T. 51 N.

T. 50 N.

T. 49 N.

R. 98 W. R. 97 W. R. 96 W.

| Surveys Designated. | By Whom Surveyed. | Date of Contract. | Amount of Surveys | | | When Surveyed. |
|---|---|---|---|---|---|---|
| | | | Miles. | Chs. | Lks. | |
| Exterior lines | R. H. Woods | July 6th 1882 | 29 | 75 | 05 | March 12-26 1883 |
| Connections | " " " | " " " | | 24 | 81 | " " " |

I hereby certify that the above diagram of the Exterior lines of Townships 51 & 52 North, Range 96 West, and Townships 49, 50, 51 & 52 North, Ranges 97 & 98 West of the 6th Principal Meridian Wyoming Territory, is strictly conformable to the field notes of the survey thereof on file in this Office, which have been examined and approved.

Surveyor General's Office,
Cheyenne Wyoming December 5th 1883 } Edw. C. Davis Surv. Genl.

1835