3471

Supplemental Plat
Accepted May 26, 1917
G. L. O.

Supplemental Plat Nº 8 – SE ¼

Resurvey Township Nº 52 North, Range Nº 99 West of the Sixth Principal Meridian, Wyoming

Scale: 20 Chains = 1 Inch

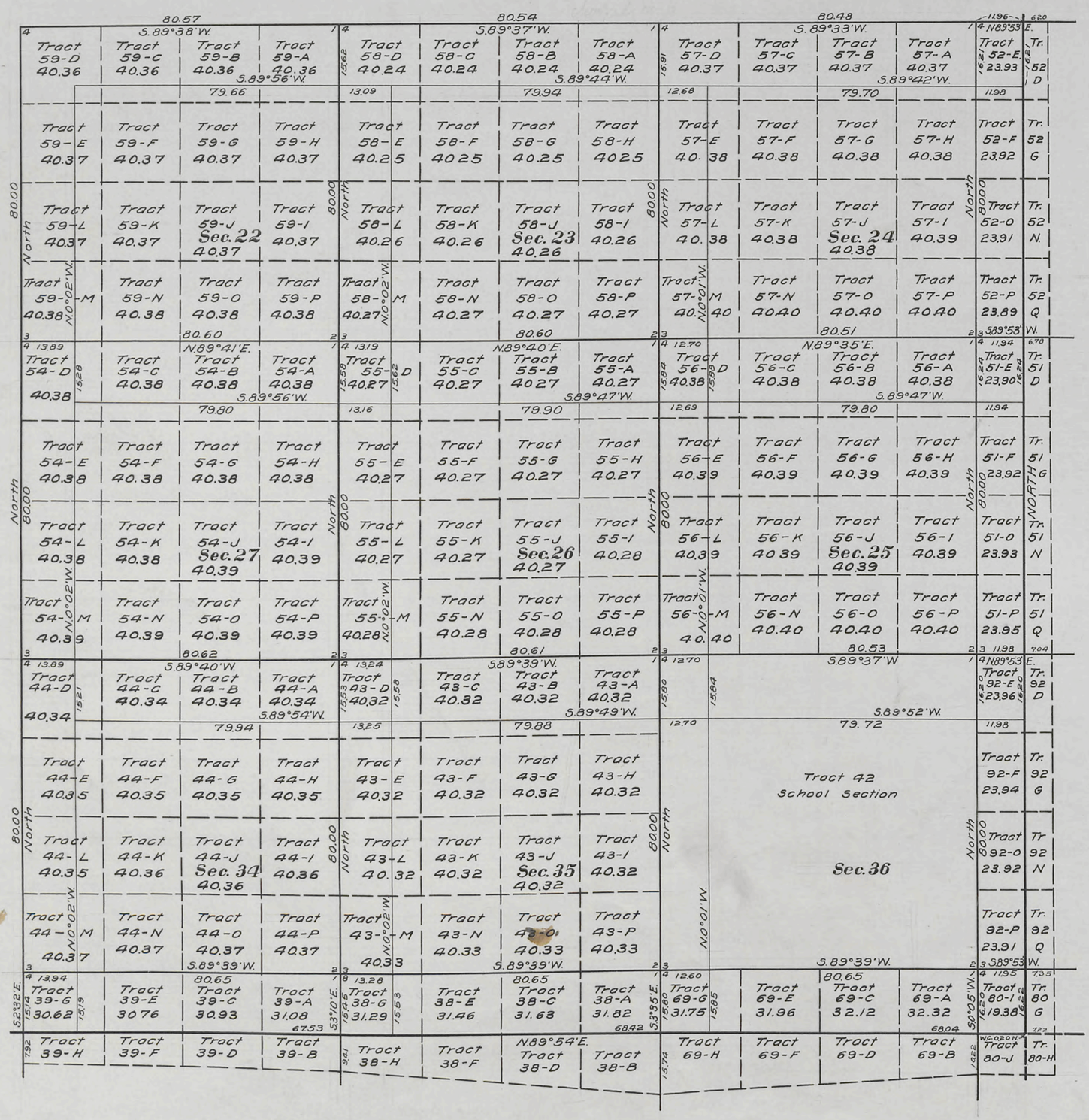

This Supplemental Plat of parts of Tracts 38, 39, 51, 52, 69, 80 and 92 and of Tracts 43, 44, 54, 55, 56, 57, 58 and 59 of resurveyed Township Nº 52 North, Range Nº 99 West of the Sixth Principal Meridian, Wyoming, survey and plat approved January 15, 1910, has been prepared in compliance with instructions contained in G.L.O. letter "E" dated October 4, 1916, in order to give designations and areas to the legal subdivisions or aliquot parts of said Tracts and is hereby approved.

Office of U.S. Surveyor General.
Cheyenne, Wyoming.
April 10, 1917

Charles L. Decker
Surveyor General.

For Index Diagram See:-
Supplemental Plat Nº 5 – Approved January 15, 1910.

NOTE – This plat is amendatory to Supplemental Plat Nº 4 approved January 15, 1910.

2094 I

Trans to Lands
Aug 7 1917

52-99

Supplemental Plat Nº 7

Resurvey Township Nº 52 North, Range Nº 99 West of the Sixth Principal Meridian, Wyoming

Scale: 20 Chains = 1 Inch

Supplemental Plat
Accepted May 26, 1917
G. L. O.

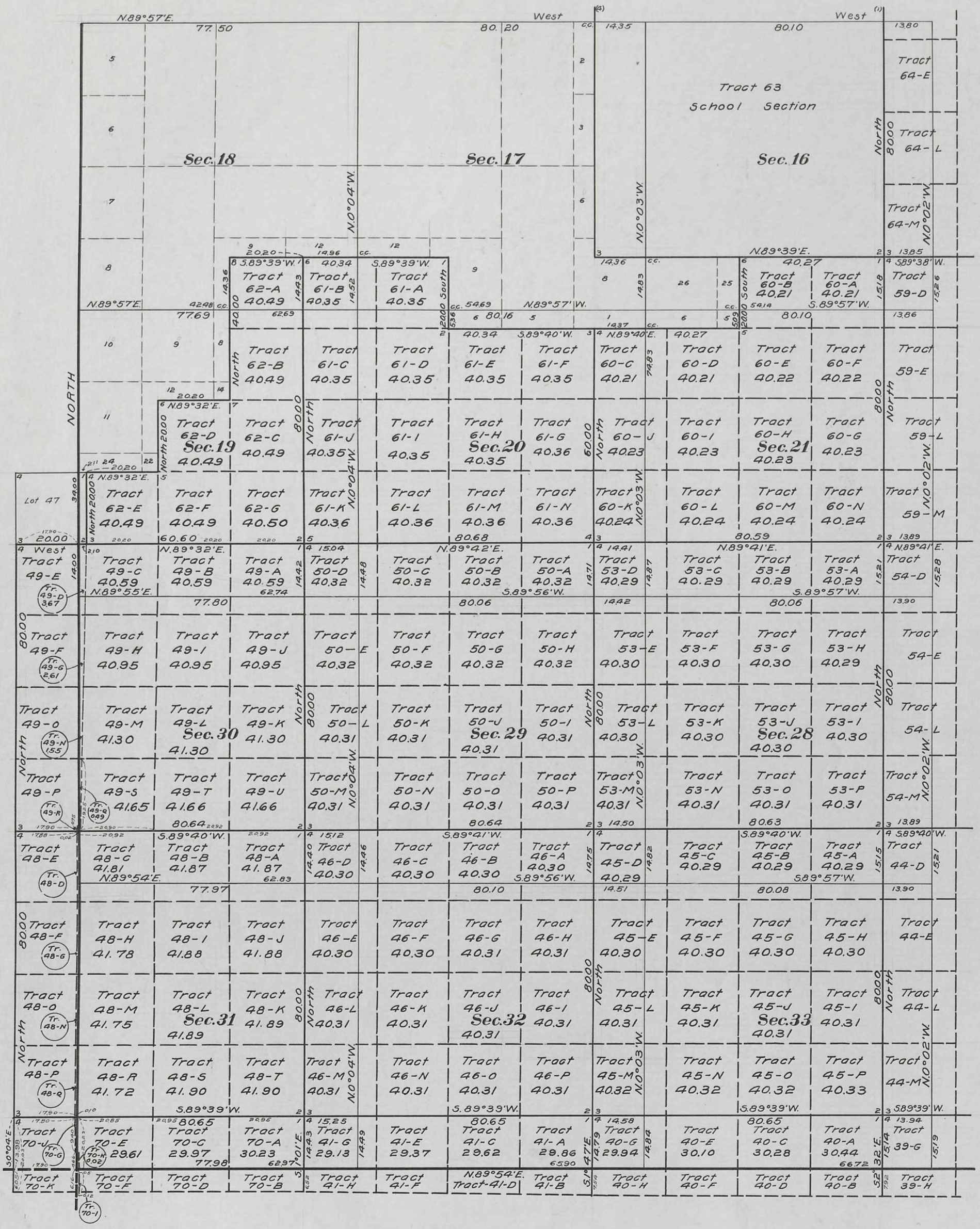

For Index Diagram See:-
Supplemental Plat Nº 5,
Approved January 15, 1910.

This Supplemental Plat of parts of Tracts 40, 41 and 70, and of Tracts 45, 46, 48, 49, 50, 53, 60, 61 and 62 of resurveyed Township Nº 52 North, Range Nº 99 West of the Sixth Principal Meridian, Wyoming, survey and plat approved January 15, 1910, has been prepared in compliance with instructions contained in G.L.O. letter "E" dated October 4, 1916, in order to give designations and areas to the legal subdivisions or aliquot parts of said Tracts and is hereby approved.

Office of U.S. Surveyor General.
Cheyenne, Wyoming.
April 10, 1917

Charles L. Decker
Surveyor General.

D.W.L.

Decision No 3470
20994-H
52-99

3469

Supplemental Plat Nº 6 - NE 1/4

Resurvey Township Nº 52 North, Range Nº 99 West of the Sixth Principal Meridian, Wyoming

Scale: 20 Chains = 1 Inch

Supplemental Plat
Accepted May 26, 1917.
G. L. O.

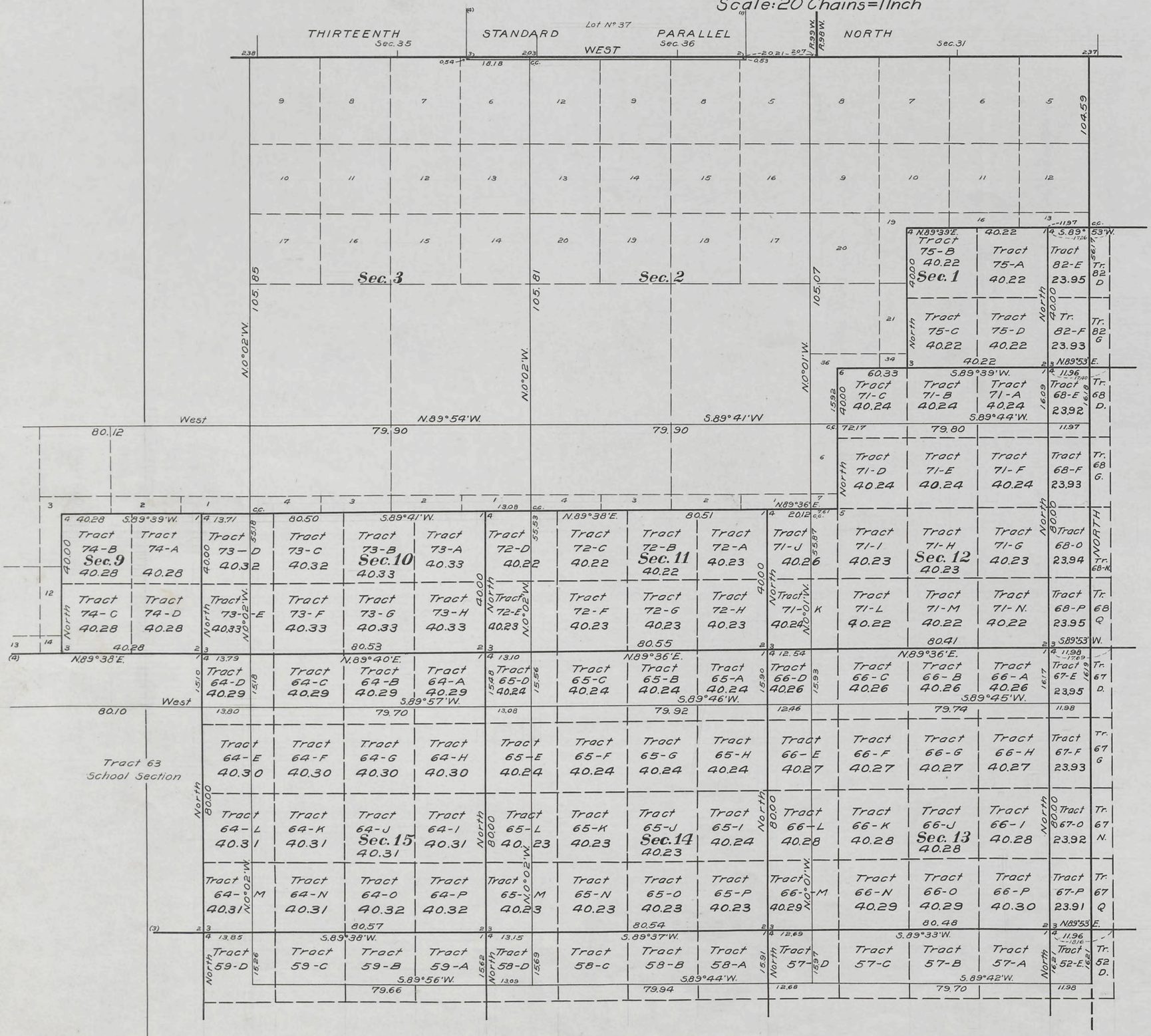

This Supplemental Plat of parts of Tracts 67, 68 and 82, and of Tracts 64, 65, 66, 71, 72, 73, 74 & 75 of resurveyed Township Nº 52 North, Range Nº 99 West of the Sixth Principal Meridian, Wyoming, survey and plat approved January 15, 1910, has been prepared in compliance with instructions contained in G.L.O. letter "E" dated October 4, 1916, in order to give designations and areas to the legal subdivisions or aliquot parts of said Tracts and is hereby approved.

Office of U.S. Surveyor General.
Cheyenne, Wyoming.
April 10, 1917

Charles L. Decker
Surveyor General.

For Index Diagram See:-
Supplemental Plat Nº 5 - Approved January 15, 1910.

NOTE - This plat is amendatory to Supplemental Plat Nº 1, Approved January 15, 1910.

DWL

DWL

2094-G

Frank A. Lauder
Aug 7, 1917

52-99

39

52

3468

Orig

Index to Segregated Tracts

Resurvey Township No. 52 North, Range No. 99 West of the Sixth Principal Meridian, Wyoming

Brunt & Bandy, Contract No. 313 June 1, 1906
Brunt & Bandy, Contract No. 320, Feb. 28, 1907

Resurvey			Original Survey						Resurvey			Original Survey					
No	Area Total	Area In Township	T.	R.	Sec.	Subdivision	Entry	Entryman	No	Area Total	Area In Township	T.	R.	Sec.	Subdivision	Entry	Entryman
37	639.97	4.25	53	99	36	All	SS	Wyoming	59	645.92	645.92	52	99	22	All	SL	Wyoming
38	766.49	126.20	51	"	2	Lots 1, 2, 3 & 4, S½N½, W½SE¼, SE¼SE¼, SW¼	SL	"	60	563.16	563.16	"	"	21	S½NW¼, SW¼, E½	SL	"
39	774.69	123.39	"	"	3	All	SL	"	61	564.95	564.95	"	"	20	W½, SE¼, S½NE¼	SL	"
40	739.62	120.76	"	"	4	All	SL	"	62	283.44	283.44	"	"	19	SE¼SW¼, SE¼, E½NE¼	SL	"
41	704.64	117.98	"	"	5	All	SL	"	63	644.18	644.18	"	"	16	All	SS	"
42	645.52	645.52	52	"	36	All	SS	"	64	644.86	644.86	"	"	15	All	SL	"
43	645.16	645.16	"	"	35	All	SL	"	65	643.77	643.77	"	"	14	All	SL	"
44	645.67	645.67	"	"	34	All	SL	"	66	644.41	644.41	"	"	13	All	SL	"
45	644.89	644.89	"	"	33	All	SL	"	67	648.03	95.71	"	98	18	All	SL	"
46	644.90	644.90	"	"	32	All	SL	"	68	647.92	95.74	"	"	7	All	SL	"
47	40.00	4.21	"	"	19	SW¼SW¼	F.R.S	Adam Hogg	69	804.34	128.15	51	99	1	All	SL	"
48	645.16	502.14	"	"	31	All	SL	Wyoming	70	668.72	89.83	"	"	6	All	SL	"
49	644.96	501.81	"	"	30	All	SL	"	71	563.29	563.29	52	"	12	SW¼, E½NW¼, E½	SL	"
50	645.04	645.04	"	"	29	All	SL	"	72	321.81	321.81	"	"	11	S½	SL	"
51	648.91	95.70	"	98	30	All	SL	"	73	322.62	322.62	"	"	10	S½	SL	"
52	648.71	95.65	"	"	19	All	SL	"	74	161.12	161.12	"	"	9	SE¼	SL	"
53	644.79	644.79	"	99	28	All	SL	"	75	160.88	160.88	"	"	1	SE¼	SL	"
54	646.14	646.14	"	"	27	All	SL	"	76-79						No tracts with these numbers		
55	644.37	644.37	"	"	26	All	SL	"	80	863.59	19.38	51	98	6	All	SL	"
56	646.24	646.24	"	"	25	All	SL	"	81						No tract with this number		
57	646.13	646.13	"	"	24	All	SL	"	82	324.00	47.88	52	"	6	Lots 6 & 7, SE¼E½SW¼	SL	"
58	644.08	644.08	"	"	23	All	SL	"	92	648.65	95.73	"	"	31	All	SL	"

The above index to tracts which have been segregated by the original public survey in the resurvey of T. 52 N., R. 99 W., under Contracts Nos. 313 and 320, has been prepared in strict conformity to the field notes of the accepted resurvey on file in this office, which have been examined and approved.

Surveyor General's Office,
Cheyenne, Wyoming,
January 15, 1910.

Alpheus P. Harrison
Surv. Gen'l.

WCH.

861

2094 F

Accepted by the Hon. Commissioner in his letter "E" May 31, 1910. Triplicate forwarded to the Lander Land Office June 25, 1910.

52 - 99

39

3467

51

Supplemental Plat N°4.

Resurvey SE¼ Township N°52 North, Range N°99 West of the Sixth Principal Meridian, Wyoming.

-Scale 20 Chains to 1 inch.-

Secs. 22, 23, 24, 25, 26, 27, 34, 35, 36.

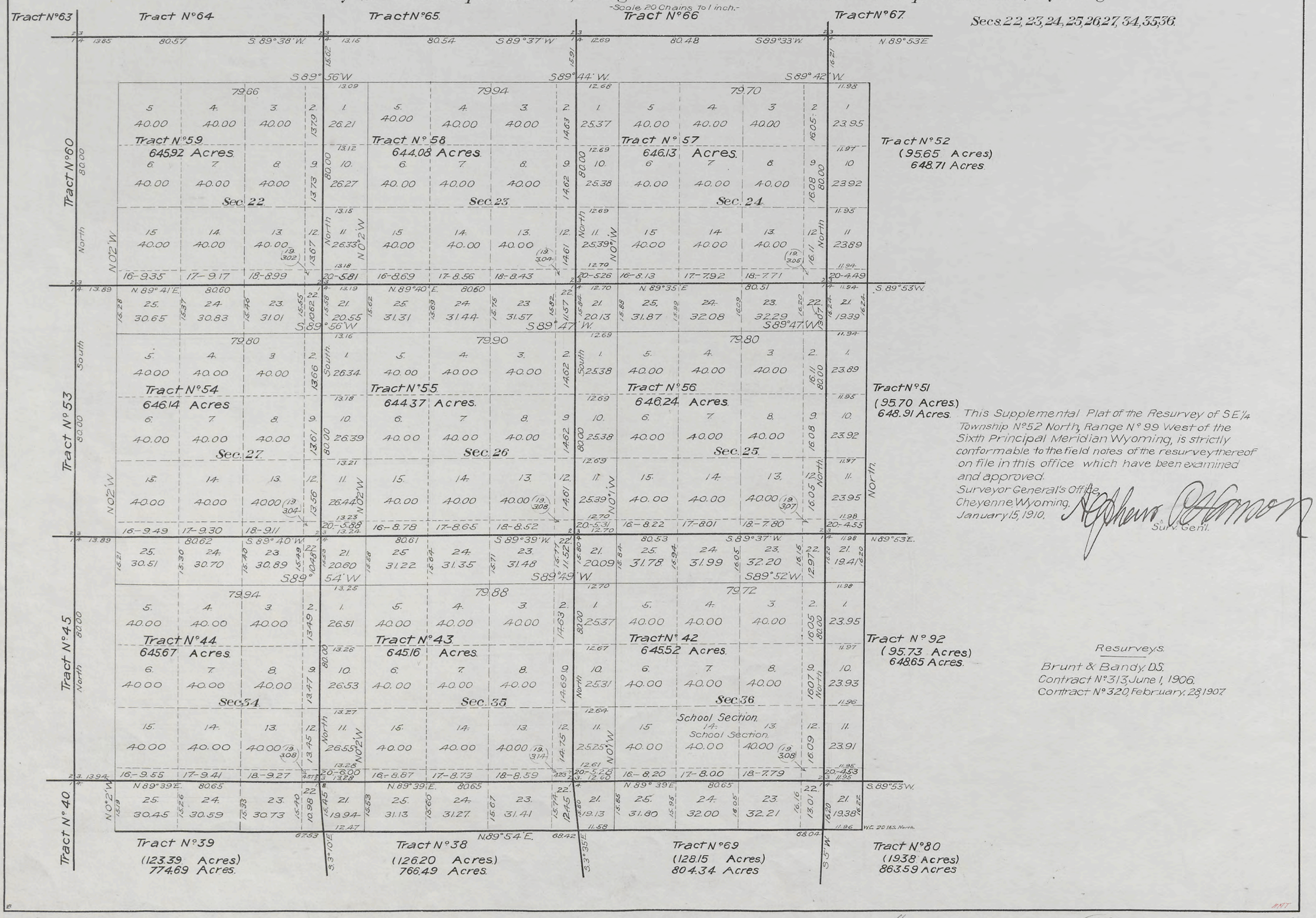

Accepted by the Actg. Commissioner in his letter "E" May 31, 1910. Triplicate forwarded to the Lander Land Office June 28, 1910.

2094 E

52-99

39

3466

Orig 50

Supplemental Plat Nº 3.

Resurvey SW¼ Township Nº 52 North, Range Nº 99 West of the Sixth Principal Meridian, Wyoming.

Scale : 20 chains to 1 inch.

Secs. 19, 20, 21, 28, 29, 30, 31, 32, 33.

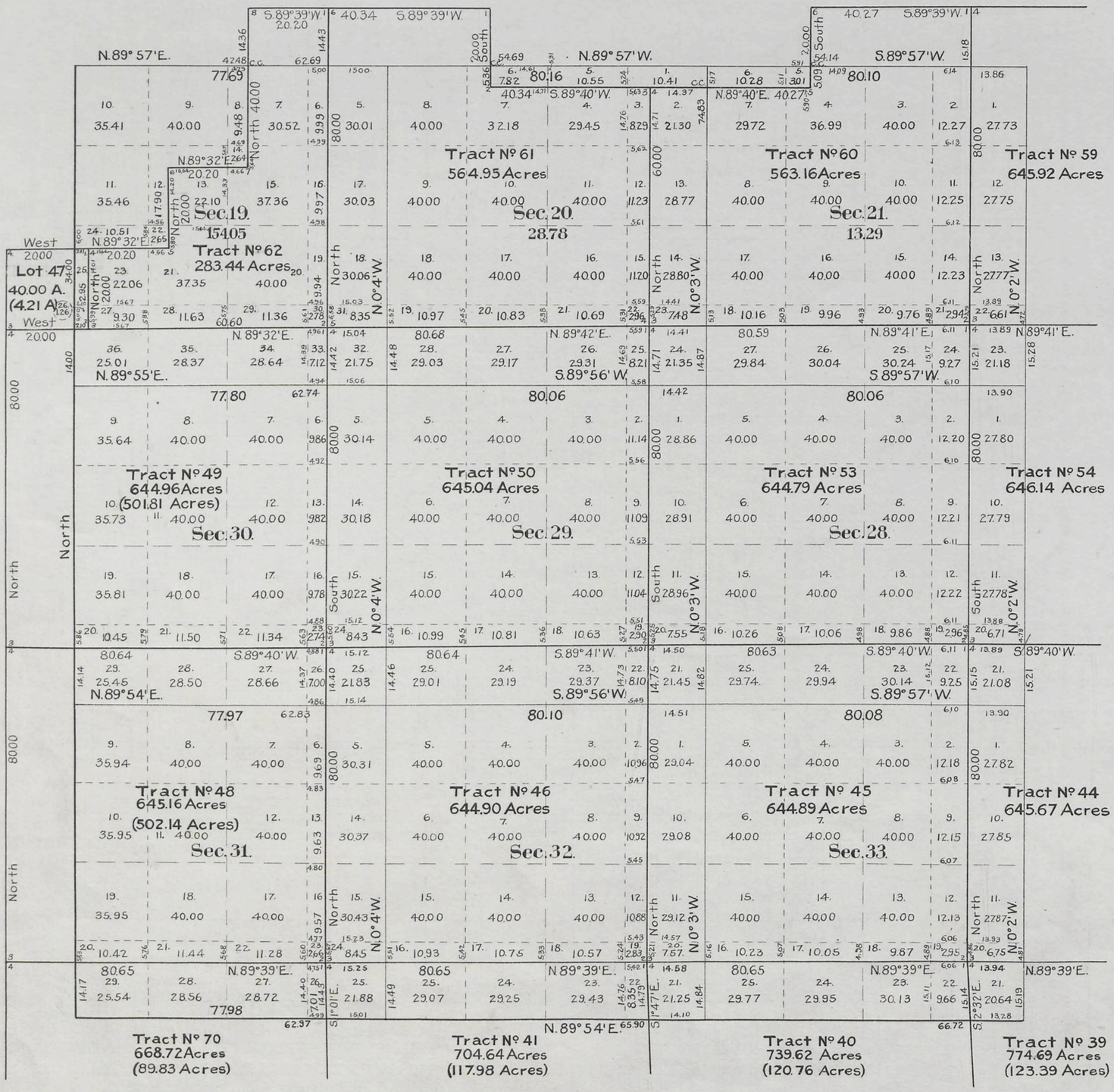

This Supplemental Plat of the Resurvey of the SW¼ Township Nº 52 North Range Nº 99 West of the Sixth Principal Meridian, Wyoming is strictly conformable to the field notes of the resurvey thereof on file in this office which have been examined and approved.

Surveyor General's Office,
Cheyenne, Wyoming,
January 15, 1910.

Stephen. P. Norman
Surv. Gen'l.

Resurveys
Brunt and Bandy D.S.
Contract Nº 313, June 1, 1906
Contract Nº 320, February 28, 1907.

Accepted by the Hon. Commissioner in his letter "E" May 31, 1910. Triplicate forwarded to the Lander Land Office June 28, 1910

2094 D

52-99

39

accession no 3465

49

Orig

Supplemental Plat No. 2.

Resurvey NW¼ Township No. 52 North, Range No. 99 West of the Sixth Principal Meridian, Wyoming.

Scale: 20 Chains to 1 Inch.

Secs. 4, 5, 6, 7, 8, 9, 16, 17, 18.

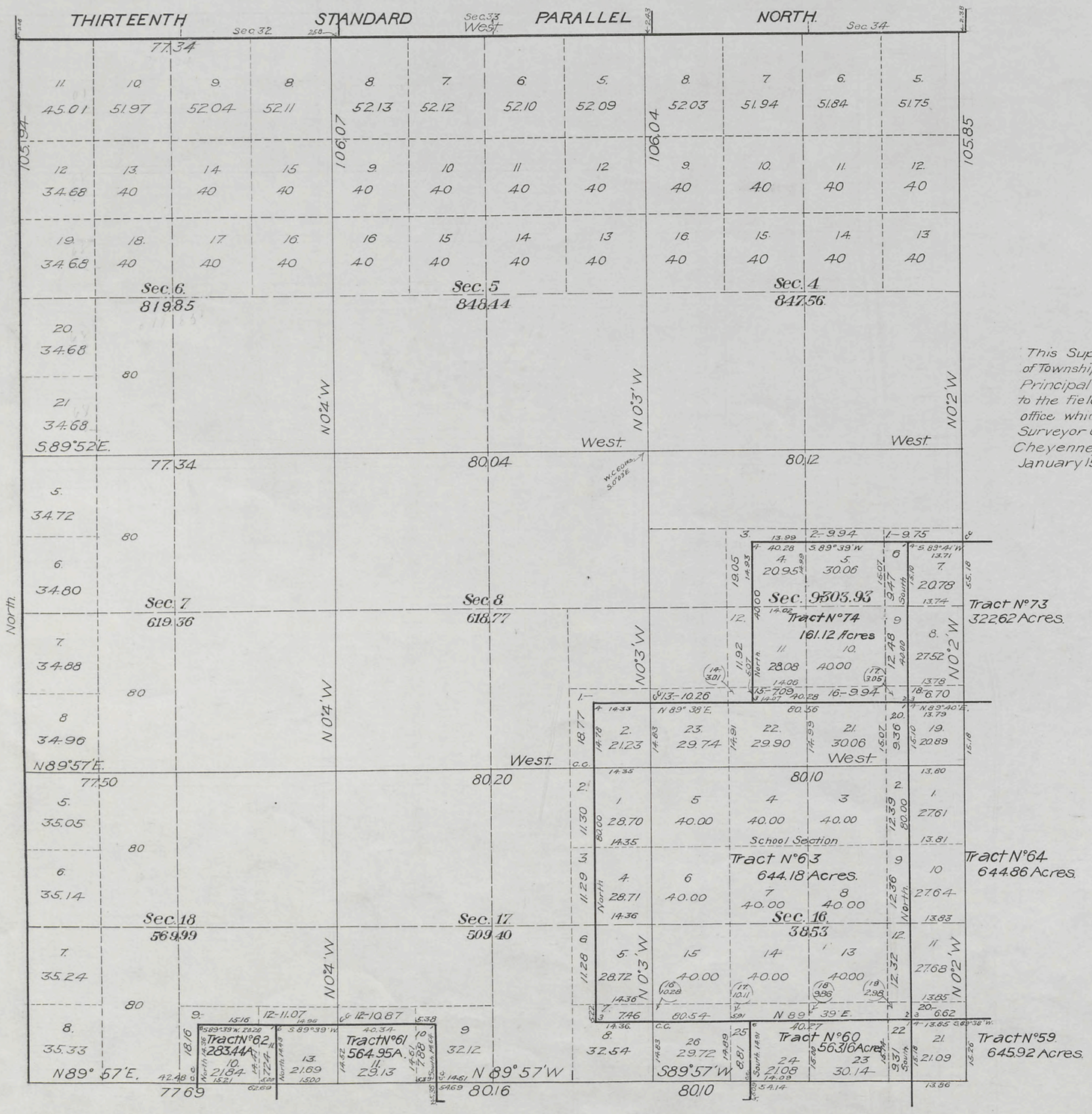

This Supplemental Plat of the Resurvey of the NW¼ of Township No. 52 North, Range No. 99 West of the Sixth Principal Meridian, Wyoming, is strictly conformable to the field notes of the resurvey thereof on file in this office which have been examined and approved.
Surveyor General's Office.
Cheyenne, Wyoming.
January 15, 1910.

Stephen O. Harmon
Surv. Gen'l.

Resurveys

Brunt & Bandy, D.S.
Contract No. 320, February 28, 1907.
Contract No. 313, June 1, 1906.

Accepted by the Hon. Commissioner in his letter "E" May 31, 1910. Triplicate forwarded to the Lander Land Office June 28, 1910.

2094 C

52-99

39

48

3464

Orig

Supplemental Plat No. 1

Resurvey NE ¼ Township No. 52 North, Range No. 99 West of the Sixth Principal Meridian, Wyoming.

Scale: 20 Chains to 1 Inch.

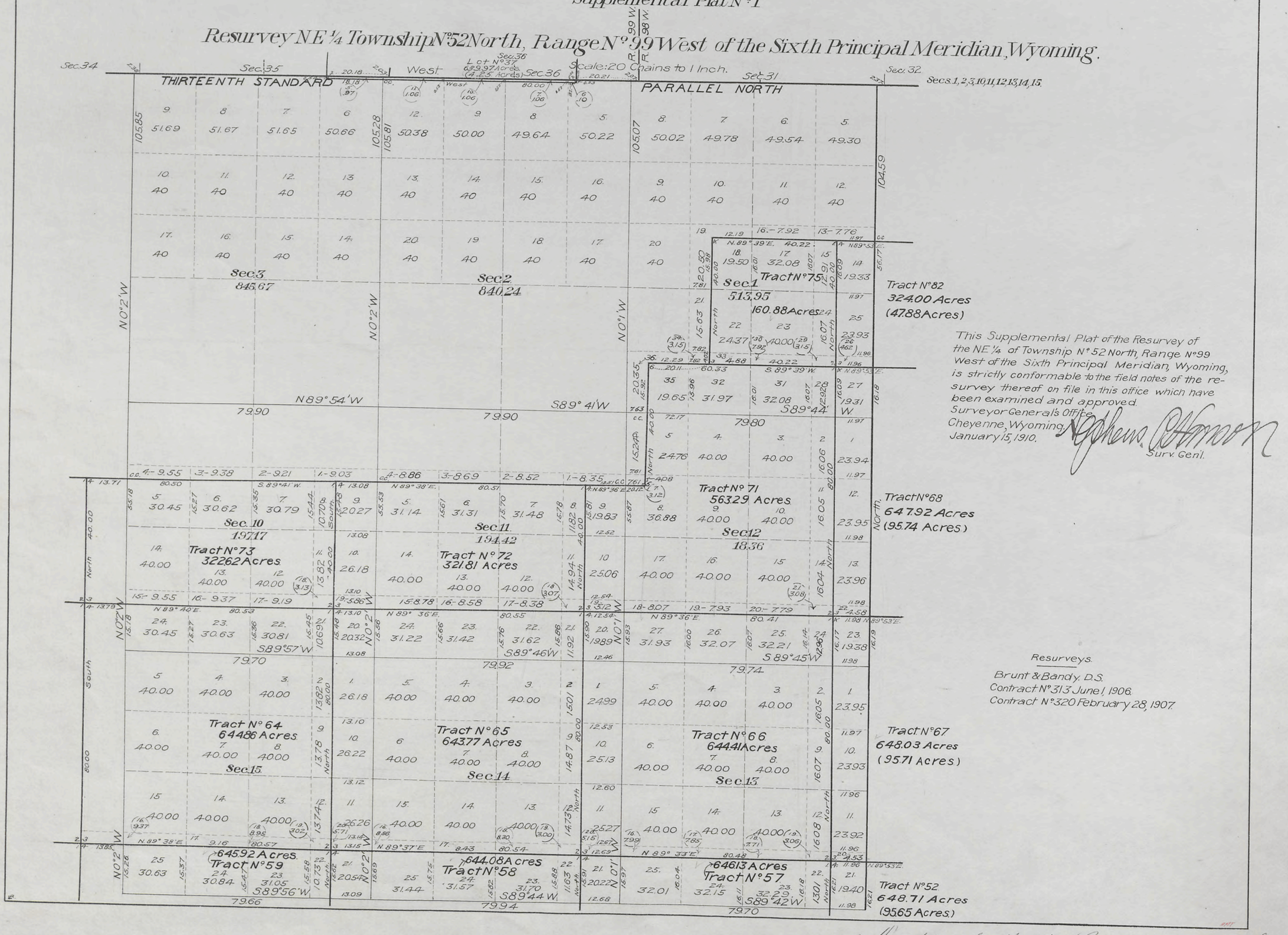

This Supplemental Plat of the Resurvey of the NE ¼ of Township No. 52 North, Range No. 99 West of the Sixth Principal Meridian, Wyoming, is strictly conformable to the field notes of the resurvey thereof on file in this office which have been examined and approved.

Surveyor General's Office,
Cheyenne, Wyoming,
January 15, 1910.

Surv. Genl.

Resurveys.

Brunt & Bandy, D.S.
Contract No. 313 June 1, 1906.
Contract No. 320 February 28, 1907.

2094 B

Accepted by the Hon. Commissioner in his letter "E" May 31, 1910. Triplicate forwarded to the Lander Land Office June 28, 1910.

52-99

39

Click Here for Field Notes

3463

(4-675a)

Orig

47

Resurvey Township No. 52 North, Range No. 99 West of the Sixth Principal Meridian, Wyoming

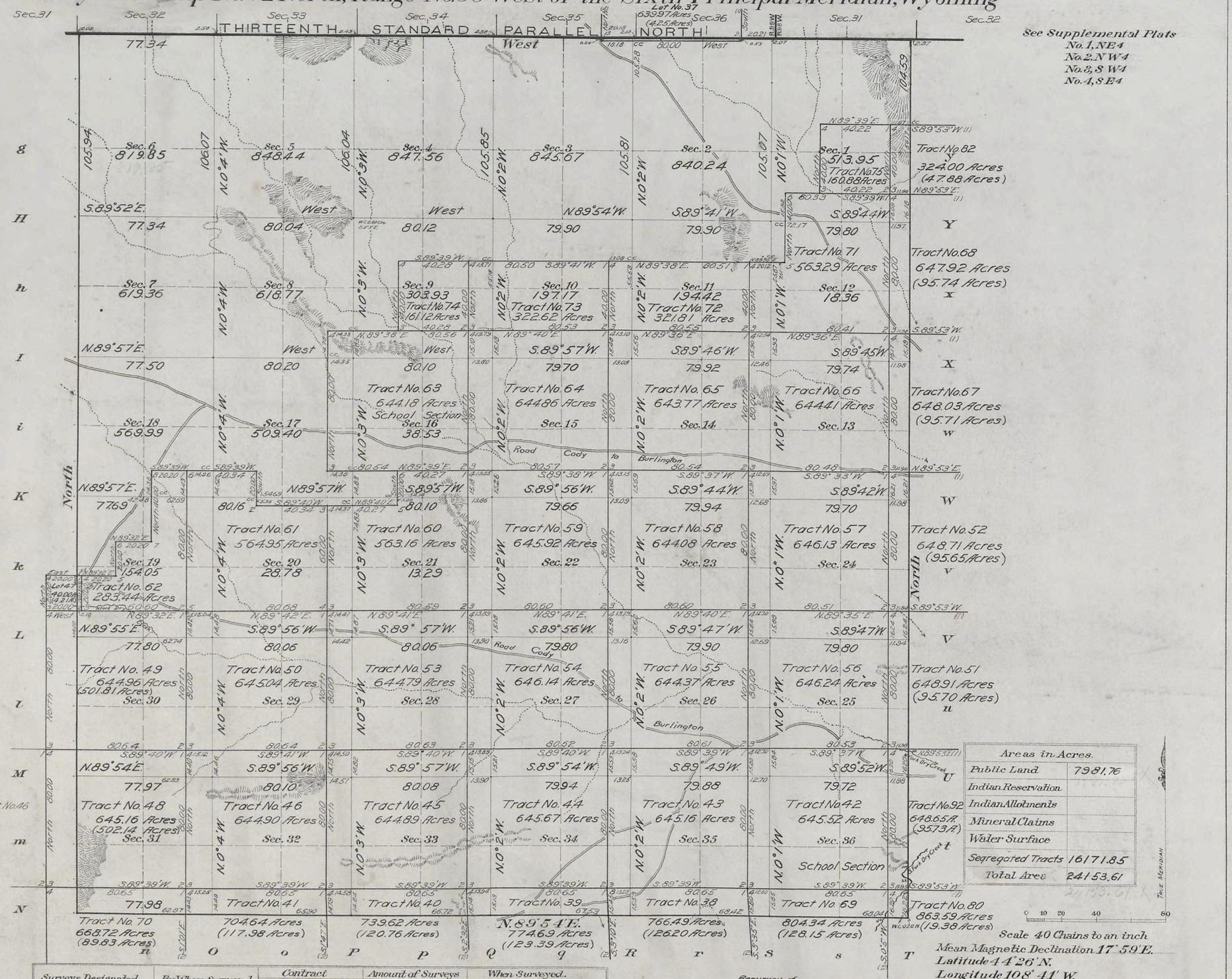

See Supplemental Plats
No. 1, NE4
No. 2, NW4
No. 3, SW4
No. 4, SE4

Areas in Acres.	
Public Land	7981.76
Indian Reservation	
Indian Allotments	
Mineral Claims	
Water Surface	
Segregated Tracts	16171.85
Total Area	24153.61

Mean Magnetic Declination 17° 59' E.
Latitude 44° 26' N.
Longitude 108° 41' W.

Surveys Designated.	By Whom Surveyed.	Contract No.	Contract Date	Amount of Surveys Mls.	chs.	lks.	When Surveyed. Begun.	Completed.
Resurvey E & S Township Lines	Brunt & Bandy	313	June 1, 1906	12	22	57	November 2, 1906	November 20, 1906
Resurvey Subdivision Lines	" "	"	" "	61	35	46	November 20, 1906	December 4, 1906
Connection Lines	" "	"	" "	10	04	97	" "	" "
Segregated Tracts	" "	320	February 28, 1907	64	79	18	June 1, 1907	June 20, 1907
Resurvey N Township Line	A. H. Brunt	296	February 17, 1904	5	77	55	Sept. 23, 1904	Sept. 24, 1904
Resurvey W Township Line	Brunt & Utterback	304	May 27, 1905	6	25	94	April 23, 1906	April 23, 1906

L.V.R. } Computers
W. } Letterer
A.H.T. } Topographer

Resurvey of The above map of Township No. 52 North Range No. 99 West of the Sixth Principal Meridian Wyoming is strictly conformable to the field notes of the resurvey thereof on file in this office, which have been examined and approved.

U.S. Surveyor General's Office,
Cheyenne, Wyoming, January 15, 1910.

Stephen B. Ammon
Surveyor General.

2094 A

Accepted by the Hon. Commissioner in his letter "E" May 31, 1910. Triplicate forwarded to the Lander Land Office June 28, 1910.

52-99

Click Here for Field Notes

(26)

3462

TOWNSHIP No. 52 NORTH, RANGE No. 99 WEST of the 6TH Principal MERIDIAN.

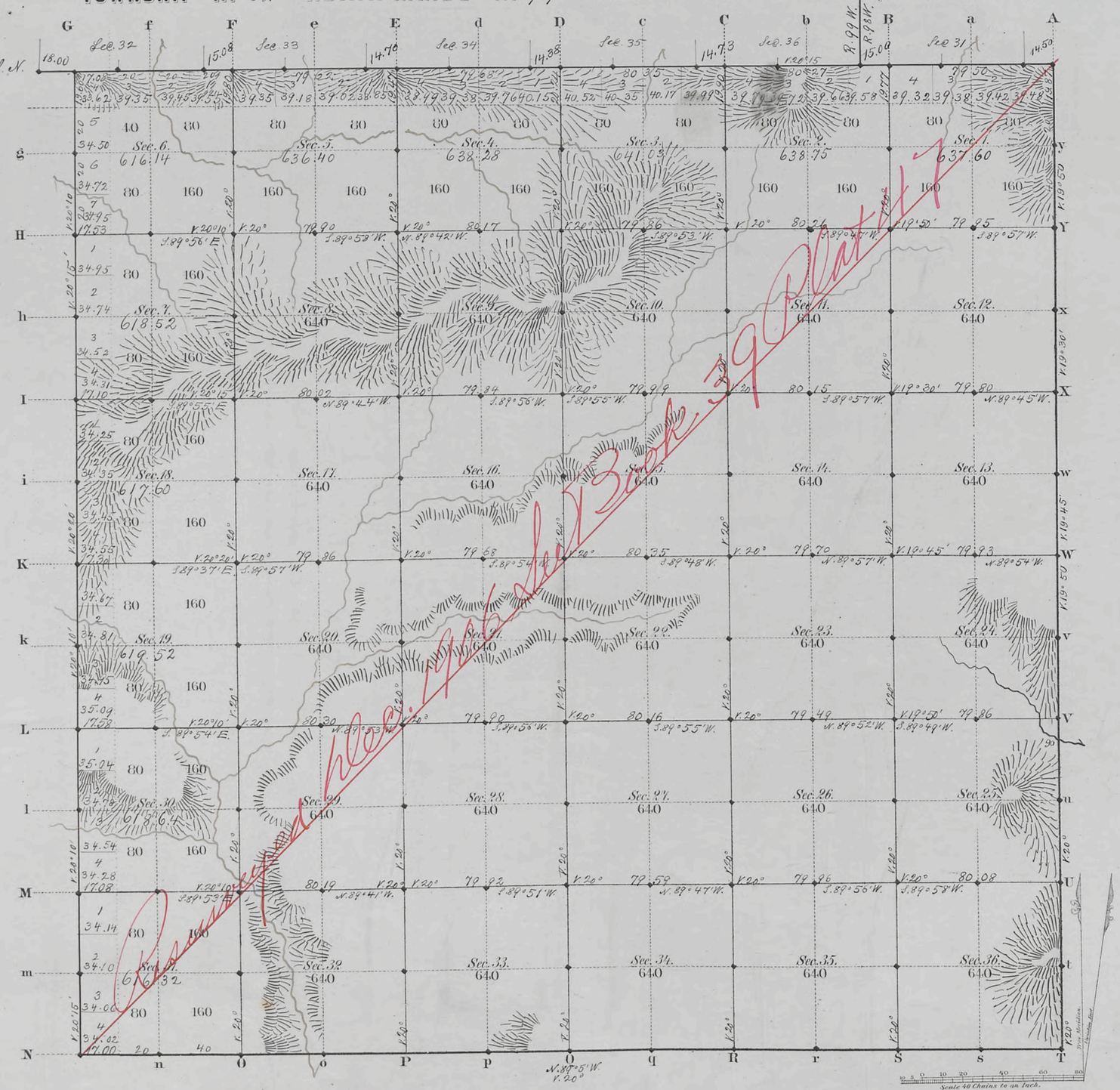

Total number of Acres. 22898.80

Surveys Designated	By Whom Surveyed	Date of Contract	Amount of Surveys Mls	Chs	Lks	When Surveyed	Magnetic Declination
S.e. W. Township lines	W. H. Proctor	July 11, 1882	11	76	60	May 22, 24, 1883	20° 8′ East
Subdivisions	" "	" "	59	64	68	July 31 – Aug 6, 1883	20° " "
Connections	" "	" "		78	89	" "	
13th Stand. Par. N	" "	" "	5	76	50	May 8, 1883	
E. Town'sh. L	R. H. Woods	July 6, 1882	5	79	84	March 26, 1883	

The above Map of Township No. 52 North Range No. 99 West of the Sixth Principal Meridian Wyoming Territory is strictly conformable to the field notes of the survey thereof on file in this Office, which have been examined and approved

Surveyor Generals Office,
Cheyenne Wyoming
March 4th 1884

Edw. C. Davis
" Sur. Genl.

Plat 117

Plat 118

Plat 119

2094

A. Gast & Co., St. Louis Mo.

cars
52-99

Click Here for Field Notes

2342

36 Indues

4056

RESURVEY

TOWNSHIP EXTERIORS

Scale: 1 inch to 160 chains

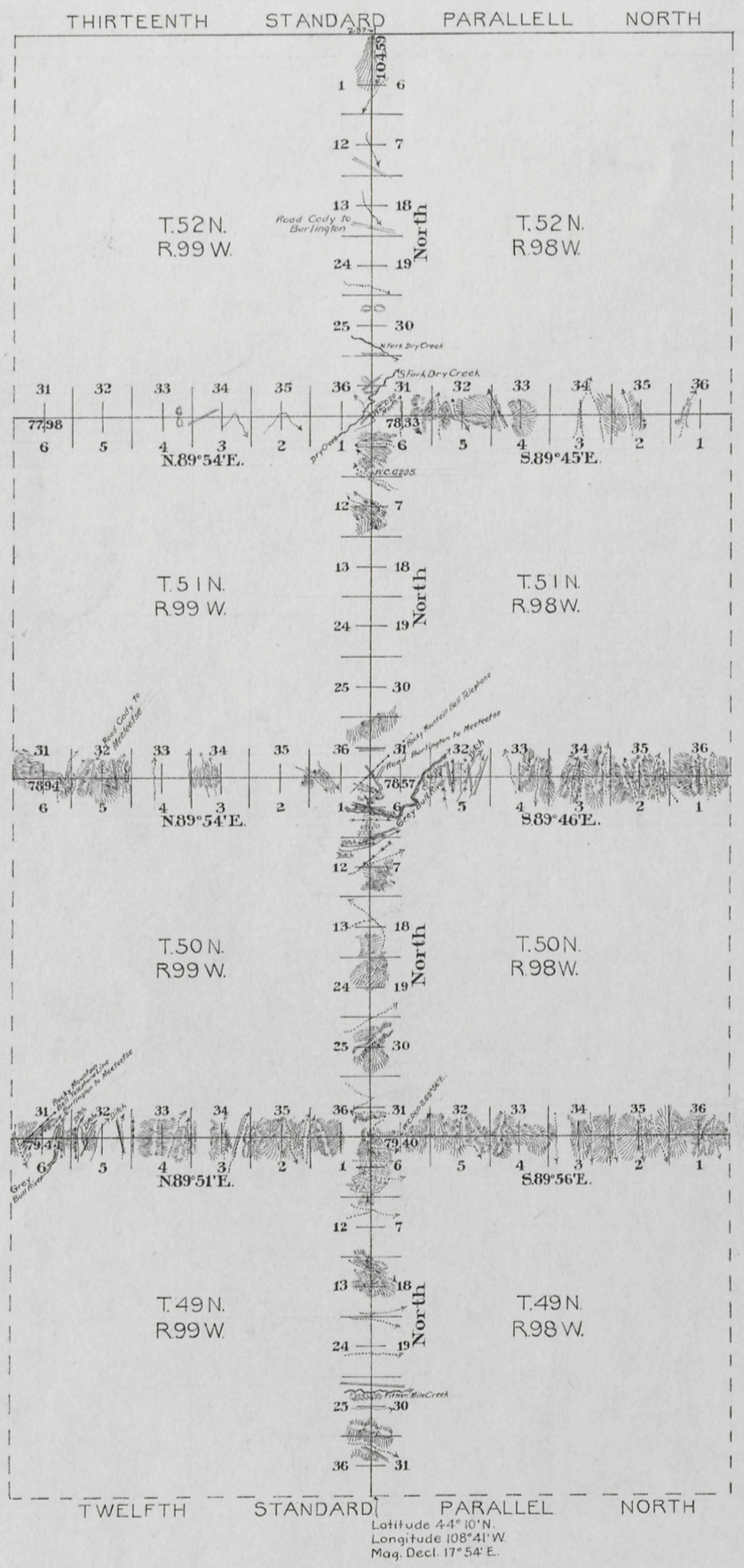

This Plat
of the
West boundary of Townships 49, 50, 51 and 52 North Range 98 West
and the
North boundary of Townships 49, 50 and 51 North, Ranges 98 and 99 West of the Sixth Principal Meridian Wyoming;
is strictly conformable to the field notes of the resurvey thereof
by
Brunt and Bandy U.S.D.S.
under their
Contract No. 313
dated June 1, 1906,
which have been examined, approved and filed in this office,
U.S. Surv. Gen'l's Office,
Cheyenne, Wyoming,
January 15, 1910.

Stephens. P. Johnson

U. S. Surv. Gen'l.

Table of Mileage

Surv's Designated	Amount			When Surveyed
	Mls.	Chs.	Lks.	
Township Lines	60	17	25	Sept. 7, 1906 - April 9, 1907
Connecting "	8	49	50	Sept. 11, 1906 - April 9, 1907

Copied by the Hon. Commissioner in his letter "E" July 31, 1910.

17

(26)
Indexed

3473

Click Here for Field Notes

Retracement Notes, All or Part

EXTERIOR LINES

Scale 3 miles to 1 inch.

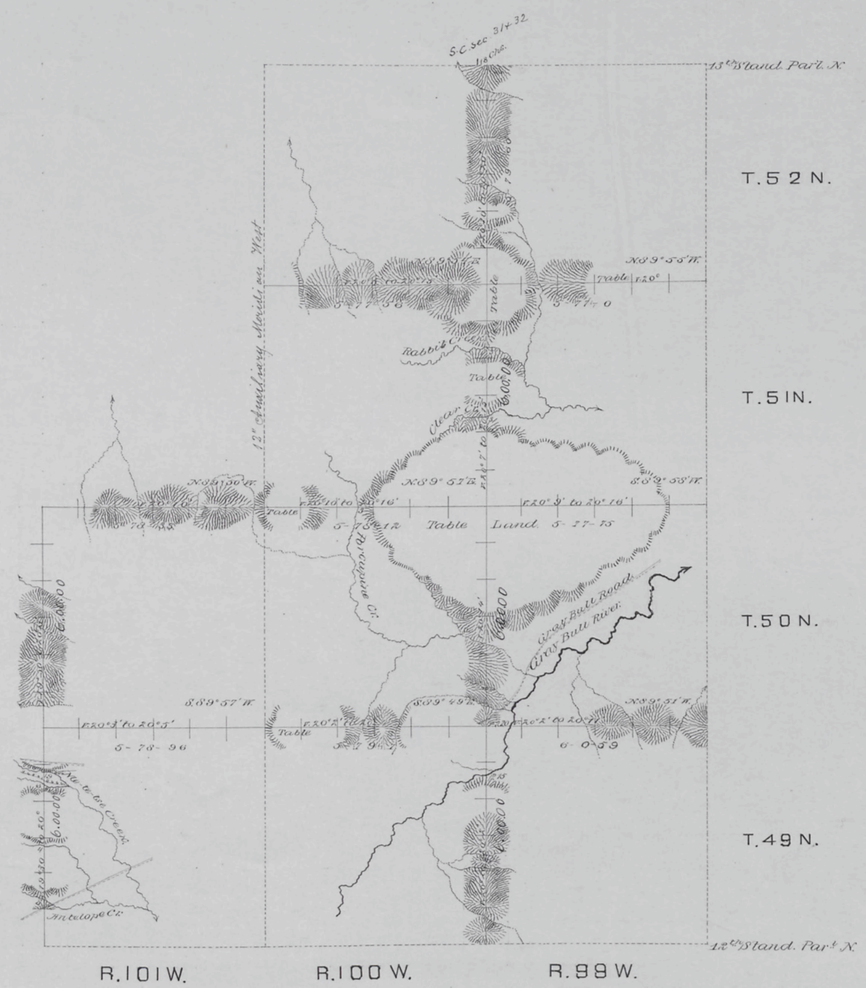

Survey Designated.	By whom surveyed.	Date of contract.	Amount of Survey Mls.	Chs.	Lks.	When surveyed.
Exterior Lines.	W. A. Proctor.	July 11, 1882	83	66	98	May 17-30, 1883.
Connections	" "	" "		18	00	" "

The above diagram of the Exterior Lines of Tps. 49, 50, 51 & 52 N. R's 99 & 100 W., & Tps. 49 & 50 N. R. 101 W., of the 6th P.M. Wyo. Ter., is strictly conformable to the field notes of the survey on file in this Office, which have been examined and approved.

Surveyor General's Office,
Cheyenne Wyo. March 11th 1884.

Edw. C. David
Sur. Genl.

2096