TOWNSHIPS 52 & 53 NORTH, RANGE 101 WEST, OF THE SIXTH PRINCIPAL MERIDIAN, WYOMING.

SUPPLEMENTAL PLAT

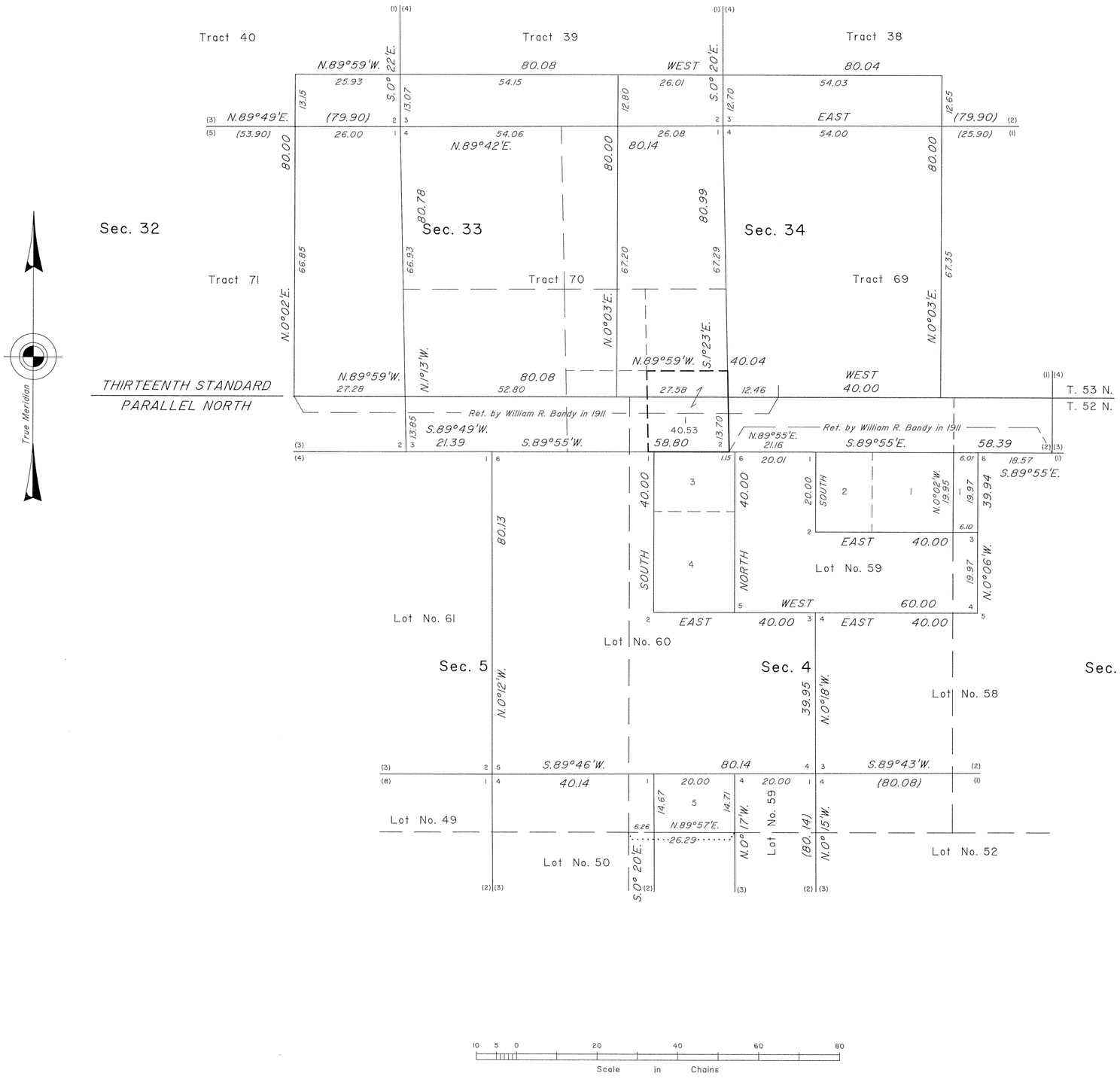

This plat showing Lot 1, Tract 70, in Tps. 52 and 53 N., R. 101 W., is based on the plats approved January 5, 1907, and June 13, 1914. Lot 1 is based on an aliquot part subdivision (SE1/4SE1/4) of original section 34, T. 53 N., R. 101 W., now designated as Tract 70.

UNITED STATES DEPARTMENT OF THE INTERIOR
BUREAU OF LAND MANAGEMENT

Cheyenne, Wyoming April 20, 1999

This plat, showing amended lottings, is based upon the official records and, having been correctly prepared in accordance with the regulations of this Bureau, is hereby accepted.

For the Director

John P. Lee

Chief Cadastral Surveyor for Wyoming

W.H.B.

T. 53 N., R. 101 W. - 2081 U
T. 52 N., R. 101 W. - 2080 G

J&M

OFFICIALLY FILED: April 21, 1999

8107

ORIGINAL

TOWNSHIP 53 NORTH, RANGE 101 WEST, OF THE SIXTH PRINCIPAL MERIDIAN, WYOMING.

DEPENDENT RESURVEY AND SURVEY

Lot 8, Section 29

Cor. 1
S.69°01'W., 1.92
E-W ¢ SW,NW Sec. 29
S.69°01'W., 1.62
Cor. 2
S.0°01'W., 9.41
Cor. 3
N.89°59'E., 10.01
Cor. 4
NORTH, 5.00
Cor. 5
S.89°58'W., 3.99
Cor. 6
N.25°32'W., 5.53
E-W ¢ SW,NW Sec. 29
N.25°32'W., 0.76
Cor. 1

Lot 9, Section 29

Cor. 1
S.69°12'W., 2.34
E-W ¢ NW1/4 Sec. 29
S.69°12'W., 1.06
Cor. 2
N.21°22'W., 0.15
Cor. 3
S.69°13'W., 9.00
Cor. 4
S.69°03'W., 6.15
Cor. 5
S.20°12'E., 0.15
Cor. 6
S.69°01'W., 2.85
N-S ¢ NW 1/4 Sec. 29
S.69°01'W., 7.18
Cor. 7
S.25°32'E., 0.76
E-W ¢ SW,NW Sec. 29
S.25°32'E., 5.53
Cor. 8
N.89°58'E., 3.99
Cor. 9
SOUTH, 5.00
Cor. 10
N.89°59'E., 20.00
Cor. 11
N.0°01'E., 20.03
Cor. 12
N.0°01'E., 0.83
Cor. 1

Lot 10, Section 29

Cor. 1
S.89°55'W., 9.99
Cor. 2
S.89°55'W., 9.99
Cor. 3
S.0°03'E., 5.01
Cor. 4
S.0°01'W., 14.17
Cor. 5
N.70°37'E., 21.19
Cor. 6
N.0°01'W., 12.16
Cor. 1

Tract 101

Cor. 1
S.89°55'W., 7.32
Cor. 2
S.89°55'W., 9.98
Cor. 3
S.0°02'E., 5.00
Cor. 4
S.0°01'E., 12.16
Cor. 5
N.70°37'E., 9.75
Cor. 6
N.22°24'W., 9.66
Line Bet. Secs. 20 & 29
N.22°24'W., 1.13
Cor. 7
N.73°33'E., 5.11
N-S ¢ SE,SE Sec. 20
N.73°33'E., 6.03
Cor. 8
Curve Data "A"
Cor. 1

Tract 102

Cor. 1
S.69°01'W., 9.75
Cor. 2
Curve Data "B"
Cor. 3
S.18°53'W., 0.90
Cor. 4
N.85°50'E., 7.65
Cor. 5
N.59°43'E., 7.15
Line Bet. Secs. 29 & 30
N.59°43'E., 1.79
Cor. 6
N.30°07'W., 3.09
Line Bet. Secs 29 & 30
N.30°07'W., 0.84
Cor. 1

CURVE DATA "A"

Chord Bearing	N.62°10'E.
Chord Length	1.74 chs.
Radius	4.40 chs.
Length of Arc	1.75 chs.

CURVE DATA "B"

Chord Bearing	S.44°00'W.
Chord Length	5.74 chs.
Radius	6.78 chs.
Length of Arc	5.92 chs.

ENLARGED DIAGRAM "A"

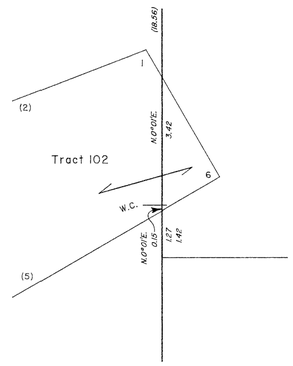

(NOT TO SCALE)

Sec. 20

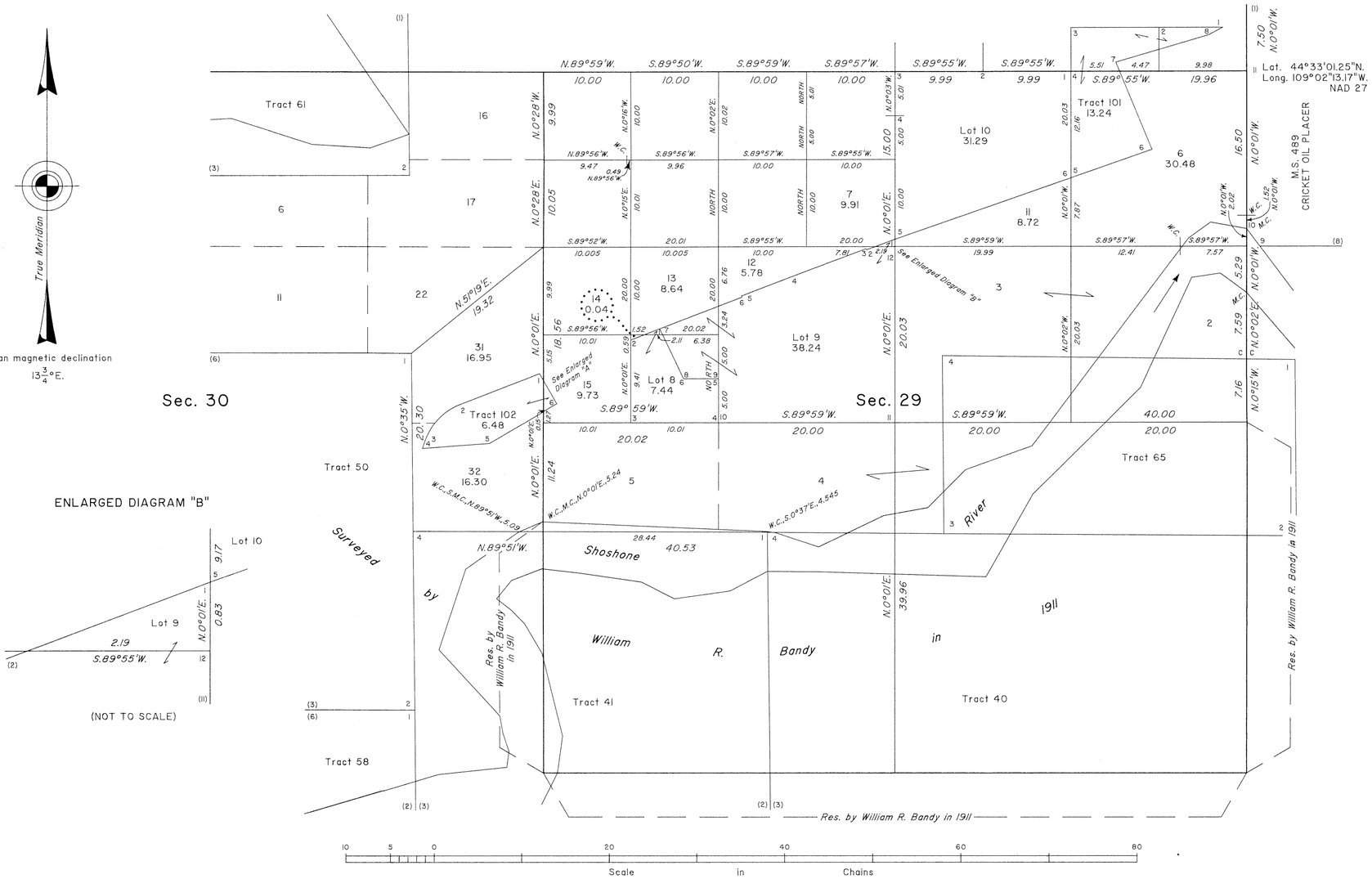

ENLARGED DIAGRAM "B"

(NOT TO SCALE)

Reference should be made to sheet No. 1 for survey information.

UNITED STATES DEPARTMENT OF THE INTERIOR
BUREAU OF LAND MANAGEMENT

Cheyenne, Wyoming — May 20, 1996

This plat is strictly conformable to the approved field notes, and the survey, having been correctly executed in accordance with the requirements of law and the regulations of this Bureau, is hereby accepted.

For the Director

John P. Lee

Chief Cadastral Surveyor for Wyoming

W.H.B.

OFFICIALLY FILED: July 22, 1996

2081 T

8106

Click Here for Field Notes

ORIGINAL

TOWNSHIP 53 NORTH, RANGE 101 WEST, OF THE SIXTH PRINCIPAL MERIDIAN, WYOMING.

DEPENDENT RESURVEY AND SURVEY

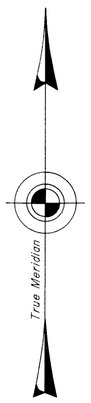

Mean magnetic declination
$13\frac{3}{4}°$E.

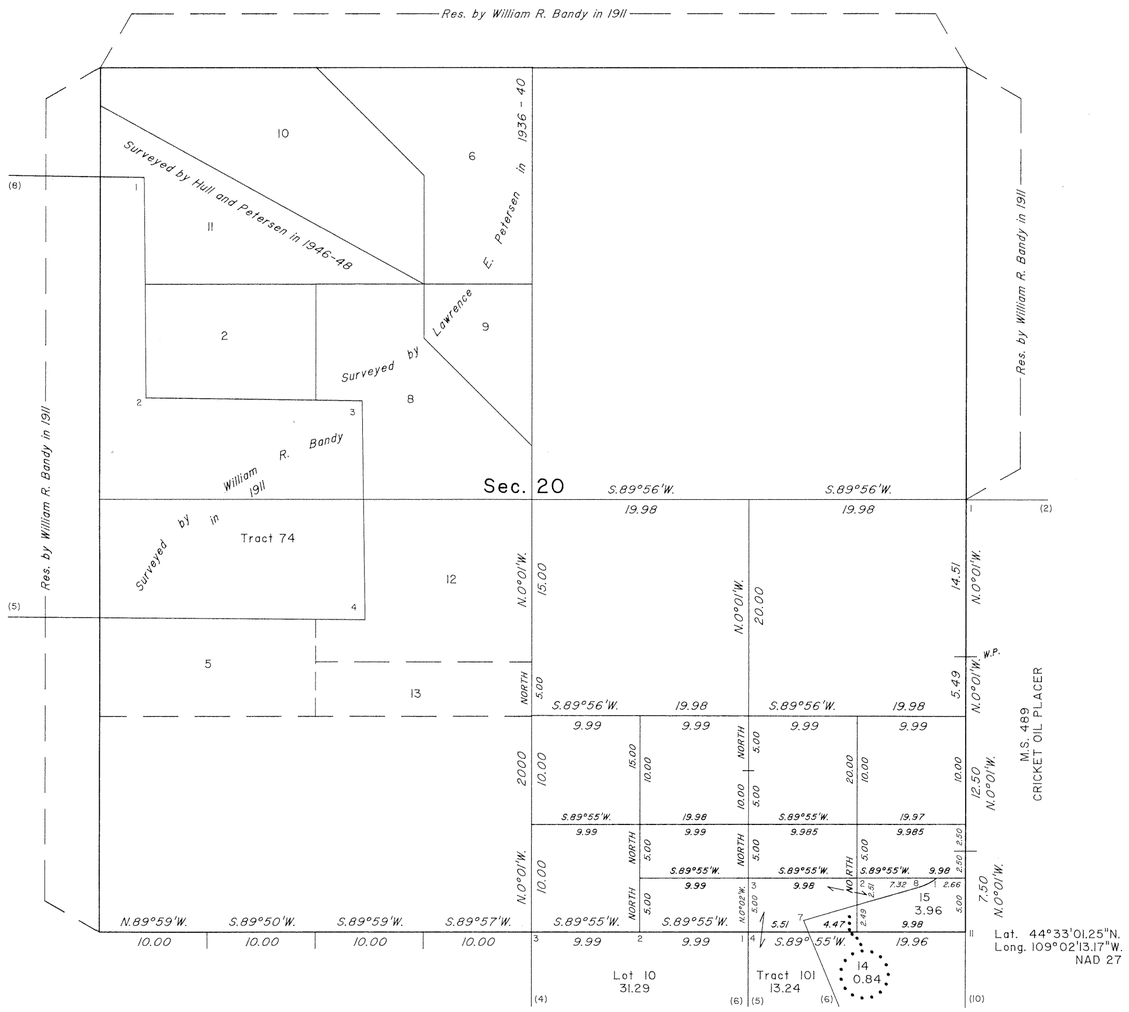

Tract 101

Cor. 1	
	S.89°55'W., 7.32
Cor. 2	
	S.89°55'W., 9.98
Cor. 3	
	S.0°02'E., 5.00
Cor. 4	
	S.0°01'E., 12.16
Cor. 5	
	N.70°37'E., 9.75
Cor. 6	
	N.22°24'W., 9.66
Line Bet., Secs. 20 & 29	
	N.22°24'W., 1.13
Cor. 7	
	N.73°33'E., 5.11
N-S ℄ SE,SE Sec. 20	
	N.73°33'E., 6.03
Cor. 8	
	Curve Data "A"
Cor. 1	

CURVE DATA "A"

Chord Bearing	N.62°10'E.
Chord Length	1.74 chs.
Radius	4.40 chs.
Length of Arc	1.75 chs.

Sec. 29

10 5 0 20 40 60 80
Scale in Chains

A history of surveys is contained in the field notes.

This plat represents the dependent resurvey of portions of Tracts 41 and 50, the subdivisional lines and Lot 22, Section 30, and the dependent resurvey of a portion of the subdivision of Section 20 designed to restore the corners in their true original locations according to the best available evidence, and the subdivision of sections 20 and 29, and the metes and bounds surveys of Lots 8, 9 and 10, Section 29, and Tracts 101 and 102, T. 53 N., R. 101 W., Sixth Principal Meridian, Wyoming.

Except as indicated hereon, the lottings and areas are as shown on the plat approved June 13, 1914.

Survey executed by Joel T. Ebner, Cadastral Surveyor, beginning August 23, 1995, and completed September 21, 1995, pursuant to Special Instructions dated June 7, 1995, for Group No. 605, Wyoming.

UNITED STATES DEPARTMENT OF THE INTERIOR
BUREAU OF LAND MANAGEMENT

Cheyenne, Wyoming — May 20, 1996

This plat is strictly conformable to the approved field notes, and the survey, having been correctly executed in accordance with the requirements of law and the regulations of this Bureau, is hereby accepted.

For the Director

John P. Lee

Chief Cadastral Surveyor for Wyoming

W.H.B.

JZM

OFFICIALLY FILED: July 22, 1996

2081 S

7413

ORIGINAL

TOWNSHIP 53 NORTH, RANGE 101 WEST, OF THE SIXTH PRINCIPAL MERIDIAN, WYOMING.

SUPPLEMENTAL PLAT

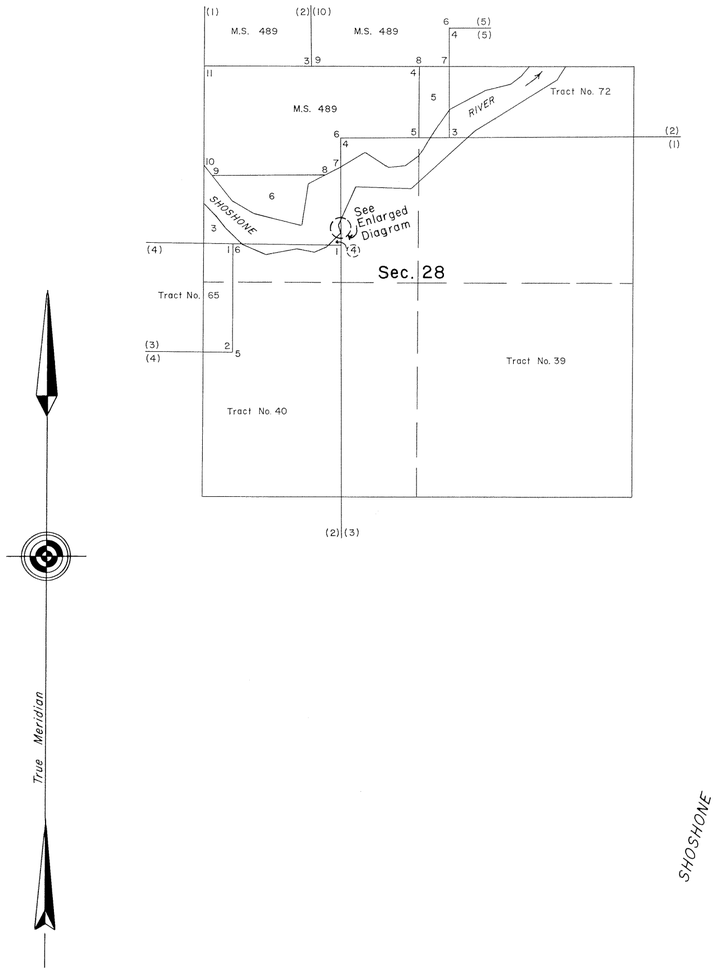

ENLARGED DIAGRAM

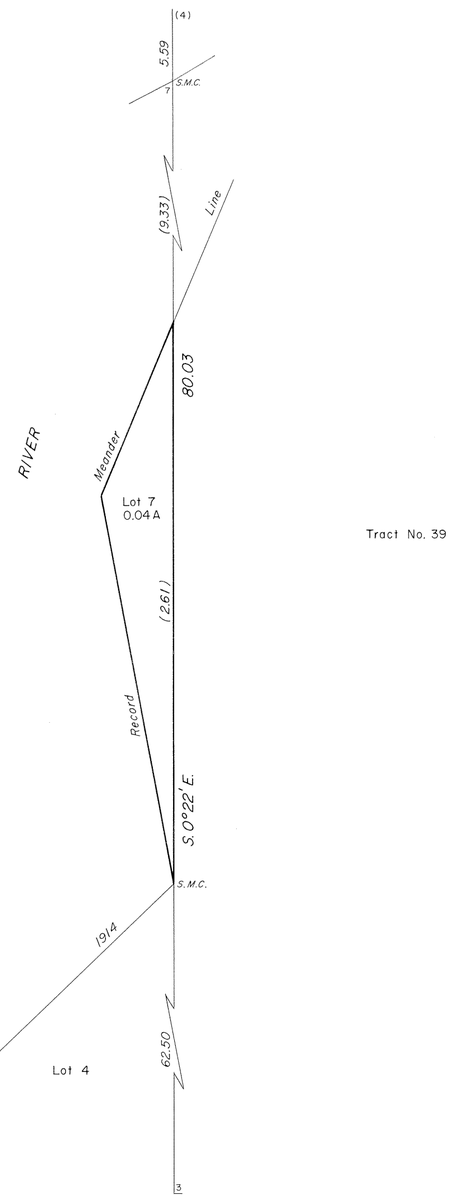

This supplemental plat is designed to describe public land hereon designated as Lot 7, section 28, T. 53 N., R. 101 W., Sixth Principal Meridian, Wyoming to correct an inadvertent omission from the official plats approved June 13, 1914, and November 14, 1923.

UNITED STATES DEPARTMENT OF THE INTERIOR
BUREAU OF LAND MANAGEMENT
Washington, D.C. August 29, 1978

This plat, showing amended lottings, is based upon the official records and having been correctly prepared in accordance with the regulations of this Bureau, is hereby accepted.

For the Director

Acting Chief, Division of Cadastral Survey

Sec. 28

0 01 02 03
Scale in Chains

W.H.B.

2081R

JPK

Ac. 6644

Click Here for Field Notes

ORIGINAL

RECEIVED
JAN 23 1956
Bureau of Land Management
Land Office
Cheyenne, Wyoming

TOWNSHIP 53 NORTH, RANGE 101 WEST, OF THE 6th PRINCIPAL MERIDIAN, WYOMING

SUPPLEMENTAL SURVEY OF FRACTIONAL SEC. 1 AND TR. 89

SURVEYED BY RICHARD H. KENNEDY, ENGINEER, UNDER AUTHORITY OF DEPARTMENTAL INSTRUCTIONS OF OCTOBER 24, 1906

SURVEY COMMENCED SEPTEMBER 29, 1955 SURVEY COMPLETED SEPTEMBER 30, 1955

SCALE IN CHAINS

0 5 10 20 30 40

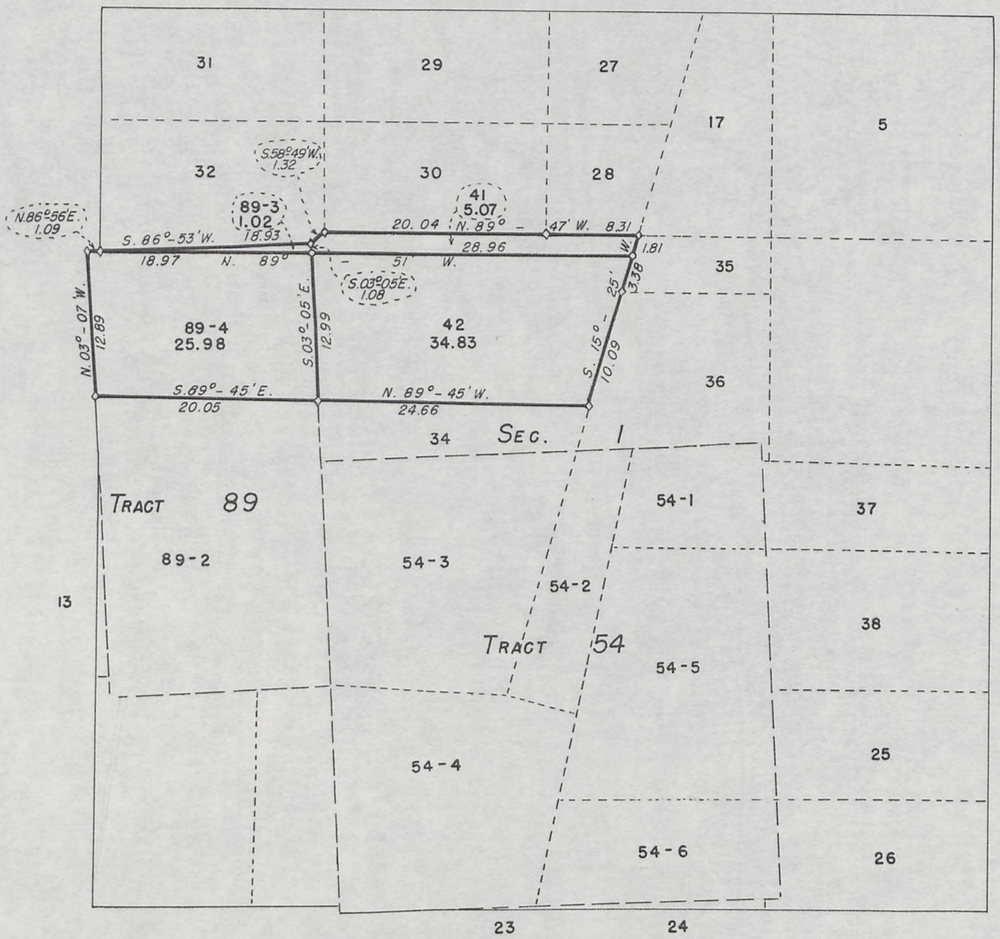

DENOTES CORNERS OF PREVIOUS SURVEYS FOUND IN PLACE.

DENOTES CORNERS SET BY RICHARD H. KENNEDY, ENGINEER, BUREAU OF RECLAMATION.

United States Department of the Interior
Bureau of Reclamation
Washington, D. C. November 18, 1955

This plat is strictly conformable to the field notes of the survey, which have been examined and approved.

E S Nielsen
Assistant Commissioner

United States Department of the Interior
Bureau of Land Management
Washington, D. C. November 18, 1955

The survey represented by this plat having been correctly executed in accordance with the requirements of law and the regulations of this bureau is hereby accepted.

For the Director

Earl G. Harrington
Cadastral Engineering Staff Officer

ACCESSION NO. 26-615-273

2081-P

53-101

90260

Acces. No. 6465

Click Here for Field Notes

ORIGINAL

TOWNSHIP 53 NORTH, RANGE 101 WEST, OF THE 6th PRINCIPAL MERIDIAN, WYOMING

SUPPLEMENTAL SURVEY OF SECTIONS 18, 19, 20, AND 30

Surveyed by Lawrence E. Petersen and Richard N. Hull, Engineers, under authority of Departmental Instructions of October 24, 1906. Survey Commenced, April 25, 1946 Survey Completed, July 1, 1948

Scale: 1 inch = 20 chains

0 5 10 20 40 60

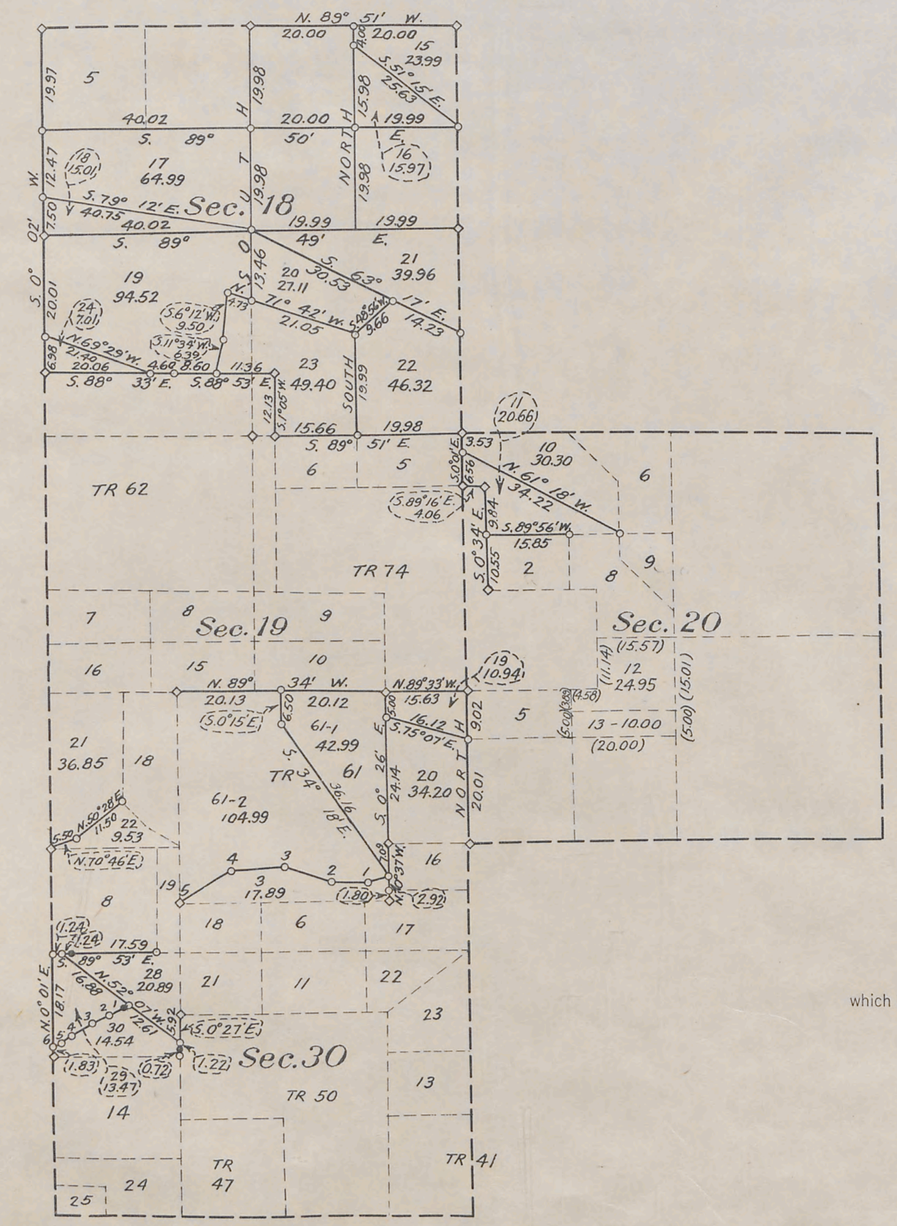

TRAVERSE IN S½ TRACT 61

Point	Course	Distance
0-1	S. 70° 18' W.	4.68
1-2	N. 86° 30' W.	6.65
2-3	N. 72° 04' W.	9.65
3-4	S. 86° 32' W.	10.16
4-5	S. 59° 26' W.	11.68

TRAVERSE IN W½ W½ SECTION 30

Point	Course	Distance
0-1	S. 63° 51' W.	0.84
1-2	S. 63° 51' W.	3.23
2-3	S. 66° 16' W.	3.97
3-4	S. 62° 01' W.	4.10
4-5	S. 52° 28' W.	3.00
5-6	S. 62° 35' W.	1.43

- Denotes corners of previous surveys found in place.
- Denotes corners set by Lawrence E. Petersen and Richard N. Hull, Engineers, Bureau of Reclamation.
- Denotes witness corners set by Lawrence E. Petersen and Richard N. Hull.

Bureau of Reclamation
Washington, D. C. March 25, 1949

This plat is strictly conformable to the field notes of the survey, which have been examined and approved.

Michael W. Straus
Commissioner

Bureau of Land Management
Washington, D. C. March 28, 1949

The survey represented by this plat having been correctly executed in accordance with the requirements of law and the regulations of this bureau is hereby accepted.

For the Director
William H. Richards
Chief, Branch of Surveys

ACCESSION NO. 49-6

2081-0

Recd at Pub. Survey Office July 15, 1949

53-101

Acces. 6422

Click Here for Field Notes

ORIGINAL

SUPPLEMENTAL PLAT

TOWNSHIP 53 NORTH, RANGE 101 WEST, OF THE 6th PRINICIPAL MERIDIAN, WYOMING

SECTIONS 1, 11, 12 AND 14; TRACTS 54 AND 89

UNITED STATES
DEPARTMENT OF THE INTERIOR
BUREAU OF RECLAMATION

SHOSHONE IRRIGATION PROJECT

SUPPLEMENTAL PLAT

SURVEYED BY LAWRENCE E. PETERSEN, ENGINEER

UNDER AUTHORITY OF DEPARTMENTAL INSTRUCTIONS OF OCTOBER 24, 1906

SCALE: 1 INCH = 20 CHAINS

0 5 10 20 40 60

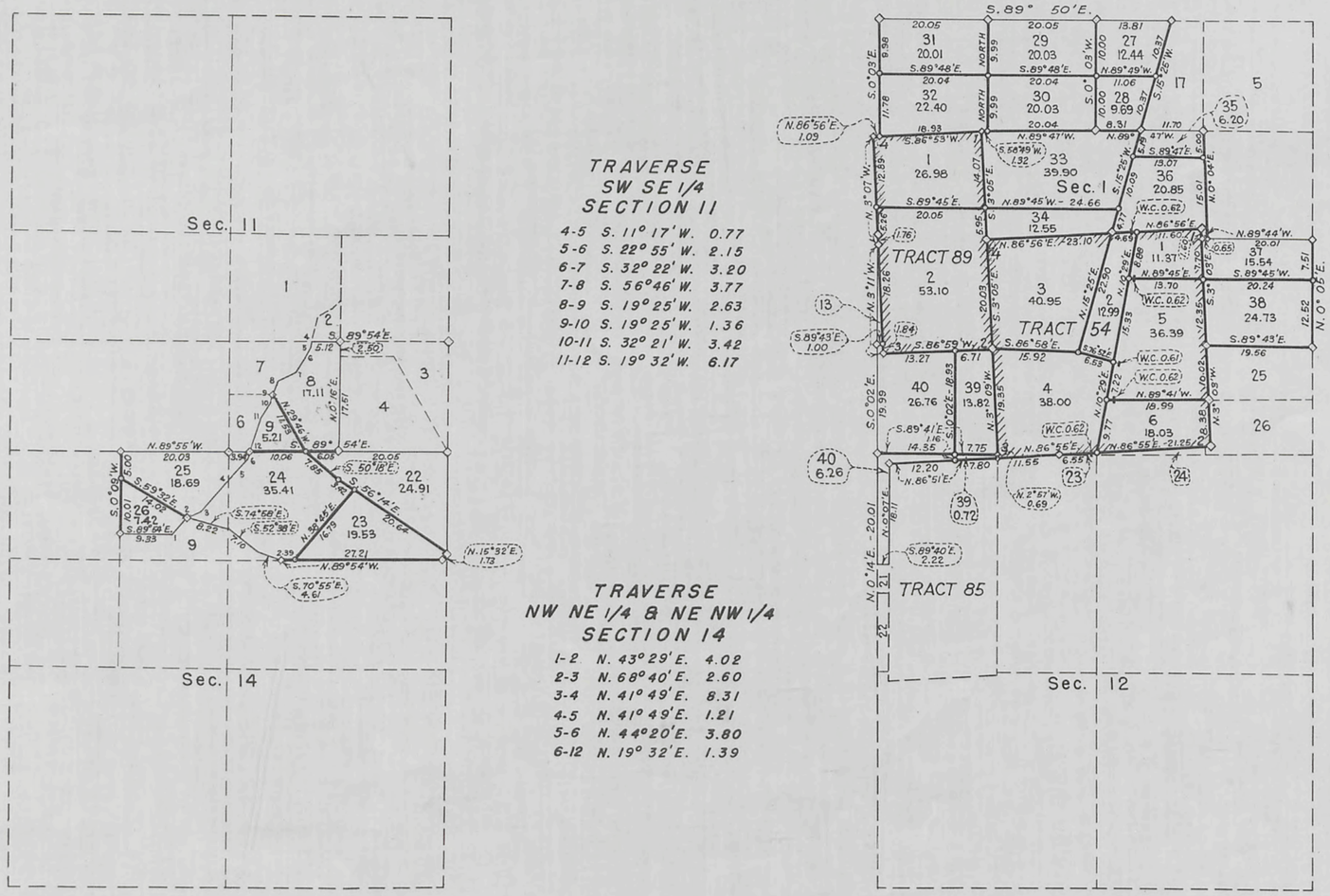

TRAVERSE
SW SE 1/4
SECTION 11

4-5	S. 11° 17' W.	0.77
5-6	S. 22° 55' W.	2.15
6-7	S. 32° 22' W.	3.20
7-8	S. 56° 46' W.	3.77
8-9	S. 19° 25' W.	2.63
9-10	S. 19° 25' W.	1.36
10-11	S. 32° 21' W.	3.42
11-12	S. 19° 32' W.	6.17

TRAVERSE
NW NE 1/4 & NE NW 1/4
SECTION 14

1-2	N. 43° 29' E.	4.02
2-3	N. 68° 40' E.	2.60
3-4	N. 41° 49' E.	8.31
4-5	N. 41° 49' E.	1.21
5-6	N. 44° 20' E.	3.80
6-12	N. 19° 32' E.	1.39

Denotes corners of previous surveys found in place.

Denotes corners set by Lawrence E. Petersen, Engineer, Bureau of Reclamation.

Denotes witness corners set by Lawrence E. Petersen.

Bureau of Reclamation
Washington, D. C. July 14, 1947

The accompanying diagram of the survey of sections 1, 11, 12 and 14; Tracts 54 and 89, T. 53 N., R. 101 W. 6th P. M., Wyoming, executed under authority of Departmental Instructions of October 24, 1906, is correct and according to the field notes thereof on file in this office, which have been examined and approved.

Lawrence E. Petersen
Acting Commissioner

Bureau of Land Management
Washington, D. C., September 23, 1947

The accompanying diagram of the survey of sections 1, 11, 12 and 14; Tracts 54 and 89, T. 53 N., R. 101 W., 6th P.M., Wyoming, is conformable to the field notes thereof on file in this office which have been examined and accepted.

Thos. C. Howell
Assistant Director

ACCESSION NO. 47-38

2081-N.

Recd in B. L. Office Jan. 24, 1948

05106

53-101

Acces. 6328

ORIGINAL

TOWNSHIP Nº53 NORTH, RANGE Nº101 WEST OF THE SIXTH PRINCIPAL MERIDIAN, WYOMING

Supplemental Plat of Section 12

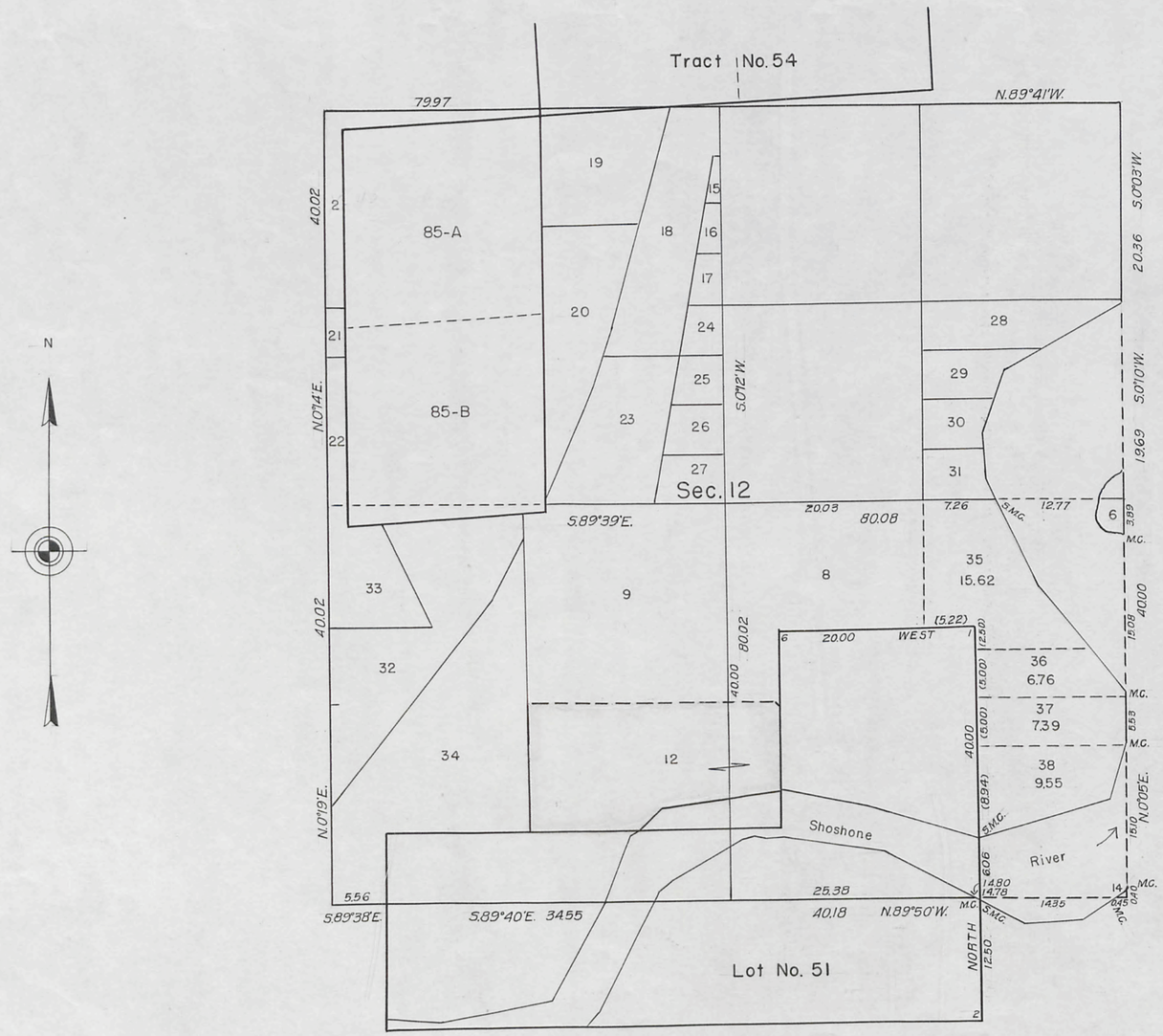

MEMORANDUM

This supplemental plat showing a subdivision of original lots 7 and 13, section 12, T. 53 N., R. 101 W., of the Sixth Principal Meridian, Wyoming, based upon the plat approved June 13, 1914 and Bureau of Reclamation plat approved September 19, 1941, to accommodate Farm Units of the Bureau of Reclamation, is prepared in accordance with instructions contained in General Land Office letter "E" dated October 8, 1941.

UNITED STATES DEPARTMENT OF THE INTERIOR

GENERAL LAND OFFICE

PUBLIC SURVEY OFFICE,

Cheyenne, Wyoming, June 30, 1944.

This supplemental plat, showing amended lottings in section 12, T. 53 N., R. 101 W., of the Sixth Principal Meridian, Wyoming, based upon the records of this office, is hereby approved.

Joel Q. Naret

Office Cadastral Engineer.

Washington, D.C., July 20, 1944.

The amended lottings represented by this supplemental plat having been correctly made in accordance with the regulations of this office, the plat is hereby accepted.

Thos. C. Havell

Acting Assistant Commissioner.

Ez. - NM.

2081-M

Trans Cheyenne L.O. Jan. 17, 1945.

53-101

Acces. 6232

Click Here for Field Notes

acc #6232

UNITED STATES
DEPARTMENT OF THE INTERIOR
BUREAU OF RECLAMATION

SHOSHONE IRRIGATION PROJECT

SUPPLEMENTAL PLAT

SECTIONS 19, 20, 22 AND 30
TOWNSHIP 53 NORTH, RANGE 101 WEST, 6TH P. M., WYOMING

SURVEYED BY LAWRENCE E. PETERSEN, ASSOCIATE ENGINEER
UNDER AUTHORITY OF DEPARTMENTAL INSTRUCTIONS OF OCTOBER 24, 1906
SCALE: 1 INCH = 20 CHAINS

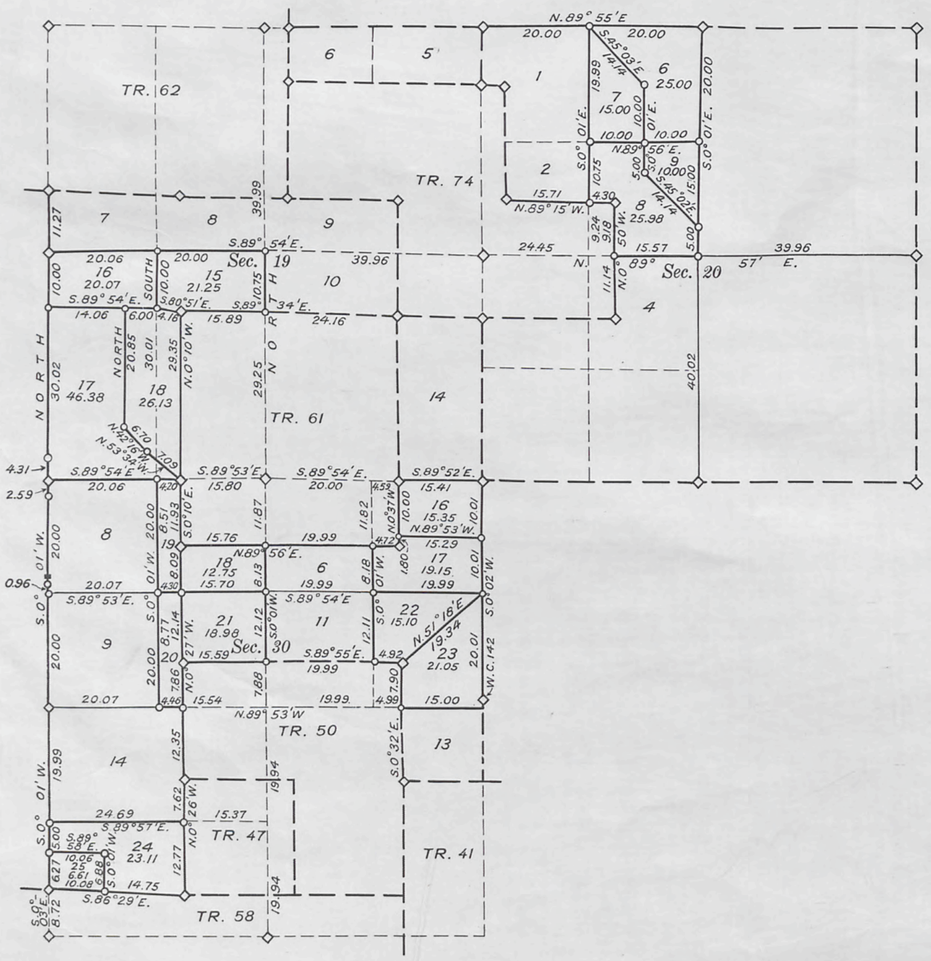

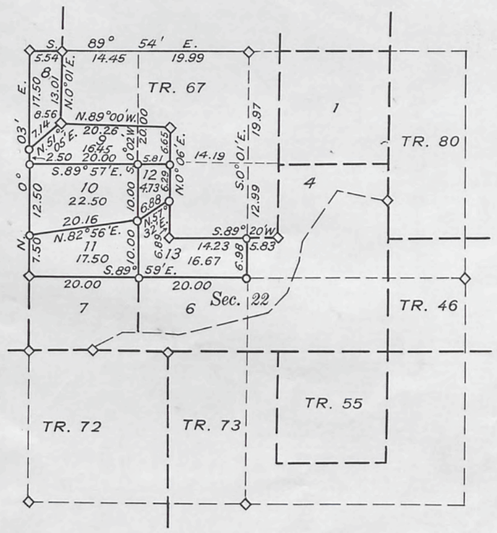

Denotes corners of previous surveys found in place.
Denotes corners set by Lawrence E. Petersen, Associate Engineer, Bureau of Reclamation.
Denotes witness corners set by Lawrence E. Petersen.

Bureau of Reclamation
Washington, D. C. SEP 19 1941 1941

The accompanying diagram of the survey of sections 19, 20, 22 and 30, T. 53 N., R. 101 W., 6th P. M., Wyoming executed under authority of Departmental Instructions of October 24, 1906, is correct and according to the field notes thereof on file in this office, which have been examined and approved.

Assistant Commissioner

General Land Office
Washington, D. C. November 25, 1941

The accompanying diagram of the survey of sections 19, 20, 22 and 30, T. 53 N., R. 101 W., 6th P. M., Wyoming is conformable to the field notes thereof on file in this office which have been examined and accepted.

Joel David Wolfsohn
Assistant Commissioner

ACCESSION NO. 41-55

2081-L

Trans. to Chief, L.O. 12/20/41

53-101

Acces. No. 6231

Click Here for Field Notes

UNITED STATES
DEPARTMENT OF THE INTERIOR
BUREAU OF RECLAMATION

SHOSHONE IRRIGATION PROJECT

SUPPLEMENTAL PLAT

SECTIONS 8, 9, 16, 17 AND 18
TOWNSHIP 53 NORTH, RANGE 101 WEST, 6TH P. M., WYOMING

SURVEYED BY LAWRENCE E. PETERSEN, ASSOCIATE ENGINEER
UNDER AUTHORITY OF DEPARTMENTAL INSTRUCTIONS OF OCTOBER 24, 1906
SCALE: 1 INCH = 20 CHAINS

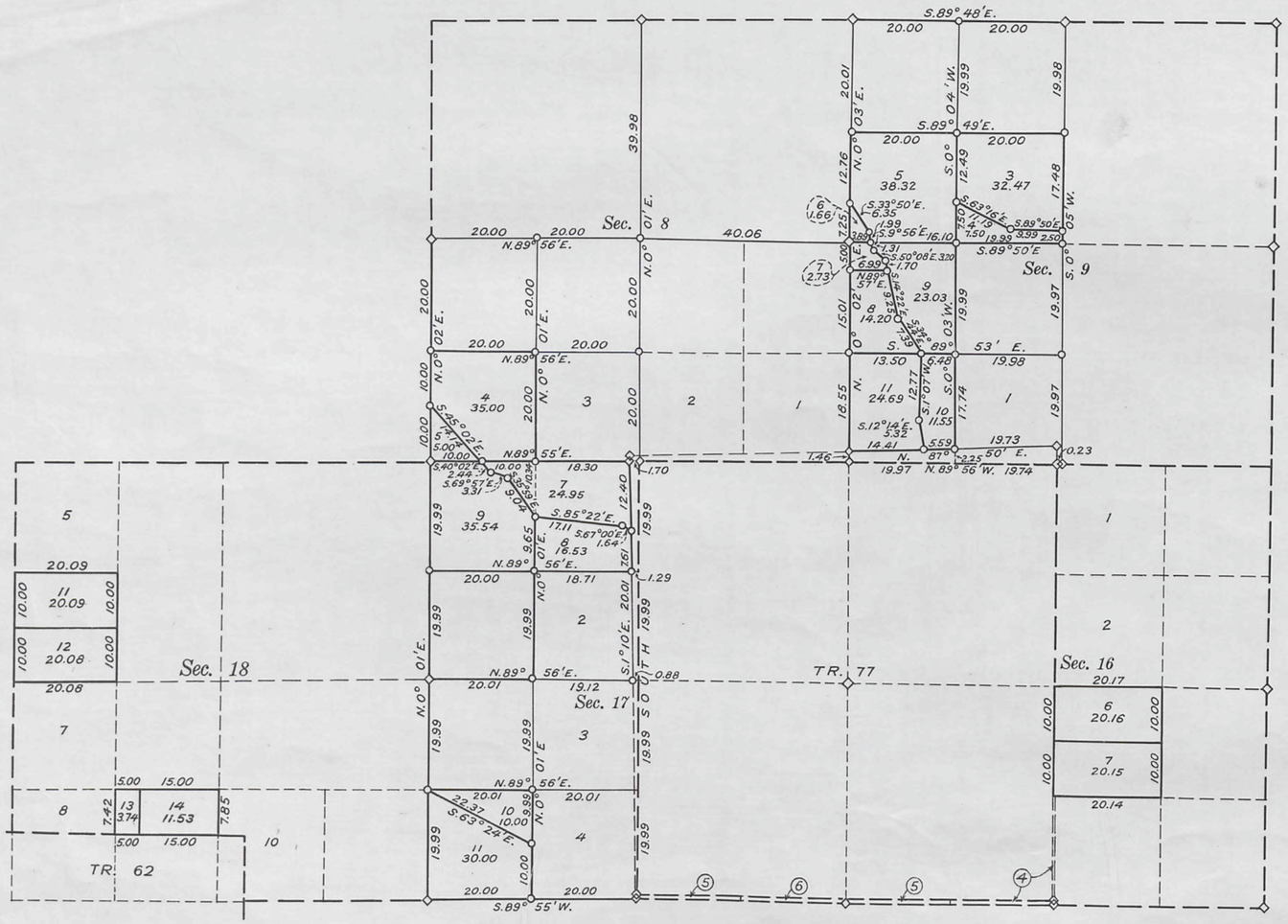

Denotes corners of previous surveys found in place.
Denotes corners set by Lawrence E. Petersen, Associate Engineer, Bureau of Reclamation.
Denotes witness corners set by Lawrence E. Petersen.

Bureau of Reclamation
Washington, D. C. SEP 19 1941 1941

The accompanying diagram of the survey of sections 8, 9, 16, 17 and 18, T. 53 N., R. 101 W., 6th P. M., Wyoming executed under authority of Departmental Instructions of October 24, 1906, is correct and according to the field notes thereof on file in this office, which have been examined and approved.

H. W. Bashore
Assistant Commissioner

General Land Office
Washington, D. C. November 25, 1941

The accompanying diagram of the survey of sections 8, 9, 16, 17 and 18 , T. 53 N., R. 101 W., 6th P. M., Wyoming, and the subdivision by protraction of lot 3 section 16, and lots 6 and 9 of section 18, shown on plat of said township approved June 13, 1914, creating thereby lots 6 and 7 of section 16 and lots 11, 12, 13 and 14 of section 18, is conformable to the field notes thereof on file in this office which have been examined and accepted.

Joel David Wolfsohn
Assistant Commissioner

ACCESSION NO. 41-54

2081-K

Draw to Chief L.O.
12/20/41

53-101

Acces. 6230

Click Here for Field Notes

Corrections authorized by G.L.O. Memo "B" May 11, 1944
Sec 1, 0.63 N89°44'W on S.Bdy Lot 22 should be 0.65
Sec. 14, E.Bdy. lot 16 N15°32'E 5.35 chs should be 5.55 chs

UNITED STATES
DEPARTMENT OF THE INTERIOR
BUREAU OF RECLAMATION

SHOSHONE IRRIGATION PROJECT

SUPPLEMENTAL PLAT

SECTIONS 1, 2, 11, 12 AND 14
TOWNSHIP 53 NORTH, RANGE 101 WEST, 6TH P. M., WYOMING

SURVEYED BY LAWRENCE E. PETERSEN, ASSOCIATE ENGINEER
UNDER AUTHORITY OF DEPARTMENTAL INSTRUCTIONS OF OCTOBER 24, 1906
SCALE: 1 INCH = 20 CHAINS

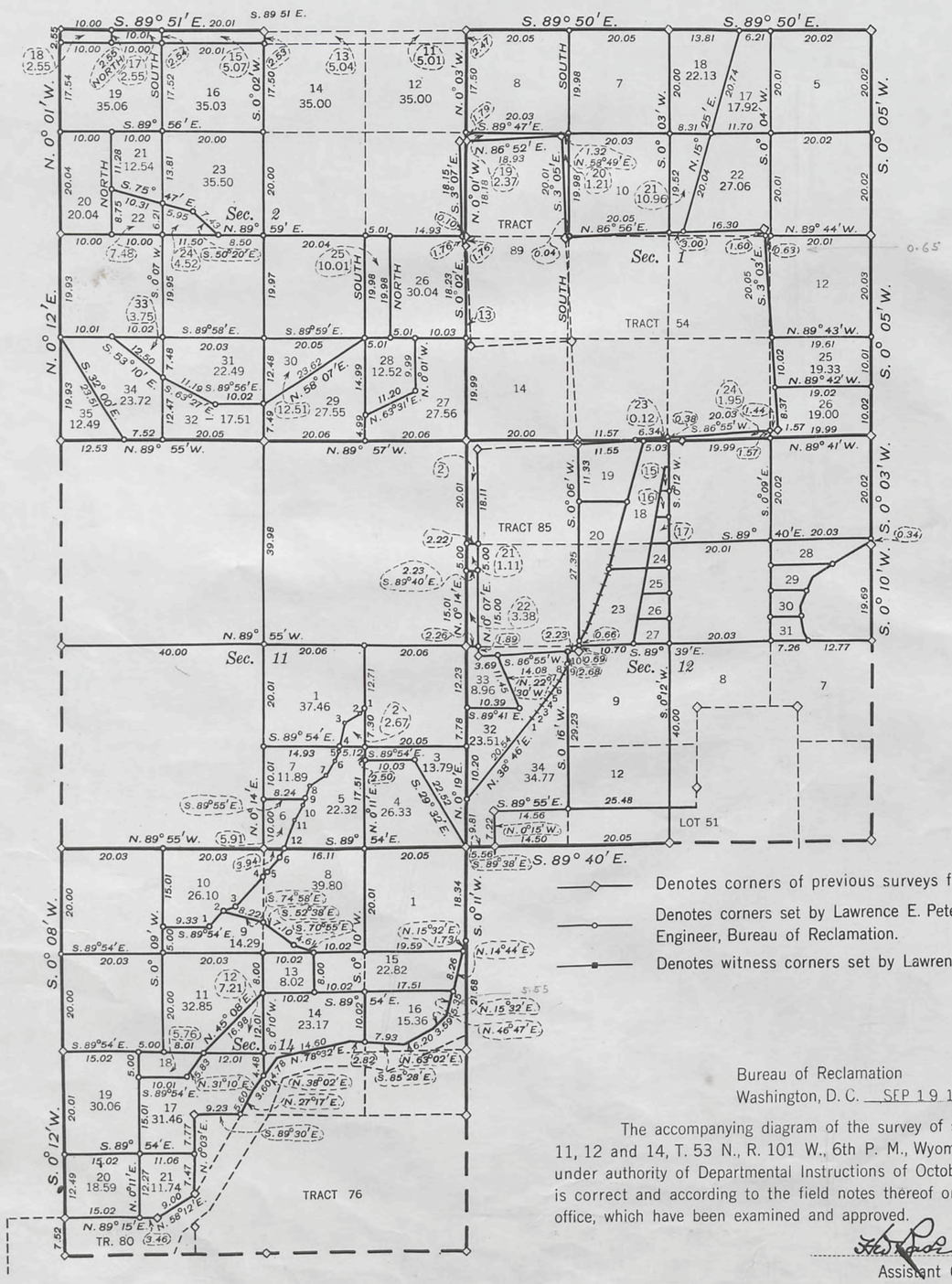

DETAIL E $\frac{1}{2}$ NW $\frac{1}{4}$ SEC. 12
SCALE 1 INCH = 10 CHAINS

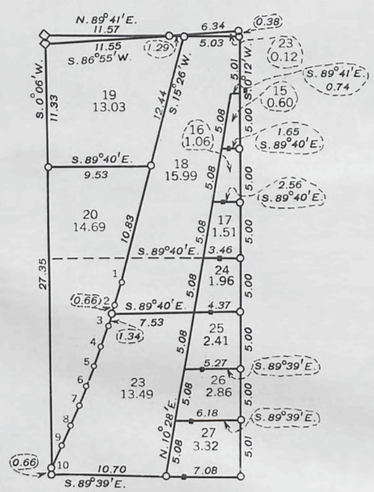

DETAIL S E $\frac{1}{4}$ N E $\frac{1}{4}$ SEC. 12
SCALE 1 INCH = 10 CHAINS

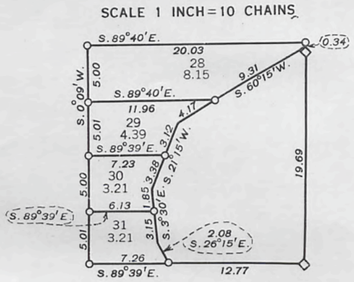

TRAVERSE
W 1/2 SE 1/4 SEC. 11

1-2	S. 49°57'W.	1.48
2-3	S. 60°13'W.	3.59
3-4	S. 11° 17'W.	4.65
4-5	S. 11° 17'W.	0.77
5-6	S. 22°55'W.	2.15
6-7	S. 32°22'W	3.20
7-8	S 56°46'W.	3.77
8-9	S. 19°25'W.	2.63
9-10	S. 19° 25'W.	1.36
10-11	S. 32°21'W.	3.42
11-12	S. 19°32'W.	6.17

EAST R. OF W. LINE, C. B. & Q. R. R.

SE 1/4 NW 1/4 SEC. 12

1-2	S. 16° 18'W.	2.00
2-3	S. 17°36'W.	2.00
3-4	S. 18°48'W.	2.00
4-5	S. 20°12'W.	2.00
5-6	S. 21°30'W.	2.00
6-7	S. 22° 48'W.	2.00
7-8	S. 24°.08'W.	2.00
8-9	S. 25° 19'W.	2.00
9-10	S. 27° 49'W.	2.18

NW 1/4 SW 1/4 SEC. 12

1-2	N. 38°21'E.	1.50
2-3	N. 37°27'E.	1.50
3-4	N. 36°25'E.	1.50
4-5	N. 35°26'E.	1.50
5-6	N 34°29'E.	1.50
6-7	N. 33°33'E.	1.50
7-8	N. 32°30'E.	1.50
8-9	N. 31°27'E.	1.50
9-10	N. 30°33'E.	0.85

TRAVERSE
NW NE 1/4 & NE NW 1/4 SEC. 14

1-2	N. 43°29'E.	4.02
2-3	N. 68°40'E.	2.60
3-4	N. 41°49'E.	8.31
4-5	N. 41°49'E.	1.21
5-6	N. 44°20'E.	3.80
6-12	N. 19°32'E.	1.39

Denotes corners of previous surveys found in place.
Denotes corners set by Lawrence E. Petersen, Associate Engineer, Bureau of Reclamation.
Denotes witness corners set by Lawrence E. Petersen.

Bureau of Reclamation
Washington, D. C. SEP 19 1941 1941

The accompanying diagram of the survey of sections 1, 2, 11, 12 and 14, T. 53 N., R. 101 W., 6th P. M., Wyoming, executed under authority of Departmental Instructions of October 24, 1906, is correct and according to the field notes thereof on file in this office, which have been examined and approved.

H. W. Robinson
Assistant Commissioner

General Land Office
Washington, D. C. November 25, 1941

The accompanying diagram of the survey of sections 1, 2, 11, 12 and 14, T. 53 N., R. 101 W., 6th P. M., Wyoming, and the subdivision by protraction of lots 5 and 6 of section 2, shown on plat of said township approved June 13, 1914, creating thereby lots 11, 12, 13 and 14, is conformable to the field notes thereof on file in this office which have been examined and accepted.

Joel David Wolfsohn
Assistant Commissioner

ACCESSION NO. 41-53

2081-J

Transferred to G.L.O. 12/20/41

53-101

Acces. No. 6228

ORIGINAL

TOWNSHIP Nº 53 NORTH, RANGE Nº 101 WEST OF THE SIXTH PRINCIPAL MERIDIAN, WYOMING.

SUPPLEMENTAL PLAT OF SECTION 12

Scale: 10 Chains to an Inch

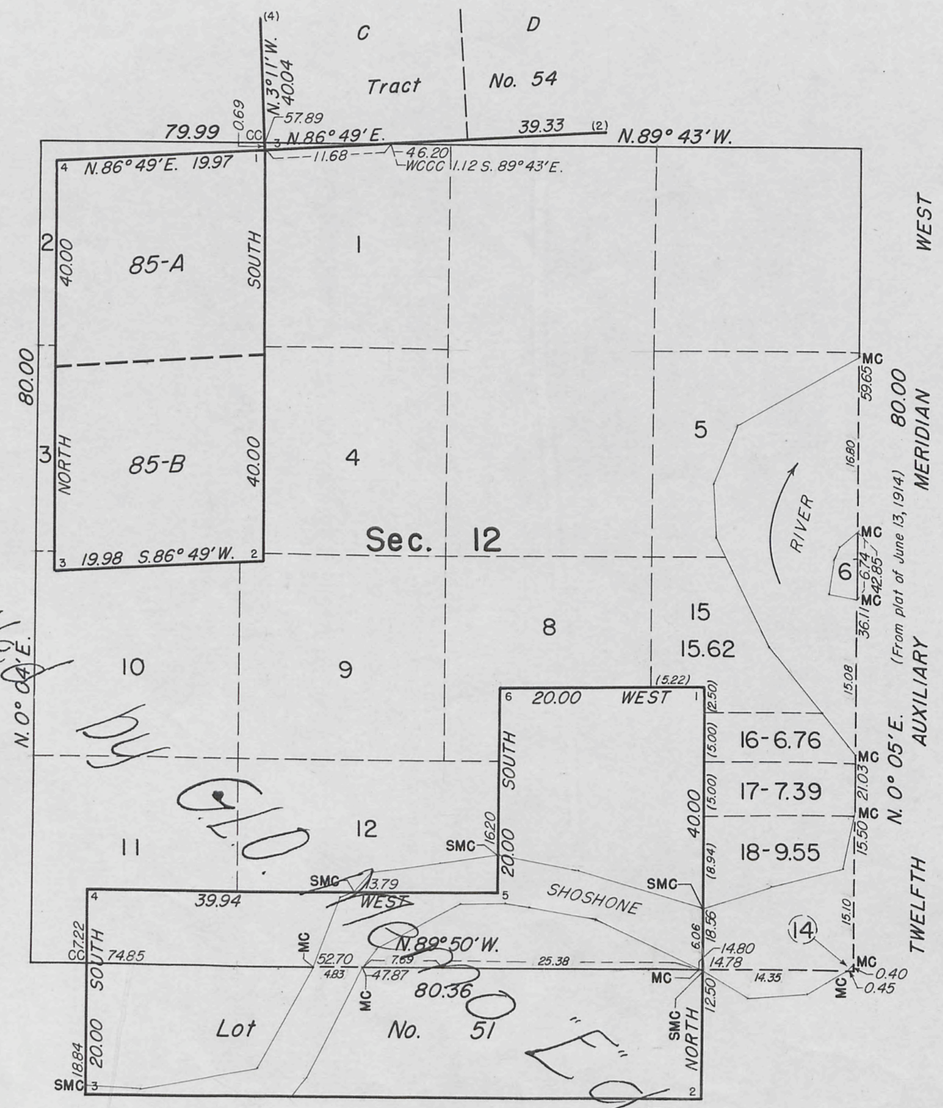

PUBLIC SURVEY OFFICE
CHEYENNE, WYOMING, NOVEMBER 10, 1941

THIS SUPPLEMENTAL PLAT OF SECTION 12, TOWNSHIP NO. 53 NORTH, RANGE NO. 101 WEST, OF THE SIXTH PRINCIPAL MERIDIAN, WYOMING, BASED UPON THE PLAT APPROVED JUNE 13, 1914, SHOWING LOT 7 SUBDIVIDED INTO TWO TRACTS, ONE COMPRISING THE TECHNICAL NORTH-HALF AND NORTH-HALF SOUTH-HALF; THE OTHER THE SOUTH-HALF SOUTH-HALF; AND SHOWING LOT 13 SUBDIVIDED INTO TWO TRACTS, ONE COMPRISING THE NORTH-HALF NORTH-HALF, THE OTHER THE SOUTH-HALF NORTH-HALF AND THE SOUTH-HALF; TO ACCOMMODATE FARM UNITS, SHOSHONE PROJECT, BUREAU OF RECLAMATION, PREPARED IN ACCORDANCE WITH INSTRUCTIONS CONTAINED IN THE COMMISSIONER'S LETTER "E" DATED OCTOBER 8, 1941, IS HEREBY APPROVED.

Joel Q. Nares
OFFICE CADASTRAL ENGINEER

UNITED STATES
DEPARTMENT OF THE INTERIOR
GENERAL LAND OFFICE
WASHINGTON, D.C. DECEMBER 1, 1941.

THE AMENDED LOTTINGS REPRESENTED BY THIS SUPPLEMENTAL PLAT HAVING BEEN CORRECTLY MADE IN ACCORDANCE WITH THE REGULATIONS OF THIS OFFICE, THE PLAT IS HEREBY ACCEPTED.

Joel David Wolfsohn
ASSISTANT COMMISSIONER

Plat cancelled by G.L.O. "E" dated May 11, 1944

2081-I

Trans. to Chey L.O. Dec. 16, 1941

53-101

I.A.H. 6-30

6227

ORIGINAL

TOWNSHIP Nº 53 NORTH, RANGE Nº 101 WEST OF THE SIXTH PRINCIPAL MERIDIAN, WYOMING.

SUPPLEMENTAL PLAT OF SECTION 18

Scale: 10 Chains to an Inch

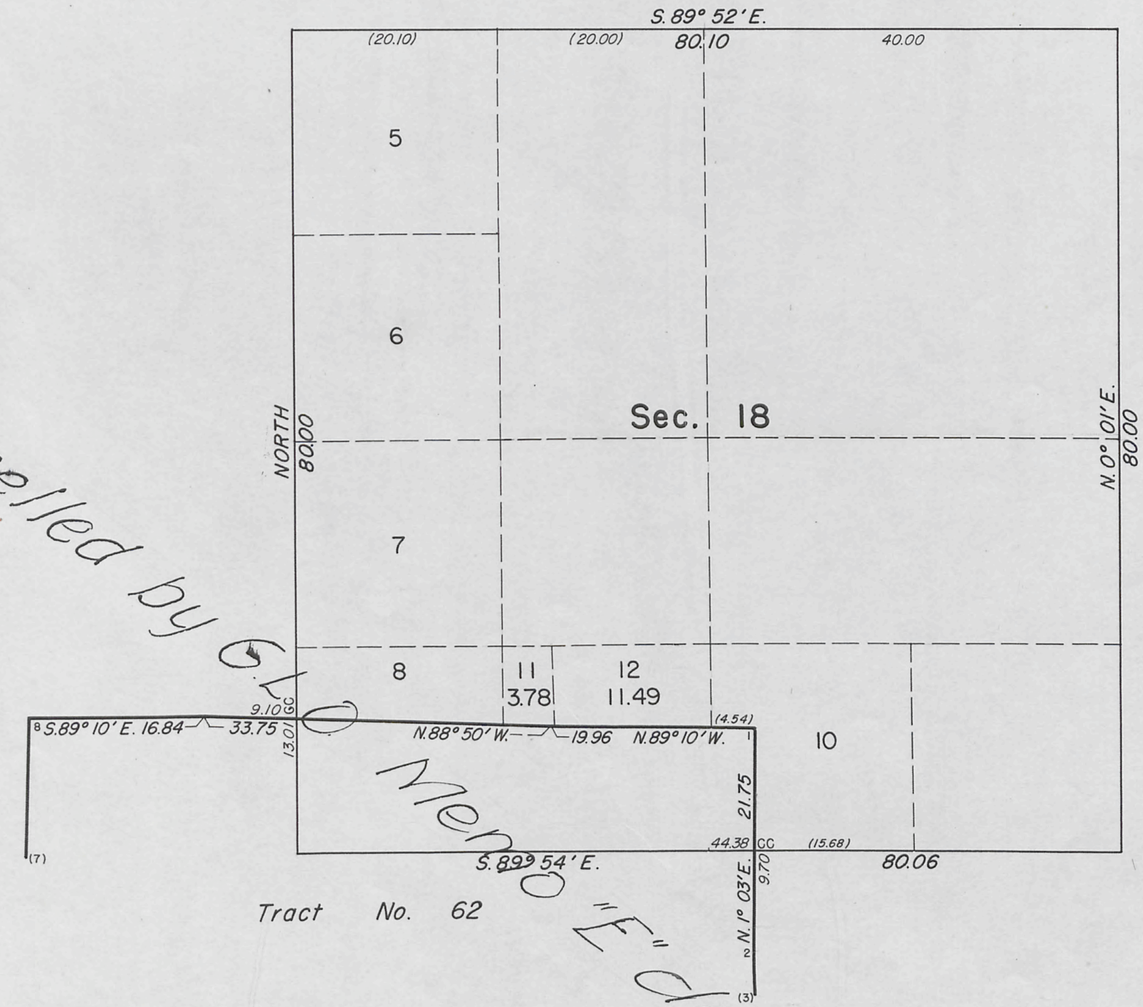

Plat cancelled by G.L.O. memo "E" dated May 11, 1944

PUBLIC SURVEY OFFICE
CHEYENNE, WYOMING, NOVEMBER 10, 1941

THIS SUPPLEMENTAL PLAT OF SECTION 18, TOWNSHIP NO. 53 NORTH, RANGE NO. 101 WEST, OF THE SIXTH PRINCIPAL MERIDIAN, WYOMING, BASED UPON THE PLAT APPROVED JUNE 13, 1914, SHOWING LOT 9 SUBDIVIDED INTO TWO TRACTS, ONE COMPRISING THE WEST-HALF WEST-HALF; THE OTHER THE EAST-HALF WEST-HALF AND EAST-HALF, TO ACCOMMODATE FARM UNITS SHOSHONE PROJECT, BUREAU OF RECLAMATION, PREPARED IN ACCORDANCE WITH INSTRUCTIONS CONTAINED IN THE COMMISSIONER'S LETTER "E" DATED OCTOBER 10, 1941, IS HEREBY APPROVED.

Joel Q. Nacet
OFFICE CADASTRAL ENGINEER

UNITED STATES
DEPARTMENT OF THE INTERIOR
GENERAL LAND OFFICE
WASHINGTON, D. C. NOVEMBER 29, 1941

THE AMENDED LOTTINGS REPRESENTED BY THIS SUPPLEMENTAL PLAT HAVING BEEN CORRECTLY MADE IN ACCORDANCE WITH THE REGULATIONS OF THIS OFFICE, THE PLAT IS HEREBY ACCEPTED.

Joel David Wolfsohn
ASSISTANT COMMISSIONER

4

2081-H

Trans. to Chey. L.O.
Dec. 16, 1941

53-101

3383 ORIGINAL (4-675½)

Dec. 12, 1923
Accepted by Commr.

Supplemental Plat No. 6

Resurvey Township No. 53 North Range No. 101 West of the Sixth Principal Meridian, Wyoming

Scale 1 inch = 20 chains = 1320 ft.

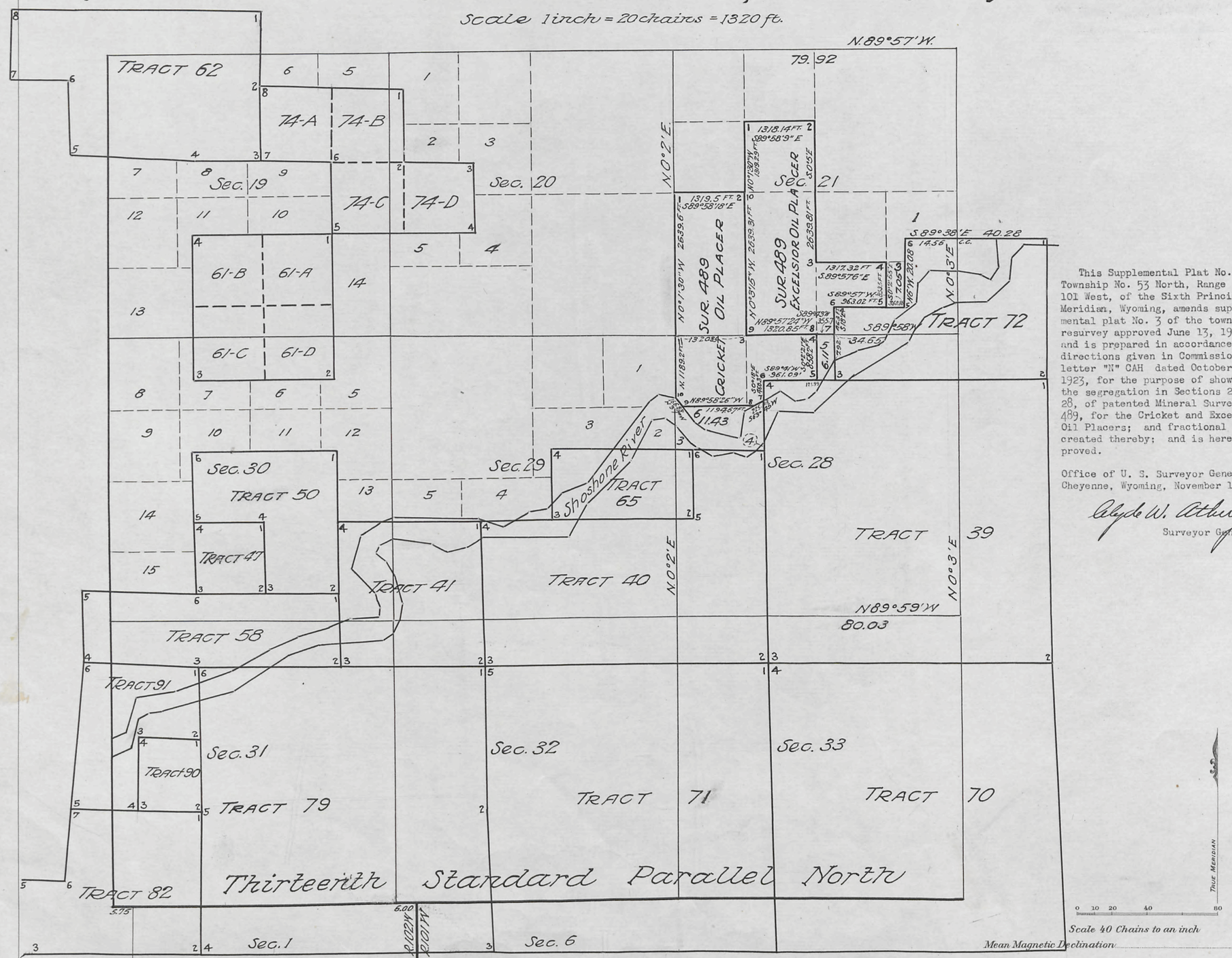

Scale 40 Chains to an inch

Mean Magnetic Declination

This Supplemental Plat No. 6, Township No. 53 North, Range No. 101 West, of the Sixth Principal Meridian, Wyoming, amends supplemental plat No. 3 of the township resurvey approved June 13, 1914, and is prepared in accordance with directions given in Commissioner's letter "N" CAH dated October 20, 1923, for the purpose of showing the segregation in Sections 21 and 28, of patented Mineral Survey No. 489, for the Cricket and Excelsior Oil Placers; and fractional lots created thereby; and is hereby approved.

Office of U. S. Surveyor General, Cheyenne, Wyoming, November 14, 1923.

Clyde W. Arthur
Surveyor General.

Surveys Designated	By Whom Surveyed	Group No.	Group Date	Amount of Surveys Mls.	Amount of Surveys chs.	Amount of Surveys lks.	When Surveyed Begun	When Surveyed Completed

The above map of Township No. ____ Range No. ____ of the ____ Meridian ____ is strictly conformable to the field notes of the survey thereof on file in this office, which have been examined and approved

U. S. Surveyor General's Office.

Surveyor General.

A. Hoen & Co. Lith. Baltimore.

2081-G.

Trans. to Dauden
Dec. 17, 1923

53-101

3382

Index to Segregated Tracts

Resurvey Township No. 53 North, Range No. 101 West of the Sixth Principal Meridian, Wyoming

Scale: 20 Chains to 1 Inch

Resurvey	Original Survey							
Tract No.	T.	R.	Sec.	Subdivision	Entry Kind	Entry Number	Status in Land Office	Entryman
37	53	101	25	All	S.L.		Patented	Wyoming
38	"	"	26	All	S.L.		Patented	Wyoming
39	"	"	27	All	S.L.		Patented	Wyoming
40	"	"	28	SE¼NE¼, S½	S.L.		Patented	Wyoming
41	"	"	29	SE¼	S.L.		Patented	Wyoming
42	"	100	31	Lots 1,2,3,4, E½SW¼	S.L.		Patented	Wyoming
44	"	101	24	E½, E½SW¼	S.L.	List 2	Patented	Wyoming
45	"	"	24	W½SW¼	D.E.	440	Patented	Mary L. Thompson
46	"	"	23	S½NE¼, E½SE¼	H.E.	647	Patented	Mary L. Thompson
47	"	"	29	NW¼SW¼	S.A.H.	1268	Patented	Fred N. Pearson
48	"	100	19	Lots 1,2,3,4, E½NW¼	S.L.		Patented	Wyoming
49	"	"	18	Lots 1,2,3,4, E½W½, W½E½	S.L.		Patented	Wyoming
50	"	101	29	S½NW¼, NE¼SW¼	S.A.H.	1267	Patented	Fred N. Pearson
51	"	100	7	Lot 4, E½SW¼				
	"	101	12	SE¼SE¼	H.E.	88	Patented	John L. Hays
54	"	100	6	Lots 6 & 7	F.C.	282	Valid	
	"	101	1	E½SE¼	F.C.	229	Valid	Fred N. Pearson
55	"	"	23	NE¼SW¼	C.C.	9	Patented	Hudson W. Darrah
58	"	"	29	S½SW¼				
	"	"	30	S½SE¼	H.E.	1567	Patented	Everett W. Oskins
60	"	"	5	Lot 1	L.S.	5162	Patented	Harry B. Griffith
61	"	"	20	SW¼	H.E.	2312	Valid	Arthur J. Noble
62	"	"	17	SW¼SW¼				
	"	"	18	S½SE¼, SE¼SW¼				
	"	"	19	N½NE¼				
	"	"	20	NW¼NW¼	D.E.	428	Patented	Gilbert W. Davis

Resurvey	Original Survey							
Tract No.	T.	R.	Sec.	Subdivision	Entry Kind	Entry Number	Status in Land Office	Entryman
65	53	101	28	SW¼NE¼, SE¼NW¼	H.E.	2073	Patented	Ellen Race
67	"	"	14	SW¼SW¼				
	"	"	15	E½SE¼				
	"	"	23	NW¼NW¼	C.C.	10	Patented	John H. Martin
68	"	"	36	All	S.S.		Valid	Wyoming
69	"	"	35	All	S.L.		Patented	Wyoming
70	"	"	34	All	S.L.		Patented	Wyoming
71	"	"	33	All	S.L.		Patented	Wyoming
72	"	"	22	SE¼SW¼, SE¼	S.L.		Patented	Wyoming
73	"	"	23	W½SW¼, SE¼SW¼, W½SE¼	S.L.	List 8	Patented	Wyoming
74	"	"	20	NW¼NE¼, S½NE¼, NE¼NW¼	D.E.	429	Cancelled	David H. McFall
75	"	"	24	NW¼	D.E.	378	Patented	Henry D. Thompson
76	"	"	13	S½	S.L.	List 2	Patented	Wyoming
77	"	"	16	All	S.S.		Valid	Wyoming
79	"	"	32	All	S.L.		Patented	Wyoming
80	"	"	14	S½SE¼				
	"	"	23	N½NE¼	H.E.	648	Patented	Henry D. Thompson
82	"	"	31	Lot 4, SE¼SW¼, SE¼	S.L.	List 6	Patented	Wyoming
85	"	"	12	W½NE¼	H.E.	1645	Valid	Vincent F. Rotter
89	"	"	1	SW¼NE¼, NW¼SE¼	H.E.	1818	Patented	Bertha M. Gail
90	"	"	31	SE¼NE¼	S.A.H.	1476	Patented	W. Heaton Smith
91	"	"	31	N½NE¼, SW¼NE¼	H.E.	01401	Patented	John P. Weber
100	"	100	30	W½NW¼, SE¼NW¼, NE¼SW¼, N½SE¼	D.E.	05050	Valid	Charley Pearson

The above Index to Tracts which have been segregated by the original public survey, in the resurvey of T. 53 N., R. 101 W under Group No. 8, has been prepared in strict conformity with the field notes of the accepted resurvey on file in this office which have been examined and approved.
Surveyor General's Office.
Cheyenne, Wyoming.
June 13, 1914.

Charles L. Decker
Surveyor General

A.L.R.

A.N.T.

2081 F

53-101

3381

Supplemental Plat No 4

Resurvey SE¼ Township No 53 North, Range No 101 West of the Sixth Principal Meridian, Wyoming

Scale: 20 Chains to 1 Inch

Secs 22, 23, 24, 25, 26, 27, 34, 35, 36

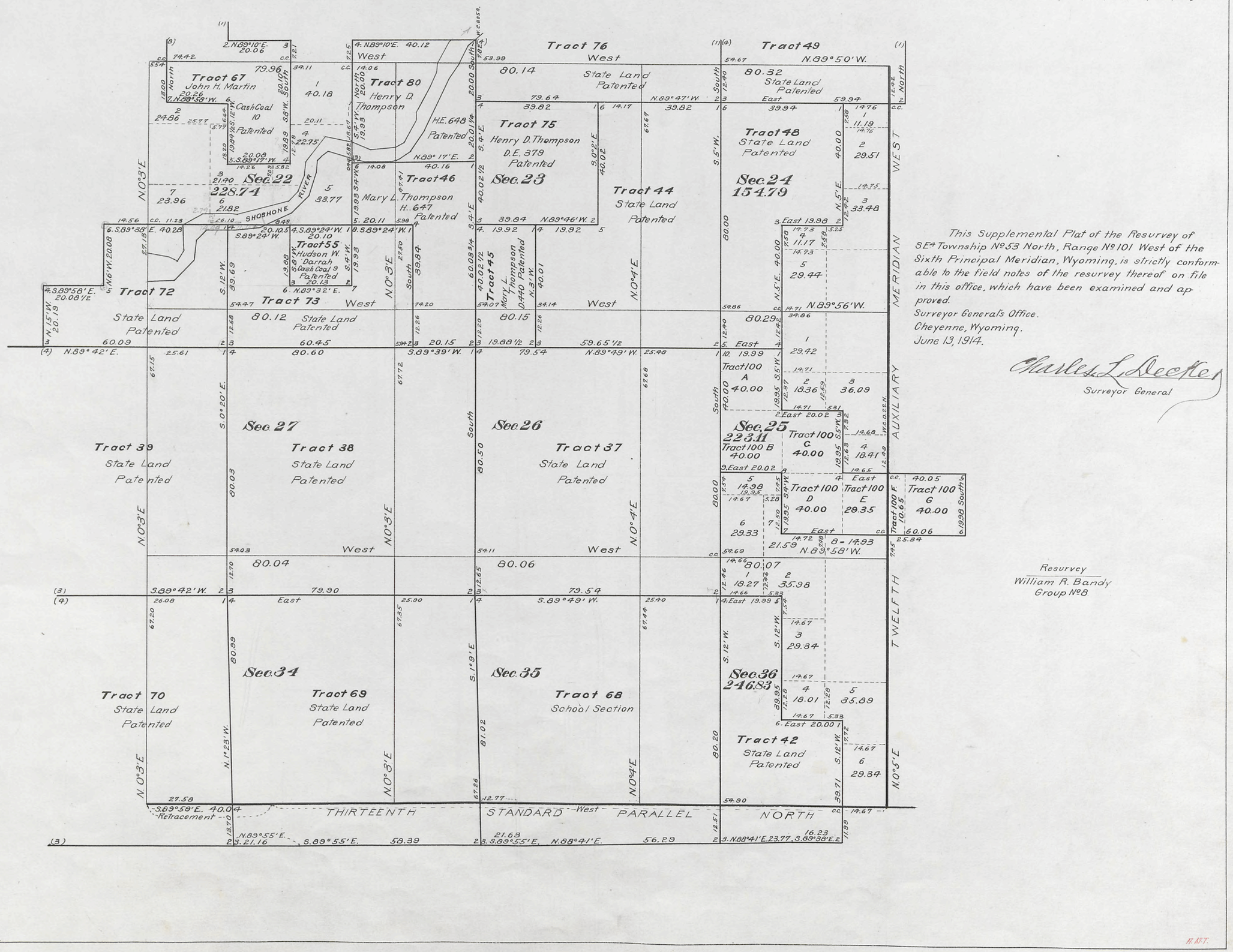

This Supplemental Plat of the Resurvey of SE¼ Township No 53 North, Range No 101 West of the Sixth Principal Meridian, Wyoming, is strictly conformable to the field notes of the resurvey thereof on file in this office, which have been examined and approved.

Surveyor General's Office.
Cheyenne, Wyoming.
June 13, 1914.

Charles L. Decker
Surveyor General

Resurvey
William R. Bandy
Group No 8

A.L.R.

H.A.P.T.

2081 E

53-101

44

Div E.

accession no. 3380

73

Supplemental Plat No. 3

Resurvey SW¼ Township No. 53 North, Range No. 101 West of the Sixth Principal Meridian, Wyoming

Scale: 20 Chains to 1 Inch

Secs 19, 20, 21, 28, 29, 30, 31, 32, 33

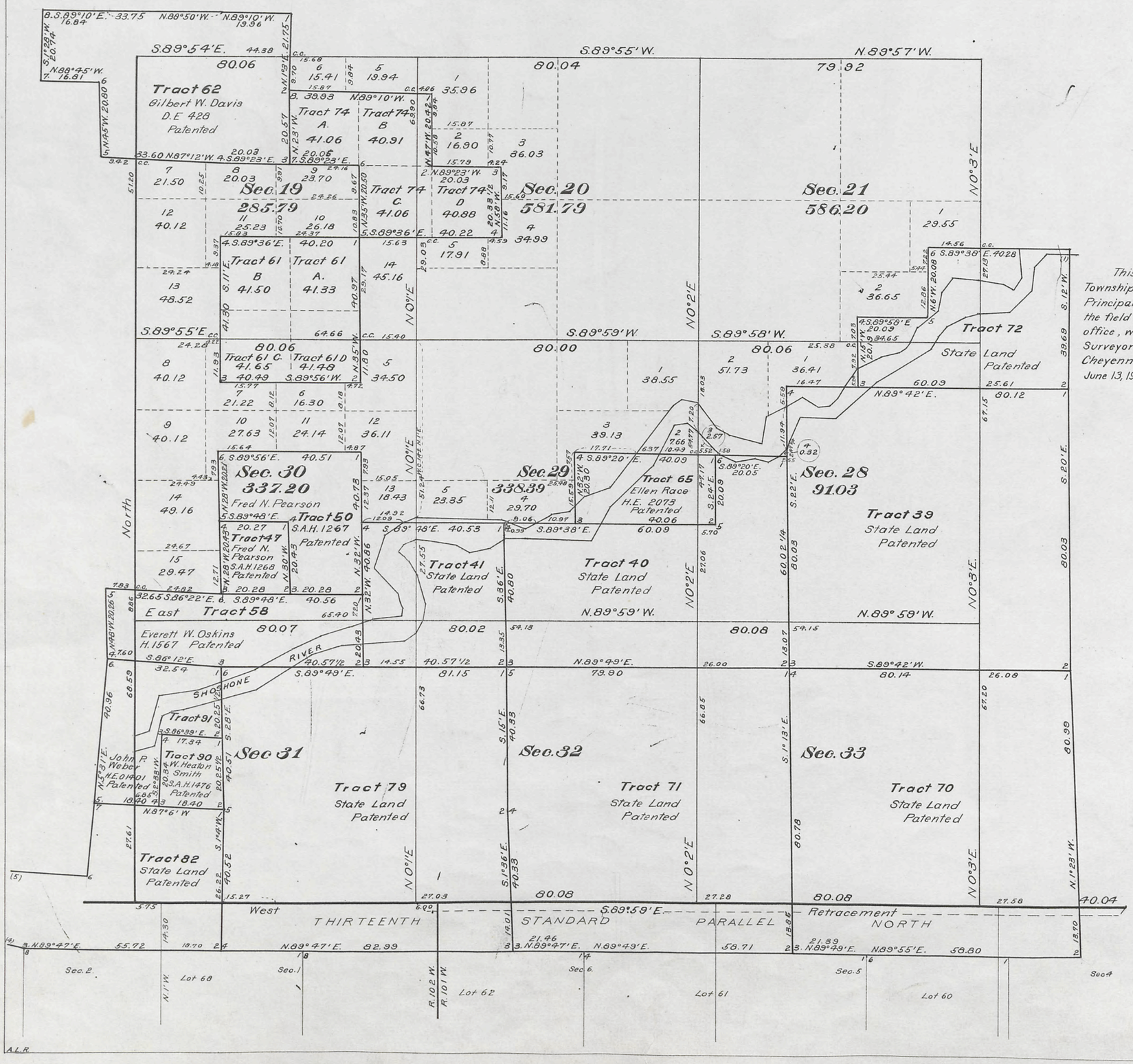

This Supplemental Plat of the Resurvey of SW¼ Township No. 53 North, Range No. 101 West of the Sixth Principal Meridian, Wyoming, is strictly conformable to the field notes of the resurvey thereof, on file in this office, which have been examined and approved.
Surveyor General's Office.
Cheyenne Wyoming.
June 13, 1914.

Charles L. Decker
Surveyor General

Resurvey
William R. Bandy
Group No. 8

A.L.R.

R.M.T.

2081 D

53-101

44

72

3379

Supplemental Plat No. 2

Resurvey NW¼ Township No. 53 North, Range No. 101 West of the Sixth Principal Meridian, Wyoming

Scale: 20 Chains to 1 Inch

Secs 4, 5, 6, 7, 8, 9, 16, 17, 18

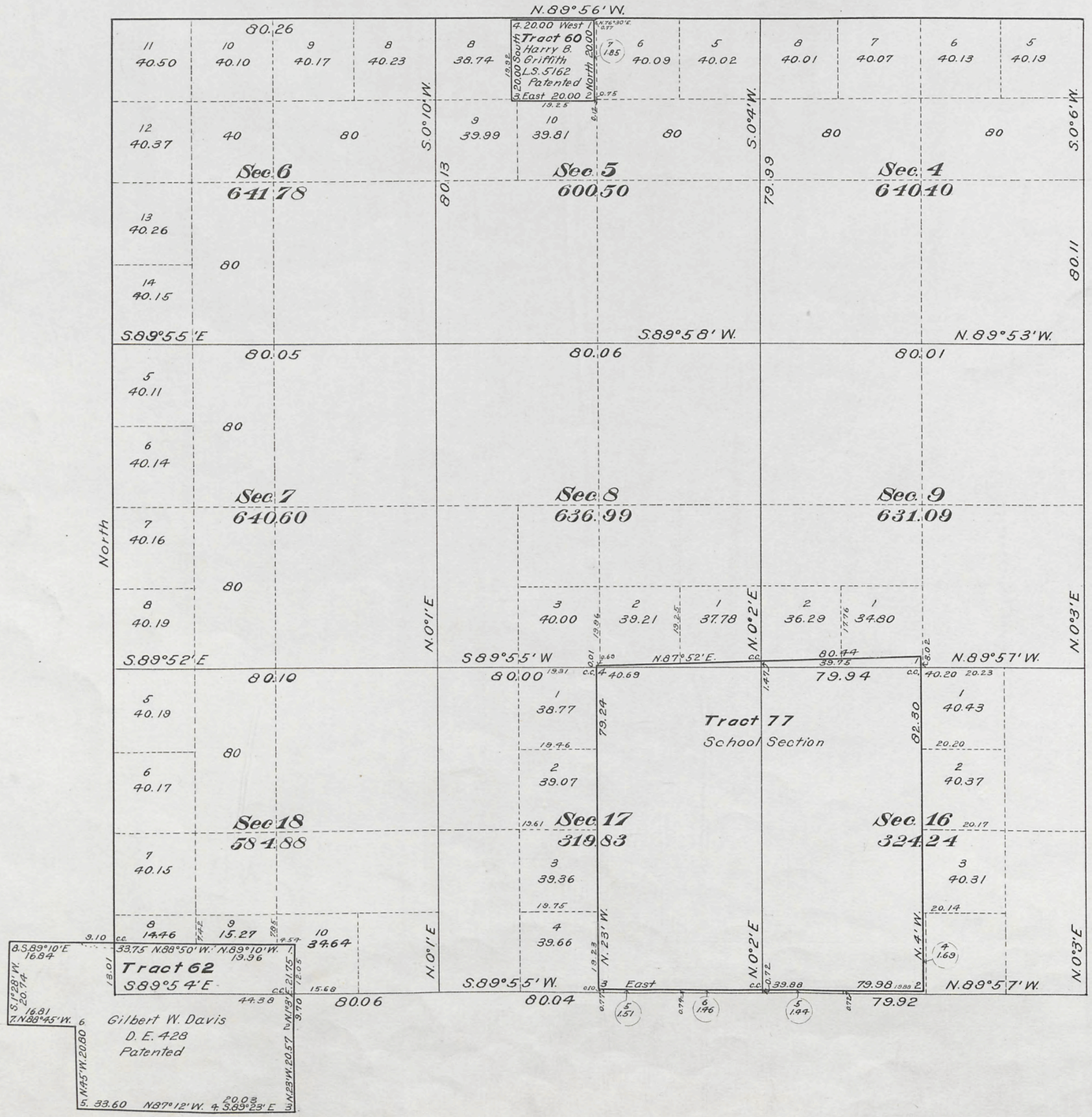

This Supplemental Plat of the Resurvey of NW¼ Township No. 53 North, Range No. 101 West of the Sixth Principal Meridian Wyoming, is strictly conformable to the field notes of the resurvey thereof, on file in this office, which have been examined and approved.
Surveyor General's Office.
Cheyenne, Wyoming.
June 13, 1914.

Charles L. Decker
Surveyor General

Resurvey
William R. Bandy
Group No. 8

A.L.R.

2081 C

53-101

3378

Supplemental Plat No 1

Resurvey NE¼ Township No 53 North, Range No 101 West of the Sixth Principal Meridian, Wyoming

Scale: 20 Chains to 1 Inch

Secs 1, 2, 3, 10, 11, 12, 13, 14 & 15

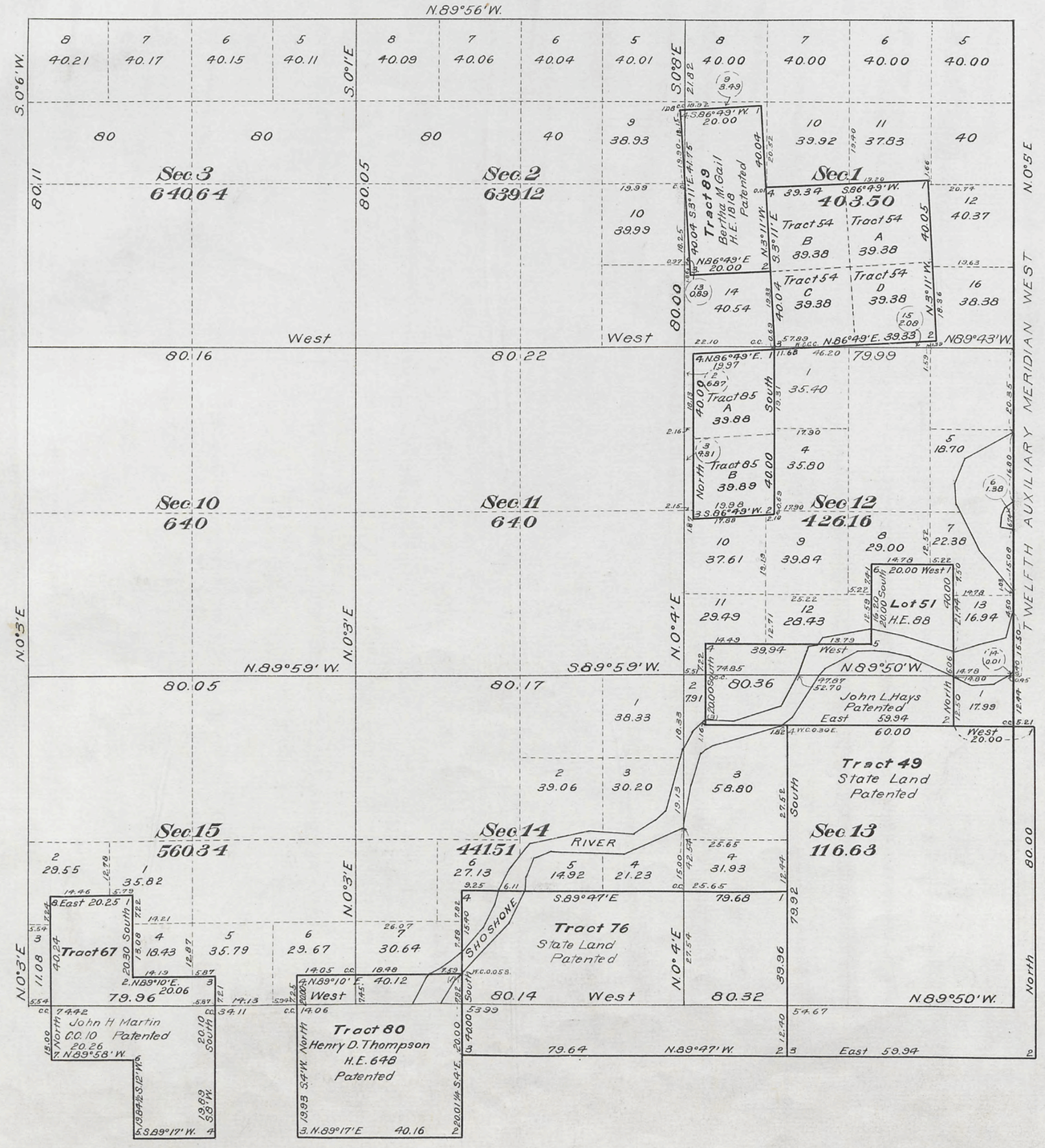

This Supplemental Plat of the Resurvey of NE¼ Township No 53 North, Range No 101 West of the Sixth Principal Meridian Wyoming, is strictly conformable to the field notes of the resurvey thereof, on file in this office, which have been examined and approved.
Surveyor Generals Office.
Cheyenne, Wyoming.
June 13, 1914.

Charles L. Decker
Surveyor General

Resurvey
William R. Bandy
Group No 8

A.L.R.

B.M.T.

2081 B

53-101

Click Here for Field Notes

(4-675 a)

3377

Resurvey Township N°53 North, Range N°101 West of the Sixth Principal Meridian, Wyoming

NOTE
Tracts Amended 42, 48, 49.
Tracts Eliminated 52, 53

See Supplemental Plats
N°1 NE¼
N°2 NW¼
N°3 SW¼
N°4 SE¼

Oil Indications
Sec. 10
Sec. 15
Sec. 21
Sec. 28
Coal Indications
Sec. 15, Sec. 21
Sec. 22, Sec. 28
Gold Indications
Along the Shoshone River

Areas in Acres	
Public Land	1260.08
Indian Reservation	
Indian Allotments	
Segregated Tracts	1033.25
Water Surface	149.69
Total Area	2308.02

Scale 40 Chains to an inch

Mean Magnetic Declination
Latitude 44°31' N
Longitude 108°57' W.

Surveys Designated	By Whom Surveyed	Group No.	Group Date	Amount of Surveys Mls.	chs.	lks.	When Surveyed Begun	Completed
Resurvey Subdivisions	William R. Bandy	8	April 4, 1911	60	02	85	May 16, 1911	June 27, 1911
Meanders	" " "	"	" " "	17	32	22	June 12, 1911	July 10, 1911
Connections	" " "	"	" " "	18	36	91	May 16, 1911	Oct. 6, 1911
Resurvey North & West Township Lines	" " "	"	" " "	12	00	26	June 16, 1911	June 24, 1911
Segregated Tracts	" " "	"	" " "	109	08	17	May 22, 1911	Oct. 6, 1911
Eliminated Tracts	" " "	"	" " "	1	63	54	June 30, 1913	July 1, 1913
Retracement 13th Standard Parallel North	" " "	"	" " "	2	40	20	June 5, 1911	June 5, 1911
Resurvey 12th Auxiliary Meridian West	Brunt and Bandy	303	May 27, 1905	6	00	00	July 16, 1905	July 18, 1905
Resurvey 13th Standard Parallel N	Brunt and Utterback	304	" " "	6	00	00	July 15, 1905	July 15, 1905

Resurvey
The above map of Township No. 53 North Range No. 101 West of the Sixth Principal Meridian Wyoming is strictly conformable to the field notes of the resurvey thereof on file in this office, which have been examined and approved

U. S. Surveyor General's Office.
Cheyenne, Wyo, June 13, 1914.

Charles L. Decker
Surveyor General.

A.N.T.

Accepted by Commissioner March 27, 1915-
Transmitted to Lander L.O. May 1, 1915-

2081 A

53-101

Click Here for Field Notes

3376

71

TOWNSHIP No. 53 NORTH, RANGE No. 101 WEST of the 6TH Principal MERIDIAN.

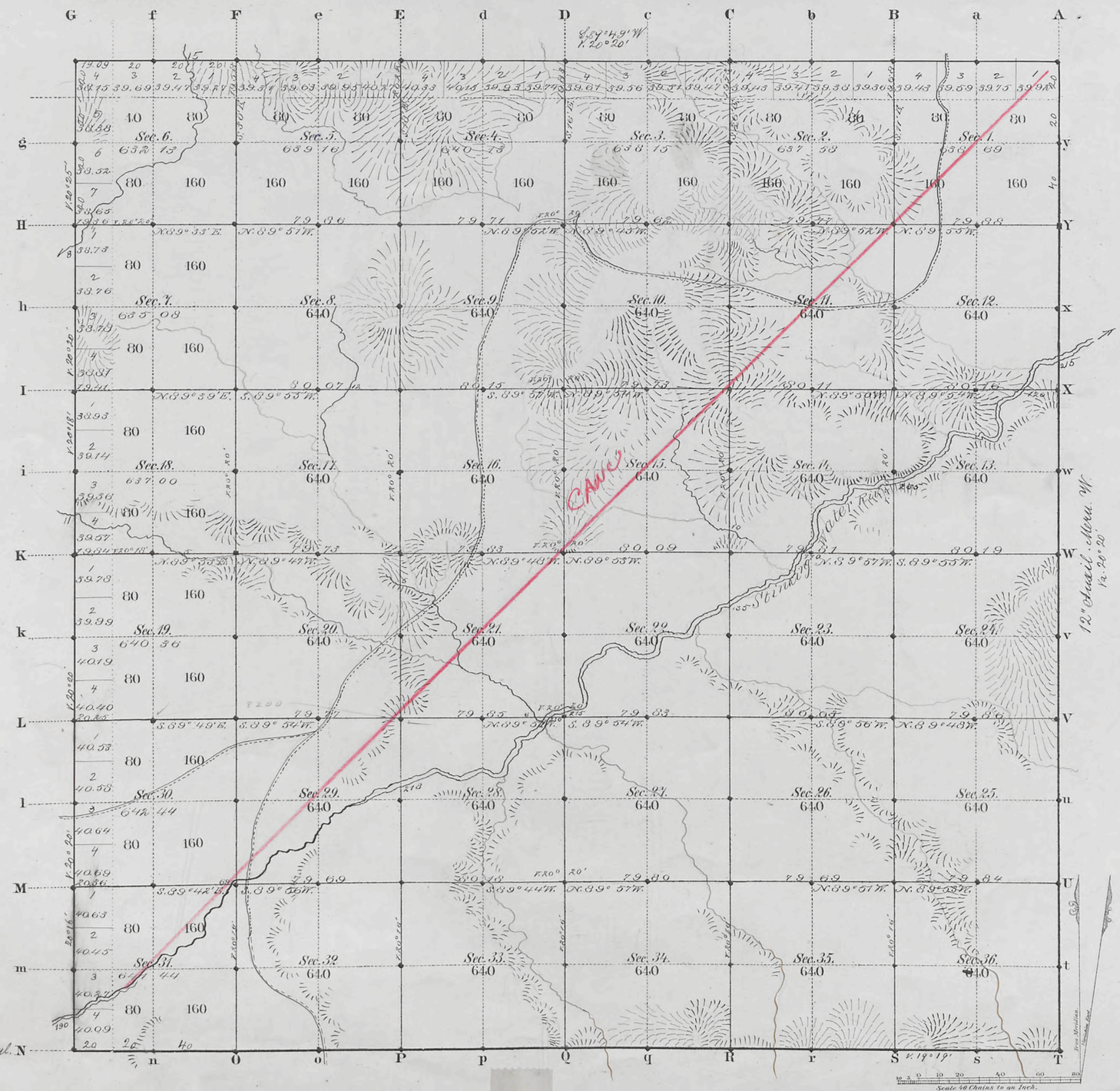

Total number of Acres. 23,022.16

Surveys Designated	By Whom Surveyed	Date of Contract	Amount of Surveys Mls. Chs. Lks.	When Surveyed	Magnetic Declination
W.4 N. Township lines	C. A. Haney	July 19, 1882	11 79 09	Sept. 10, 1883	20° 20' East
Subdivisions	" "	" "	59 75 51	Nov. 17–24, 1883	20° 20' " "
Connections					
12" Ausil. M.W.	Chas. Holcomb	" "	6 00 00	Septbr. 5, 1883	
13" Stand. P.N.	N. J. Burnham	July 11, 1882	6 00 00	June 30, 1883	

The above Map of Township No. 53 North Range No. 101 West of the Sixth Principal Meridian Wyoming Territory is strictly conformable to the field notes of the survey thereof on file in this Office, which have been examined and approved

Surveyor General's Office,
Cheyenne, Wyoming
March 17th 1884

Edw. C. Davis
Sur. Genl.

A. Gast & Co., St. Louis, Mo.

2081

Cancl
53-101

Click Here for Field Notes

RESURVEY
TOWNSHIP EXTERIORS

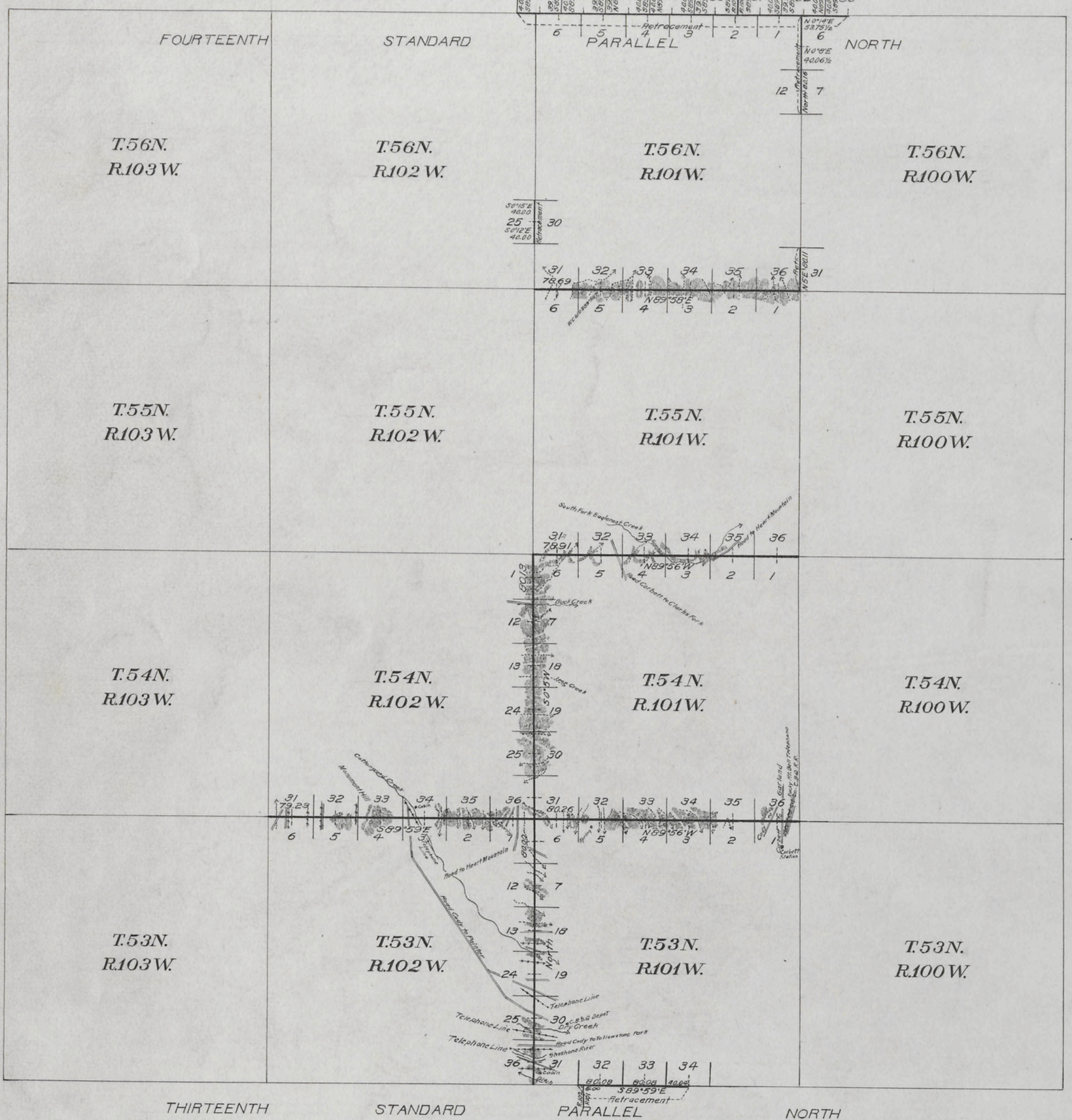

Latitude: 44°31'N.
Longitude: 109°
Mean Mag. Decl. 18°40'E

This Plat
of the Retracement of the
Fourteenth Standard Parallel North through a portion of Rs. 100 & 101 W., and the Thirteenth Standard Parallel North through a portion of R. 101 W., and a portion of the E. and W. Boundries of T. 56N., R. 101 W., and
the Resurvey of the
North Boundries of Ts. 53, 54, & 55 N., R. 101 W. and T. 53 N., R. 102 W. and the W. Boundary of Ts. 53 & 54 N., R. 101 W. of the Sixth Principal Meridian, Wyoming, is strictly conformable to the field notes of the resurvey thereof by William R. Bandy, U.S. Transitman
under
Group No 8
dated April 4, 1911
which have been examined, approved and filed in this office.
U.S. Surv. Gen'ls. Office,
Cheyenne, Wyoming
February 17, 1914

Charles L. Deckes
U.S. Surv. Genl.

Surveys Designated	Amount Mls.	Chs.	Lks.	When Surveyed
Retracement Standard Lines	11	00	18	June 5, 1912 - July 24, 1912
Retracement Township Lines	3	13	98	July 15, 1912 - August 10, 1912
Resurvey Township Lines	35	77	22	June 15, 1911 - June 17, 1912
Connections	3	02	43½	June 5, 1911 - August 10, 1912

1902

2941

36

Click Here for Field Notes

52

1861

RESURVEY
TOWNSHIP EXTERIORS

Scale: 1 inch = 160 chains.

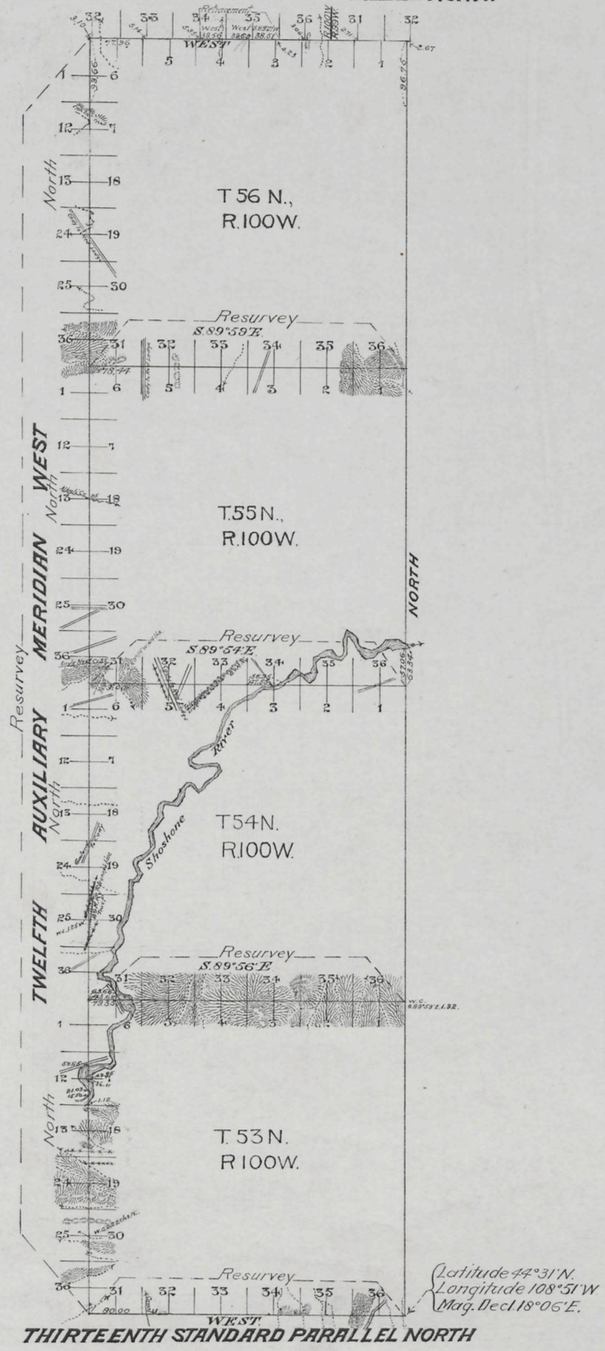

Table of Mileage.

Surveys Designated	Amount Mls.	Chs.	Lks	When Surveyed
Standard lines, resurveyed.	30	13	66	July 12-14, 16-22, 1905
" " , replaced	1	37	67	Sept. 30, Oct 4, 1905
Township " resurveyed	17	76	79	July 24, Aug 3, Sept. 12-15, 1905
Connections		3	10	" " " " " " "

This Plat
of the Resurvey of
the Thirteenth Standard Parallel North through Range 100 West; the Twelfth Auxiliary Meridian West through Tps. 53, 54, 55 and 56 North; the North boundaries of Tps. 53, 54 and 55 North, Range 100 West and of the Retracement of the Fourteenth Standard Parallel North through part of Range 100 West of the Sixth Principal Meridian, Wyoming, is strictly conformable to the field notes of the resurvey thereof by
Arthur H. Brunt and Richard E. Bandy, U.S.D.S.,
under their Contract No. 303, dated May 27, 1905,
which have been examined, approved and filed in this office.

U.S. Surv. Gen'ls. Office
Cheyenne, Wyoming.
October 4, 1906.

Alpheus P. Hanson
U.S. Surv. Gen'l.

2903

C.W.S.

Survey accepted by the assistant Commissioner in his letter E. Dated 18. 1907

36

Click Here for Field Notes

61

Indexes

4845

RESURVEY
TOWNSHIP EXTERIORS

Scale: 1 inch = 160 Chains



Table of Mileage

Surveys Designated	Amount Mls.	Chs.	Lks.	When Surveyed
Standard lines, resurveyed,	36	27	72	July 14-Aug. 4, 1905
Township " "	84	45	93	July 30, 1905-April 28-1906
Connections "	9	35	86	" " " " " "

This Plat
of the Resurvey of the
Twelfth and Thirteenth Standard Parallels North through Range 101 West; the Twelfth Auxiliary Meridian West through Tps. 49, 50, 51 and 52 North, between Ranges 100 and 101 West; the West boundaries of Tps. 49, 50, 51 and 52 North, Range 101 West, the East boundaries of Tps. 49 50 51 and 52 North, Range 100 West; the North boundaries of Tps. 49, 50 and 51 North Range 100 West and the North boundaries of Tps. 49, 50 and 51 North Range 101 West of the Sixth Principal Meridian, Wyoming, is strictly conformable to the field notes of the resurvey thereof by Samuel W. Brunt and Wilfred W. Utterback, U.S.D.S., under their Contract No. 304, dated May 27, 1905, which have been examined, approved and filed in this office.

U.S. Surv. Gen'l's Office
Cheyenne, Wyoming.
January 5, 1907.

Alpheus H. Hanson
U.S. Surv. Gen'l.

2897

Resurvey accepted by the acting Commissioner in his Letter "E" April 29. 1907

(26)

Indexes

accession no. 3565

Click Here for Field Notes

Retracement Notes, All or Part

EXTERIOR LINES.

Magnetic Variation East. *Scale 3 miles to 1 inch*

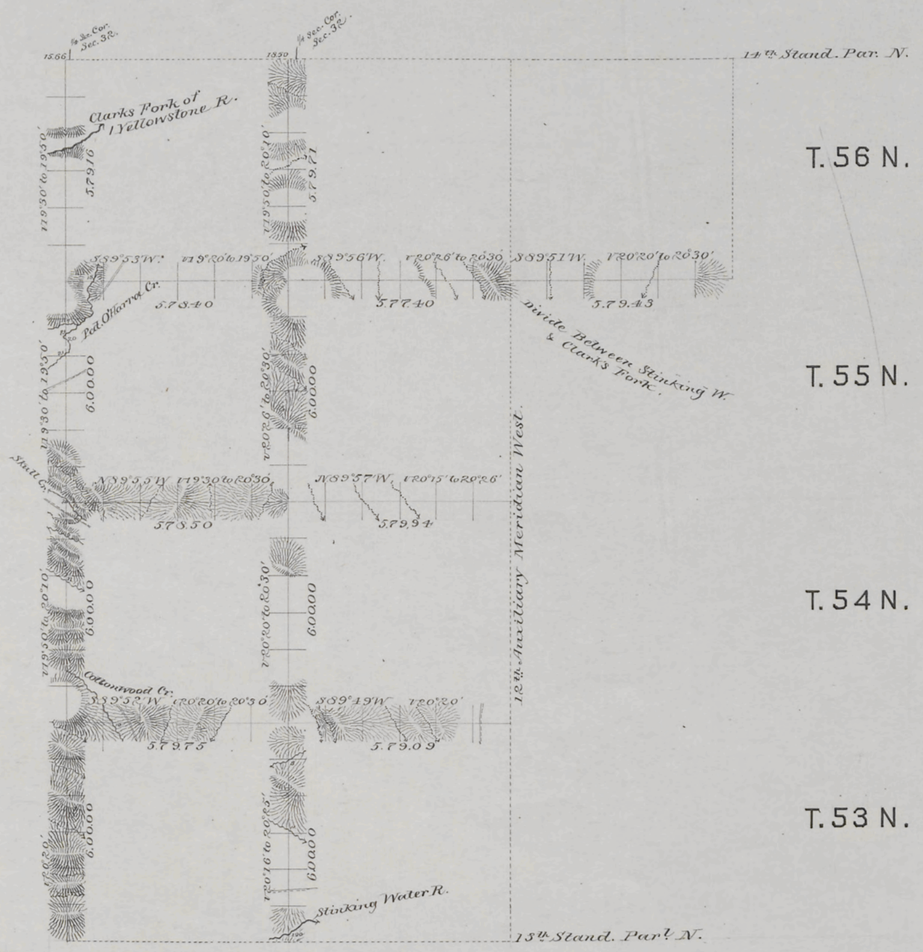

Surveys Designated	By Whom Surveyed	Date of Contract	Amount of Surveys Mls	Chs	Lks	When Surveyed
Exterior lines	C A Honey	July 19th 1882	89	71	38	Sept. 9-18th 1883
Connections	" "	" " "		34	16	" " "

I hereby certify that the above diagram of the Exterior lines of T. 56 N. R. 100 W. and T'ps 53, 54, 55 & 56 N. Ranges 101 & 102 West. of the 6th Principal Meridian Wyoming Territory is strictly conformable to the field notes of the survey thereof on file in this Office which have been examined and approved.

Surveyor General's Office
Cheyenne Wyoming
March 17" 1884

Edw. C. David Sur. Gen.

2115

(26)

3474

Click Here for Field Notes

Retracement Notes, All or Part

13th Standard Parallel North

between Tps. 52 & 53 N. R. 101, 102, 103 W. of the 6 P. Mer. Wyo. Terr. Mag. Var. East
Scale 40 chs. to 1 inch, Course West.



Surveys Designated	By whom surveyed	Date of Contract	Amount of Surveys	When surveyed.
13th Standard P. N.	N. D. Burnham	July 11, 1882	18 miles — —	June 30 - July 2nd 1883

I Hereby certify that the above Diagram of the 13th Standard Parallel North between Tps. 52 & 53 N. Ranges. 101, 102, 103, West of the 6 Pr. Mer. Wyo. Terr. is strictly conformable with the field notes thereof on file in this office, which have been examined and approved

Surveyor General's office
Cheyenne Wyo. March 13, 1884

Edw. C. Dawes
Surveyor General

2097

Click Here for Field Notes
Retracement Notes, All or Part

Index Acc. No. 3230

12TH AUXILIARY MERIDIAN WEST.

In Townships 53 & 54 North, between Ranges 100 & 101 West of the 6th P.M. Wyoming Ter.

Scale 40 Chains to 1 inch. — Magnetic Var. East.



Surveys Designated	By Whom Surveyed	Date of Contract	Amount of Surveys Mls.	Chs.	Lks.	When Surveyed.
12th Auxil. M.W.	Chas. Holcomb	July 19, 1882	12	00	00	Sept. 5, 1883.

I hereby certify that the above diagram of the 12th Auxiliary Meridian West, in Tps. 53 & 54 N., between Ranges 100 & 101 West of the 6th P.M. Wyo. Ter., is strictly conformable to the field notes of the survey thereof on file in this Office, which have been examined and approved.

Surveyor General's Office,
Cheyenne, Wyo. Febry. 16th 1884

Edw. C. David
Surr. Genl.

2004

Township 53 North, Range 101 West, Sixth Principal Meridian, Wyoming

Click on the survey number to view the plat(s).

	Section																																		
Mineral Survey No.	1	2	3	4	5	6	7	8	9	10	11	12	13	14	15	16	17	18	19	20	21	22	23	24	25	26	27	28	29	30	31	32	33	34	35	36
489																					**X**							**X**								