36.

3081

27

Supplemental Plat.

Index to Segregated Lots.

Resurvey Township Nº53 North, Range Nº99 West of the Sixth Principal Meridian, Wyoming.

Contract Nº296, Arthur H Brunt, February 17, 1904.

Resurvey		Original Survey						
Lot Nº	Area	T.	R.	Sec.	Subdivision	Entry Kind	Entry Nº	Entryman
37	640.00	53	99	36	All	SS.		Wyoming
38	640.00	„	„	16	All	„		„
39	160.00	„	„	18	N½SE¼, SE¼NE¼ & NE¼SW¼	H.E.	640	Adam Hogg

The above supplemental plat of the resurvey of T. 53 N., R. 99 W., being an index to the lots segregated and lotted by the original public survey, has been prepared in strict conformity to the accepted resurvey on file in this office, which has been examined and approved.

Surveyor General's Office,
Cheyenne, Wyoming, October 16, 1907.

Alphen. P. Stimson
Surveyor General for Wyoming.

C.A.P.

W.C.H.

1966 C

53 - 99

36

Accession no. 3080

(4-675a)

26-a

Supplemental Plat

Resurvey Township No. 53 North, Range No. 99 West of the Sixth Principal Meridian, Wyoming.

G	f	F	e	E	d	D	c	C	b	B	a	A	
g		Sec. 6		Sec. 5		Sec. 4		Sec. 3		Sec. 2		Sec. 1	y
H													Y
h		Sec. 7		Sec. 8		Sec. 9		Sec. 10		Sec. 11		Sec. 12	x
I													X
i		Sec. 18		Sec. 17		Sec. 16		Sec. 15		Sec. 14		Sec. 13	w
K													W
k		Sec. 19		Sec. 20								Sec. 24	v
L													V
l		Sec. 30		Sec. 29		Sec. 28		Sec. 27		Sec. 26		Sec. 25	u
M													U
m		Sec. 31		Sec. 32		Sec. 33		Sec. 34		Sec. 35		Sec. 36	t
N													

Office of U.S. Surveyor General.
Cheyenne, Wyoming, June 9, 1910.

This Supplemental Plat of Section 18, T. 53 N., R. 99 W., is strictly conformable to the field notes of the public survey thereof and is hereby approved. It has been prepared in compliance with instructions contained in letter "E" dated June 3, 1910, by the Hon. Commissioner of the General Land Office, to eliminate Lot No. 39 from said Section.

Stephen P. Harmon

U.S. Surveyor General for Wyoming.

Areas in Acres.	
Public Land	21773.35
Indian Reservation	
Indian Allotments	
Mineral Claims	
Water Surface	
Segregated Lots.	1275.72
Total Area	23049.07



Scale 40 Chains to an inch

Mean Magnetic Declination

n	O	o	P	p	Q	q	R	r	S	s	T

Surveys Designated.	By Whom Surveyed.	Contract No.	Contract Date	Amount of Surveys Mls.	chs.	lks.	When Surveyed. Begun.	Completed.

The above map of Township No. ____ Range No ____ of the Meridian ____ is strictly conformable to the field notes of the survey thereof on file in this office, which have been examined and approved.

U.S. Surveyor General's Office, ____

____
Surveyor General.

AMT

1966B

Accepted by the Hon. Commissioner in his letter "E" June 21, 1910. Triplicate plat forwarded to the Lander Land Office June 25, 1910.

53-99

36

Click Here for Field Notes

26
Sec 26-a

(4-675)

3079

Resurvey Township No. 53 North, Range No. 99 West of 6th. Principal Meridian Wyoming.

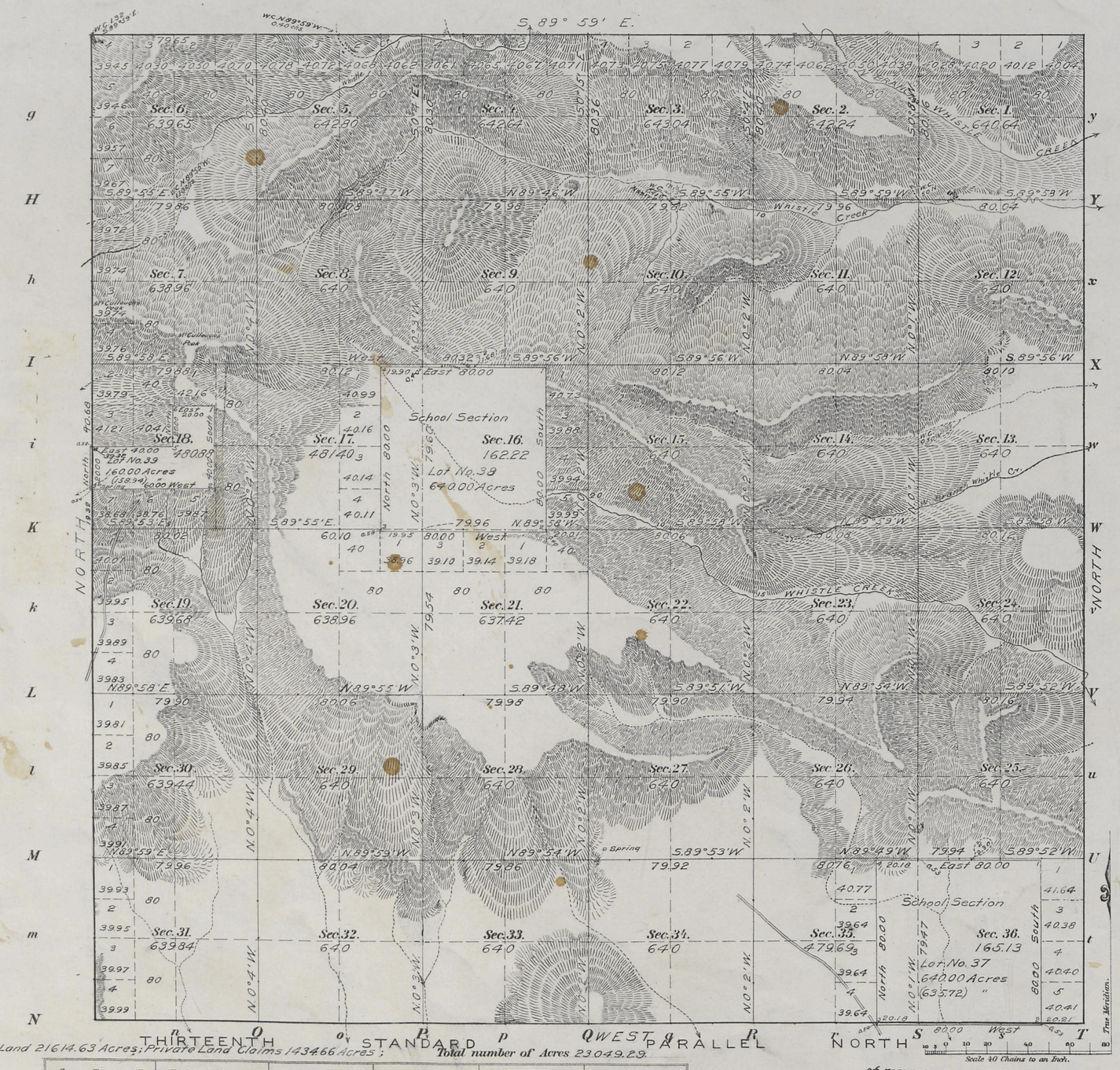

Meanders of

Posts	Courses	Ch.s Lk.s	Posts	Courses	Ch.s Lk.s	Posts	Courses	Ch.s Lk.s

Private Land Claims

No.	Area Total	Area In Township
37	640.00 Acres	635.72 Acres
38	640.00 "	640.00 "
39	160.00 "	158.94 "
	Total "	1434.66 "

Latitude 44°31'N.
Longitude 108°44'30"W.
Mean Mag. Decl. 18°10'E.

Public Land 21614.63 Acres; Private Land Claims 1434.66 Acres;
Total number of Acres 23049.29

Surveys Designated	By Whom Surveyed	Date of Contract No.	Amount of Surveys M.	Ch.s	Lk.s	When Surveyed
Resurvey Township lines	Arthur H. Brunt	296, Feb. 17, 1904	23	79	65	Sept. 22-28, 1904
Resurvey Subdivisions	" " "	" " " "	59	62	10	Oct. 21-27, "
Connections	" " "	" " " "		61	01	" 21-27, "
Private Land Claims	" " "	" " " "	15	60	00	" 18-20, "

A.L.R. Computer
J.C.H. Delineator

THE NORRIS PETERS CO., LITHO., WASHINGTON, D. C.

The above Map of Resurvey of Township No. 53 North, of Range No. 99 West of the 6th Principal Meridian, Wyoming, is strictly conformable to the field notes of the Resurvey thereof on file in this Office, which have been examined and approved.

Surveyor Generals Office
Cheyenne, Wyoming, Dec. 13, 1905.

A. G. Shaw
Sur. Gen.

Survey accepted by the Com Commissioner in his letter "E" March 10, 1906. Triplicate Plat forwarded to Lander Land Office, June 30, 1906

1966A

53-99

Click Here for Field Notes

TOWNSHIP No. 53 NORTH. RANGE No. 99 WEST of the 6th Principal MERIDIAN.

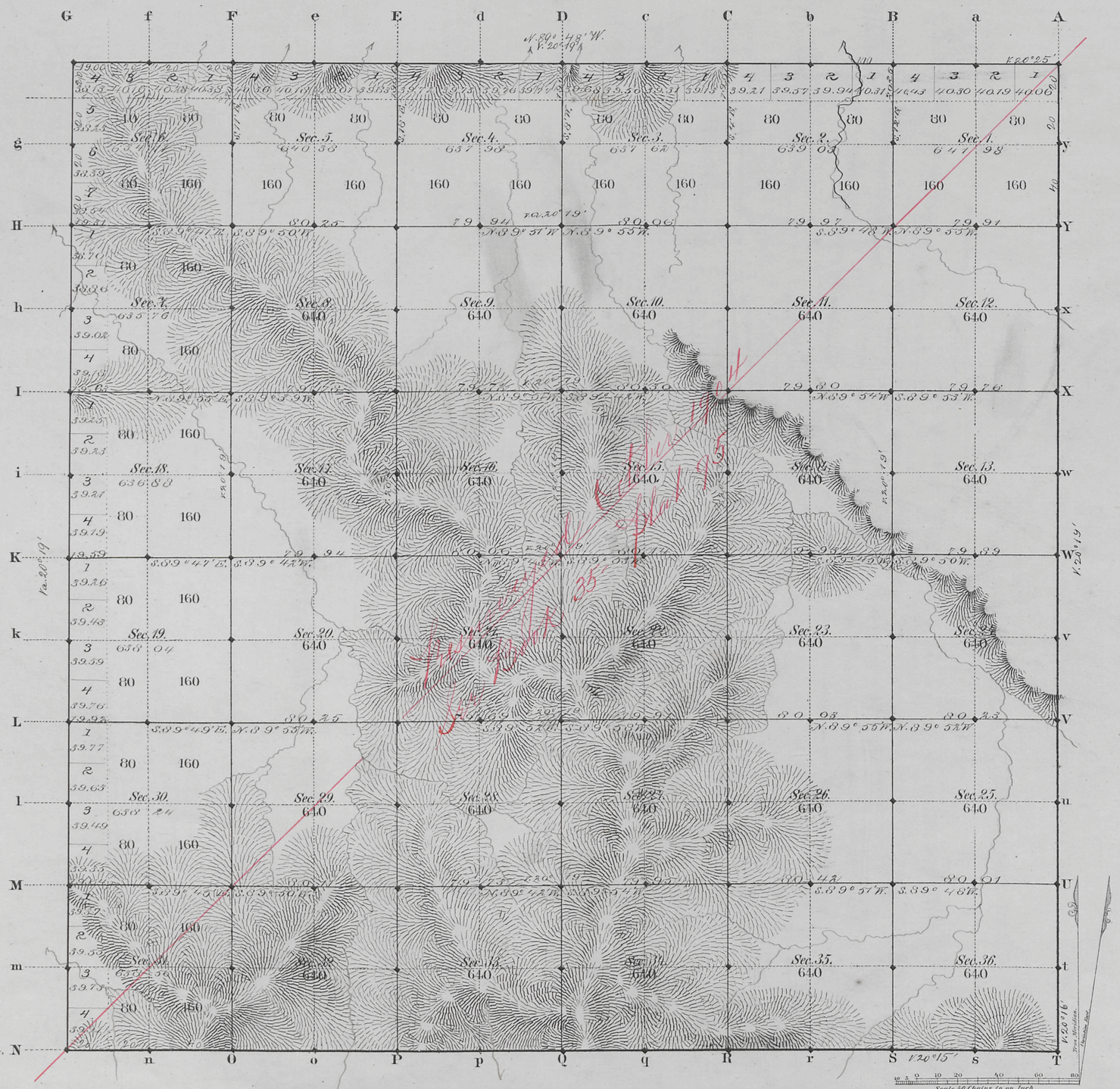

Total number of Acres. 23018.58

Surveys Designated	By Whom Surveyed	Date of Contract	Amount of Surveys Mls. Chs. Lks.	When Surveyed	Magnetic Declination
E. W. N. Township lines	Chas. Holcomb	July 19, 1882	17 79 00	Sept. 6, 11, 12, 1883	20° 19' East
Subdivisions	" "	" "	59 77 60	Sept. 13-18, '83.	20° 19' " "
Connections					
13th Stand. P. N.	W. H. Proctor	July 11, 1882	6 00 00	May 8th 1883	

The above Map of Township No. 53 North Range No. 99 West of the Sixth Principal Meridian Wyoming Territory is strictly conformable to the field notes of the survey thereof on file in this Office, which have been examined and approved

Surveyor General's Office,
Cheyenne Wyoming
February 16th 1884

Edw. C. David
Sur. Genl.

A. Gast & Co., St. Louis, Mo.

1966

case 53-99

36

Click Here for Field Notes

17

Indepes

4847

RESURVEY
TOWNSHIP EXTERIORS.

Scale: 1 inch to 160 chains.

14TH. STANDARD PARALLEL NORTH

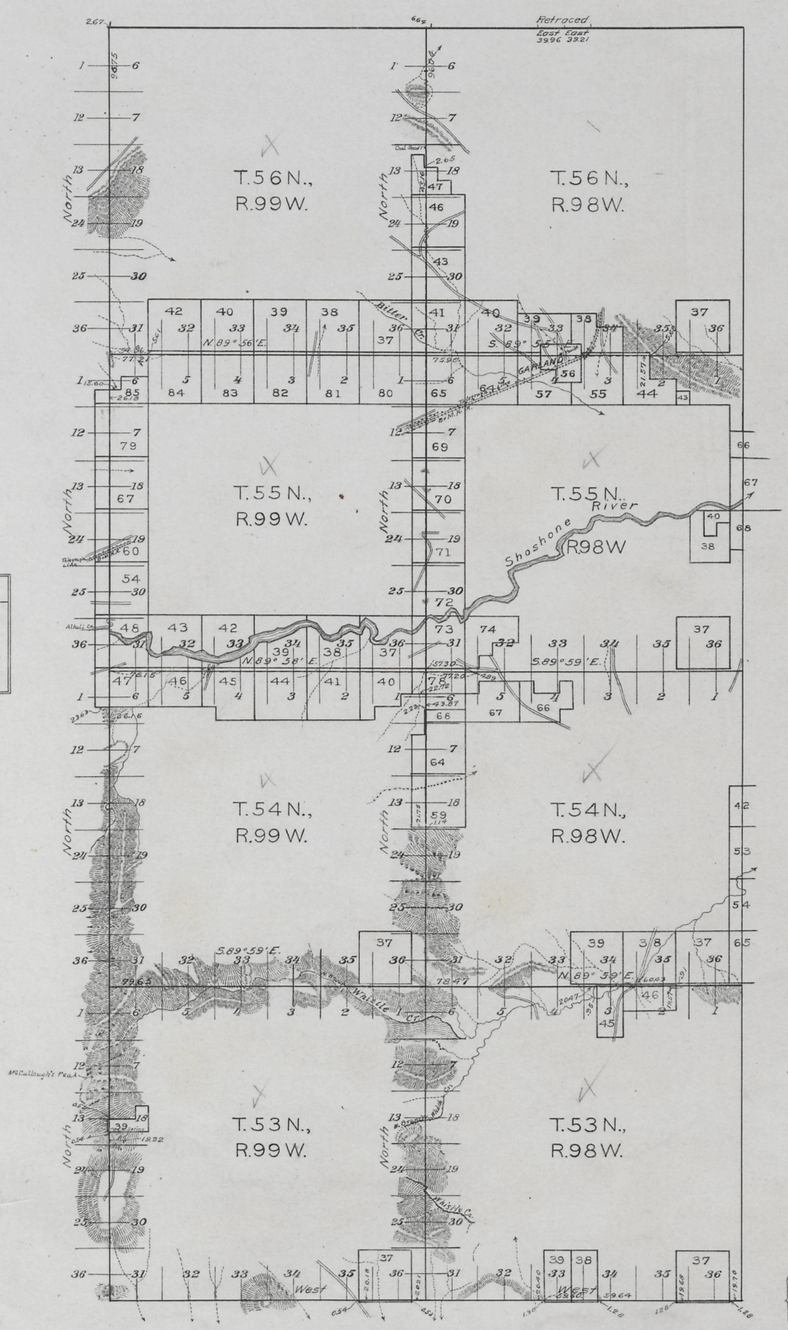

13TH. STANDARD PARALLEL NORTH

Table of Mileage.

Surveys Designated	Amount Mls.	Chs.	Lks.	When Surveyed.
Standard lines resur.	12	00	00	Sept. 22-24, 1904
" " retraced		79	17	May 29, 1905.
Township " resur.	84	19	37	Sept. 25, '04-Apr. 11, '05
Connections	1	43	20	" 22, 04- " 11, '05

This Plat
of the Resurvey of
the 13th. Standard Parallel North, through Rgs. 98 and 99 W.;
the West and North boundaries of Tps. 53, 54 and 55 N., R. 98 W.,
" " " " " " " 53, 54 and 55 N., R. 99 W.,
and the West boundary of Tps. 56 N. Rgs. 98 and 99 W., and
of the Retracement of
the 14th. Standard Parallel North, through part of R. 98 W. of
the 6th. Principal Meridian,
Wyoming,
is strictly conformable to the field notes of the re-survey thereof by
Arthur H. Brunt, U.S.D.S.,
under his
Contract No. 296, dated Feb. 17, 1904,
which have been examined, approved and filed in this office.

U. S. Surv. Gen'ls. Office,
Cheyenne, Wyoming,
December 13, 1905

Alphaeus P. Stroman
U. S. Surv Gen'l.

Latitude 44° 31' N.
Longitude 108° 37' W
Mean Mag. Decl. 18° 25' E.

J.C.H.

A.E.K.

2899

Survey accepted by the Hon. Commissioner in his letter "E", March 10, 1906.

(26)

Indexed

3472

Click Here for Field Notes

Retracement Notes, All or Part

46

13th STANDARD PARALLEL NORTH

Along the S. bound. of Tp. 53 N., Ranges 99 & 100 W. of the 6th P.M., Wyo. Ter.

Scale 40 chs to 1 inch. Mag. Var East.

Course West.

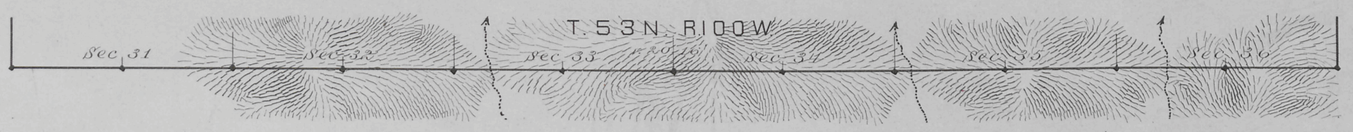

Survey Designated By	Whom Surveyed	Date of Contract	Amount of Survey Mls.	Chs.	Lks.	When Surveyed
13th Stand. Par N.	W. A. Proctor.	July 11, 1882.	12	0	0	May 8 to 9 1883

The above diagram of the 13th Stand Par. North along the S. bdy of Tp. 53 N Ranges 99 & 100 West of the 6th P.M. Wyo. Ter. is strictly conformable to the field notes of the survey thereof on file in this Office which have been examined and approved.

Surveyor Generals Office,
Cheyenne Wyo, March 11th 1884.

Edw. C. Dana
Surv. Gen.

2095

(25)
Indexes

3231

Click Here for Field Notes

Retracement Notes, All or Part

68

EXTERIOR LINES

Scale 3 miles to 1 inch. Magnetic Variation E.

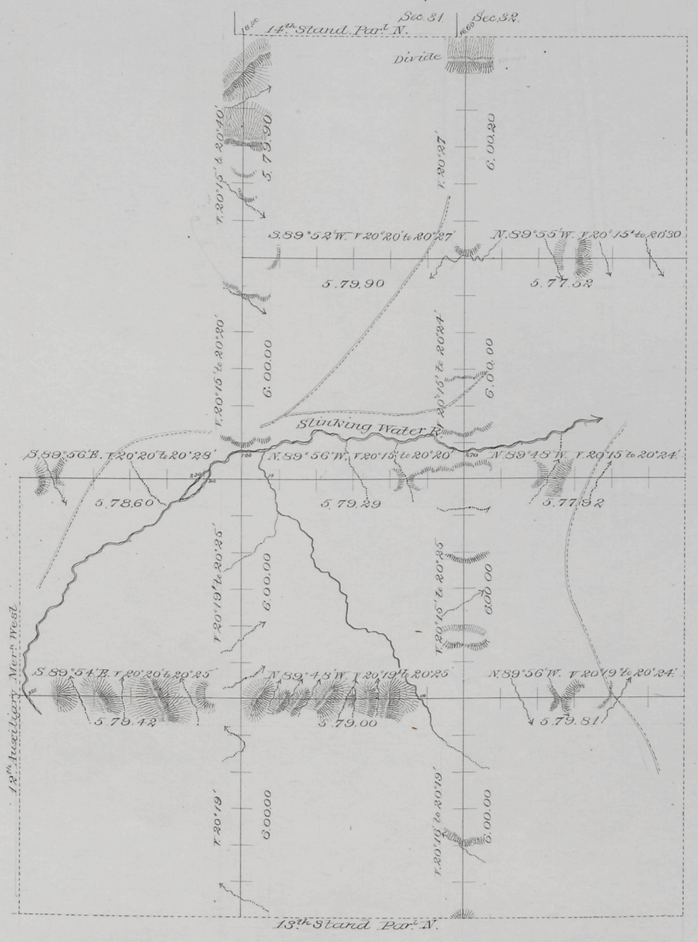

T. 56N.

T. 55N.

T. 54N.

T. 53N.

R. 100W. R. 99W. R. 98W.

Surveys Designated	By Whom Surveyed	Date of Contract	Amount of Surveys			When Surveyed
			Mls	Chs	Lks	
Exterior lines	Charles Holcomb	July 19th 1882	95	71	56	Sep. 6-15, 1883
Connections	" "	" " "		34	60	" " "

I hereby certify that the above diagram of the Exterior lines of Townships 53, 54, 55 & 56 N., Ranges 98 & 99 W. and Tp's, 53 & 54 N., R. 100 W. of the 6th P.M. Wyo. Ter. is strictly conformable to the field notes of the survey thereof on file in this office, which have been examined and approved.

Surveyor Generals Office,
Cheyenne, Wyoming. February 16th 1884

Edw. C. Faird
Surveyor General

2005