Ac. 6670

ORIGINAL

Click Here for Field Notes

TOWNSHIP 54 NORTH, RANGE 100 WEST, OF THE 6th PRINCIPAL MERIDIAN, WYOMING

SUPPLEMENTAL SURVEY OF FRACTIONAL SECTION 7

SURVEYED BY RICHARD H. KENNEDY, ENGINEER, UNDER AUTHORITY OF DEPARTMENTAL INSTRUCTIONS OF OCTOBER 24, 1906

SURVEY COMMENCED JANUARY 16, 1956 SURVEY COMPLETED FEBRUARY 6, 1956

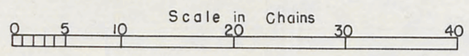

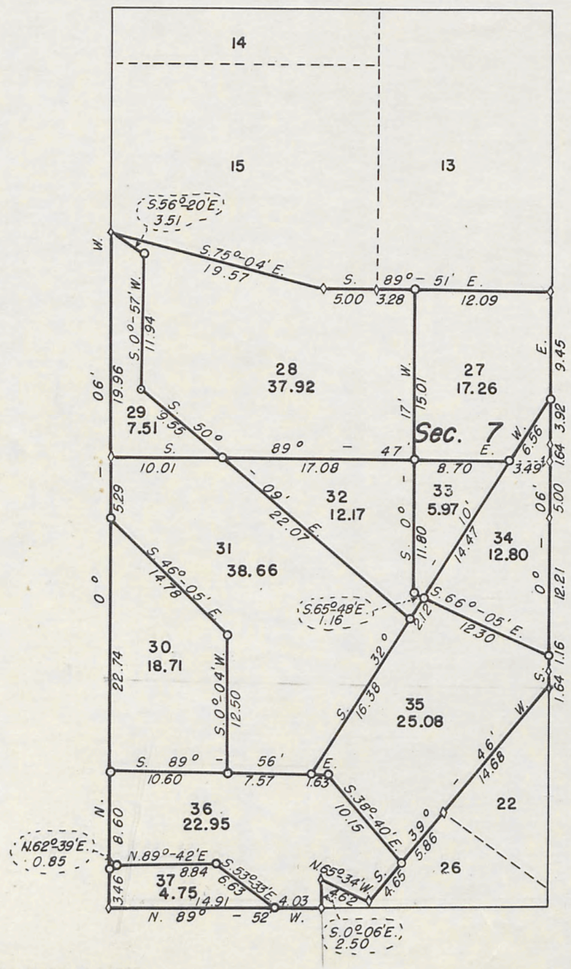

Denotes corners of previous surveys found in place.

Denotes corners set by Richard H. Kennedy, Engineer, Bureau of Reclamation.

United States Department of the Interior
Bureau of Reclamation
Washington, D.C. May 9, 1956

This plat is strictly conformable to the field notes of the survey, which have been examined and approved.

E. G. Nielsen
Assistant Commissioner

United States Department of the Interior
Bureau of Land Management
Washington, D.C. May 9, 1956

The survey represented by this plat having been correctly executed in accordance with the requirements of law and the regulations of this bureau is hereby accepted.

For the Director
Earl G. Harrington
Cadastral Engineering Staff Officer

2003-0

ACCESSION NO. 26-615-301

54-100

Ac. 6646

Click Here for Field Notes

ORIGINAL

RECEIVED
JAN 23 1956
Bureau of Land Management
Land Office
Cheyenne, Wyoming

TOWNSHIP 54 NORTH, RANGE 100 WEST, OF THE 6th PRINCIPAL MERIDIAN, WYOMING

SUPPLEMENTAL SURVEY OF LOTS 43 AND 46

SURVEYED BY RICHARD H. KENNEDY, ENGINEER, UNDER AUTHORITY OF DEPARTMENTAL INSTRUCTIONS OF OCTOBER 24, 1906

SURVEY COMMENCED APRIL 15, 1955 SURVEY COMPLETED JUNE 16, 1955

SCALE IN CHAINS

0 5 10 20 30 40

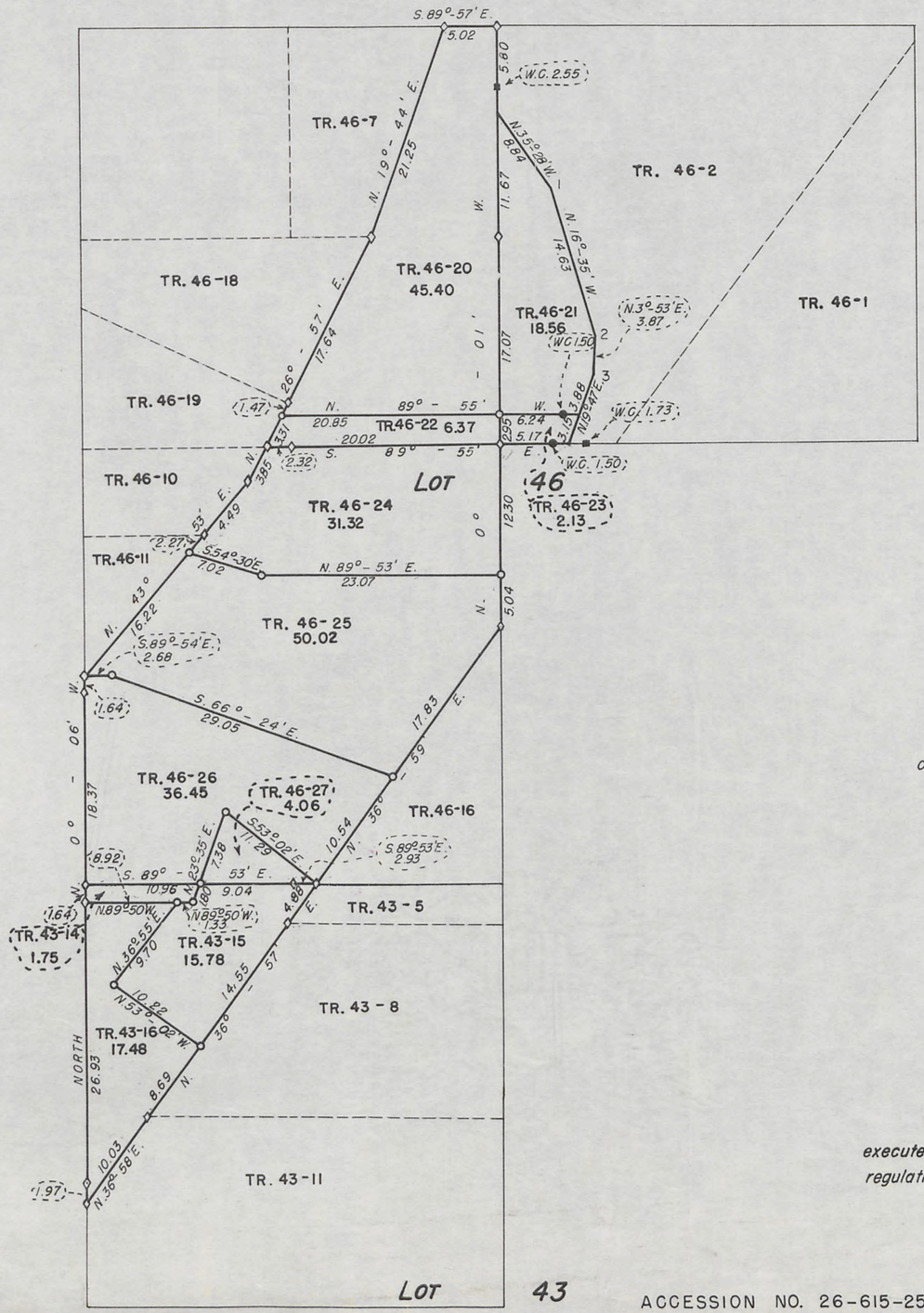

Denotes corners of previous surveys found in place.
Denotes corners set by Richard H. Kennedy, Engineer, Bureau of Reclamation.
Denotes witness corners set by Richard H. Kennedy.
Denotes witness corners of previous surveys found in place.

United States Department of the Interior
Bureau of Reclamation
Washington D.C. November 9, 1955
This plat is strictly conformable to the field notes of the survey, which have been examined and approved.

E. B. Nielsen
Assistant Commissioner

United States Department of the Interior
Bureau of Land Management
Washington, D.C. November 9, 1955
The survey represented by this plat having been correctly executed in accordance with the requirements of law and the regulations of this bureau is hereby accepted.

For the Director.
Earl G. Harrington
Cadastral Engineering Staff Officer

2003-N

ACCESSION NO. 26-615-255

54-100

Accession No 6461

Click Here for Field Notes

ORIGINAL

TOWNSHIP 54 NORTH, RANGE 100 WEST, OF THE 6th PRINCIPAL MERIDIAN, WYOMING

SUPPLEMENTAL SURVEY OF SECTIONS 18, 19, AND 30 AND LOTS 39, 46, AND 55

Surveyed by Lawrence E. Petersen and Richard N. Hull, Engineers, under authority of Departmental Instructions of October 24, 1906. Survey Commenced, April 25, 1946 Survey Completed, July 1, 1948

Scale: 1 inch = 20 chains

0 5 10 20 40 60

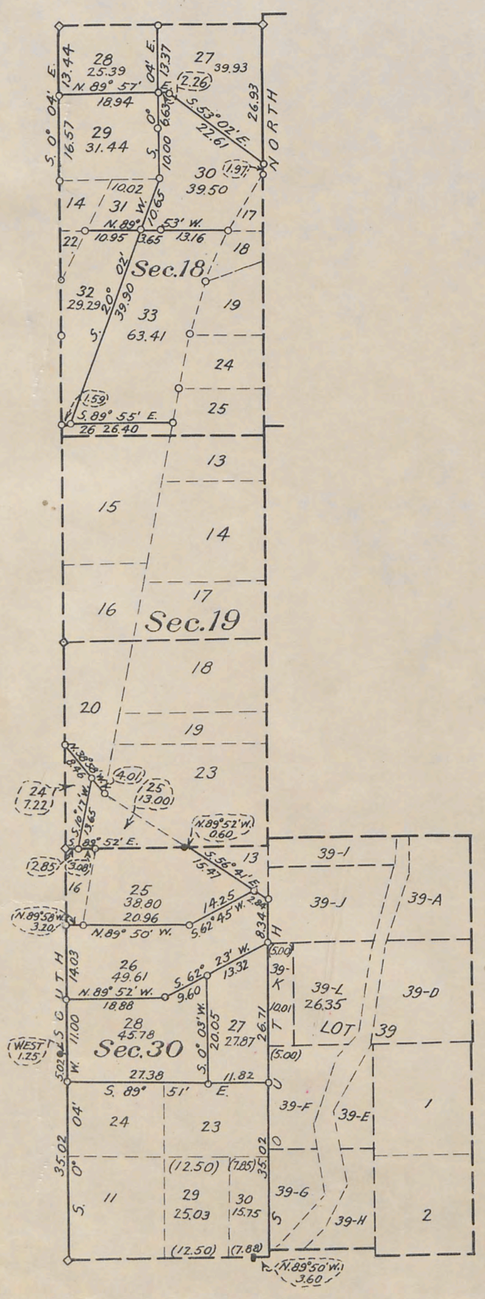

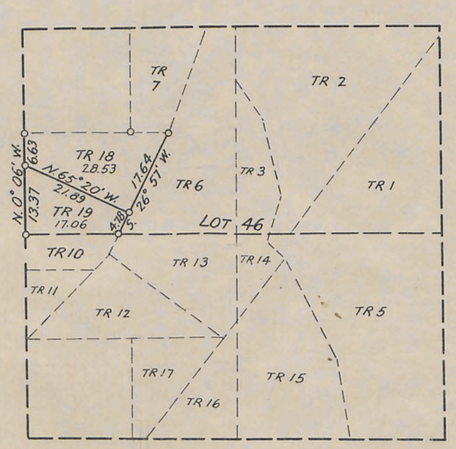

- Denotes corners of previous surveys found in place.
- Denotes corners set by Lawrence E. Petersen and Richard N. Hull, Engineers, Bureau of Reclamation.
- Denotes witness corners of previous surveys found in place.
- Denotes witness corners set by Lawrence E. Petersen and Richard N. Hull.

Bureau of Reclamation
Washington, D. C. March 25, 1949

This plat is strictly conformable to the field notes of the survey, which have been examined and approved.

Michael W. Straus
Commissioner

Bureau of Land Management
Washington, D. C. March 28, 1949

The survey represented by this plat having been correctly executed in accordance with the requirements of law and the regulations of this bureau is hereby accepted.

For the Director
William F. Richards
Chief, Branch of Surveys

ACCESSION NO. 49-2

A-3861-D(9)+

2003-M

Recd at Pub Surv Office July 11, 1949

54-100

Acces. 6430

ORIGINAL

TOWNSHIP 54 NORTH, RANGE 100 WEST, SIXTH PRINCIPAL MERIDIAN, WYOMING

SUPPLEMENTAL PLAT OF SECTION 31

SCALE: 10 CHAINS TO AN INCH

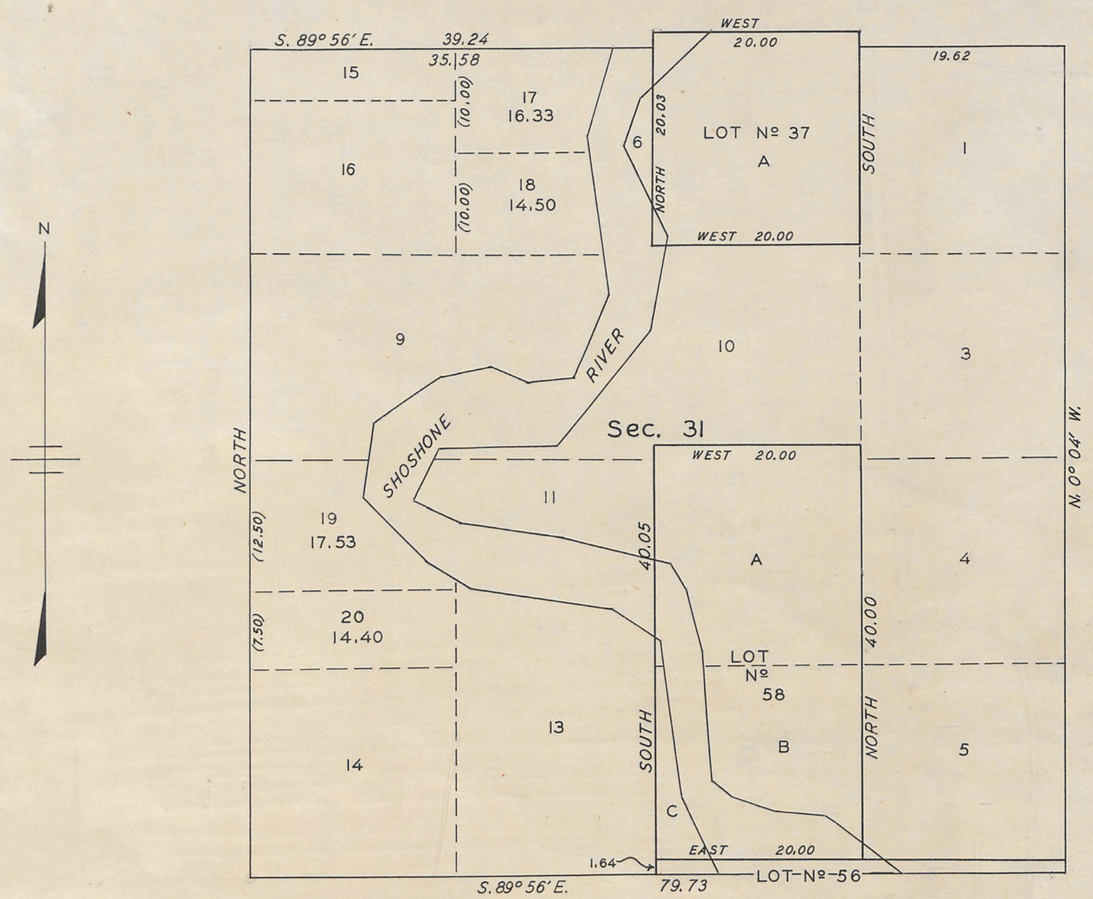

UNITED STATES
DEPARTMENT OF THE INTERIOR
BUREAU OF LAND MANAGEMENT
WASHINGTON, D.C. *September 29, 1947*

THIS SUPPLEMENTAL PLAT OF SECTION 31, TOWNSHIP 54 NORTH, RANGE 100 WEST, OF THE SIXTH PRINCIPAL MERIDIAN, WYOMING, BASED UPON PLATS APPROVED JANUARY 20, 1908, FEBRUARY 17, 1914, AND NOVEMBER 22, 1919, SHOWING A SUBDIVISION OF ORIGINAL LOTS 7 AND 12, TO ACCOMMODATE PROPOSED FARM UNITS, SHOSHONE PROJECT, HAVING BEEN CORRECTLY PREPARED IN ACCORDANCE WITH THE REGULATIONS OF THIS OFFICE, IS HEREBY APPROVED.

Thos C. Howell
Assistant Director

DLS

2003-L

Recd at P.S. Office Cheyenne
May 7, 1948

54-100

Acces. 6389

Click Here for Field Notes

ORIGINAL

SUPPLEMENTAL PLAT

TOWNSHIP 54 NORTH, RANGE 100 WEST, OF THE 6th PRINCIPAL MERIDIAN, WYOMING

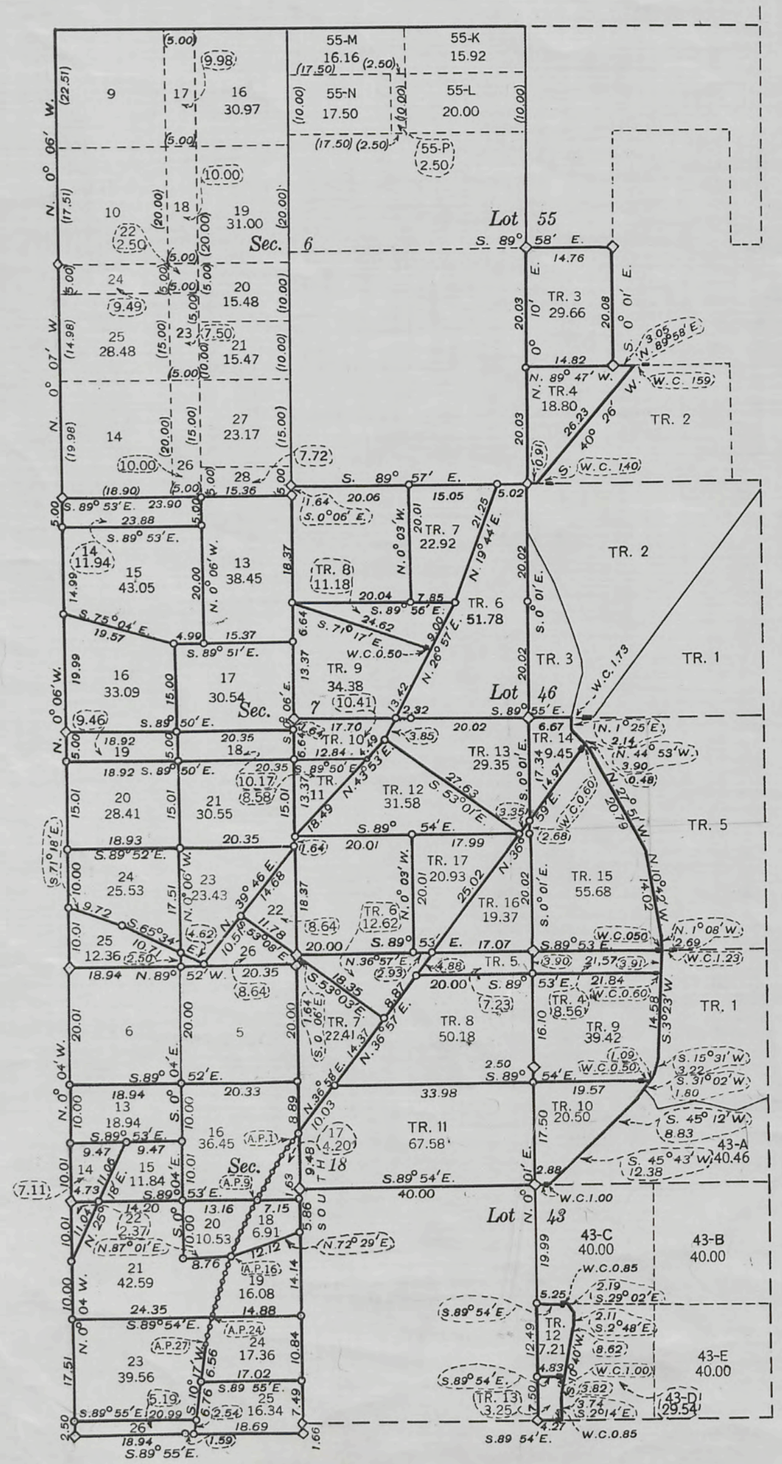

UNITED STATES
DEPARTMENT OF THE INTERIOR
BUREAU OF RECLAMATION

SHOSHONE IRRIGATION PROJECT

SUPPLEMENTAL PLAT

SURVEYED BY LAWRENCE E. PETERSEN, ASSOCIATE ENGINEER
UNDER AUTHORITY OF DEPARTMENTAL INSTRUCTIONS OF OCTOBER 24, 1906
SCALE: 1 INCH = 20 CHAINS

0 5 10 20 40 60

TRAVERSE OF R.O.W. OF C. B. & Q. R. R. IN W½ SECTION 18

W. Bdy.	Lot 43	1.50	S. 36° 43' W.	A.P. 14	1.50	S. 22° 48' W.
	A.P. 1	1.50	S. 35° 43' W.	A.P. 15	1.50	S. 21° 41' W.
	A.P. 2	1.50	S. 34° 43' W.	A.P. 16	1.50	S. 20° 50' W.
	A.P. 3	1.50	S. 33° 43' W.	A.P. 17	1.50	S. 19° 39' W.
	A.P. 4	1.50	S. 32° 53' W.	A.P. 18	1.50	S. 18° 36' W.
	A.P. 5	1.50	S. 31° 50' W.	A.P. 19	1.50	S. 17° 41' W.
	A.P. 6	1.50	S. 30° 50' W.	A.P. 20	1.50	S. 16° 46' W.
	A.P. 7	1.50	S. 29° 44' W.	A.P. 21	1.50	S. 15° 45' W.
	A.P. 8	1.21	S. 28° 39' W.	A.P. 22	1.50	S. 14° 47' W.
	A.P. 9	1.50	S. 27° 49' W.	A.P. 23	0.49	S. 14° 04' W.
	A.P. 10	1.50	S. 26° 52' W.	A.P. 24	1.50	S. 13° 28' W.
	A.P. 11	1.50	S. 25° 54' W.	A.P. 25	1.50	S. 12° 20' W.
	A.P. 12	1.50	S. 24° 54' W.	A.P. 26	1.50	S. 11° 22' W.
	A.P. 13	1.50	S. 23° 51' W.			

Denotes corners of previous surveys found in place.

Denotes corners set by Lawrence E. Petersen, Associate Engineer, Bureau of Reclamation.

Denotes witness corners set by Lawrence E. Petersen.

Denotes witness corners of previous surveys found in place.

Bureau of Reclamation
Washington, D. C. May 21, 1946

The accompanying diagram of the survey of sections 7, and 18, and Lots 43, 46, and 55, T. 54 N., R. 100 W., 6th P. M., Wyoming, executed under authority of Departmental Instructions of October 24, 1906, is correct and according to the field notes thereof on file in this office, which have been examined and approved.

Commissioner

General Land Office
Washington, D. C. July 8, 1946

The accompanying diagram of the survey of sections 7 and 18, and Lots 43, 46, and 55, T. 54 N., R. 100 W., 6th P. M., Wyoming, and the subdivision by protraction of lots 8, 11, 12, 13, and 15, of section 6, shown on plat of said township approved February 17, 1914, and lots 55-E, and 55-F of Lot 55, shown on plat of said township approved November 22, 1919, creating thereby lots 16, 17, 18, 19, 20, 21, 22, 23, 24, 25, 26, 27, and 28 of section 6, and lots 55-K, 55-L, 55-M, 55-N, and 55-P of Lot 55, is conformable to the field notes thereof on file in this office which have been examined and accepted.

Acting Assistant Commissioner

2003-K

Recd at P.S. office
Cheyenne July 16, 1946

ACCESSION NO. 46-22

54-100

P.P.H.

Acces. 6233

Click Here for Field Notes

Corrections authorized
by G.L.O. Memo "E" May 11, 1944
Sec. 19, E bdy lot 15 N10°02'E should be N10°20'E

UNITED STATES
DEPARTMENT OF THE INTERIOR
BUREAU OF RECLAMATION

SHOSHONE IRRIGATION PROJECT

SUPPLEMENTAL PLAT

SECTIONS 19, 30 AND 31

TOWNSHIP 54 NORTH, RANGE 100 WEST, 6TH P. M., WYOMING

SURVEYED BY LAWRENCE E. PETERSEN, ASSOCIATE ENGINEER
UNDER AUTHORITY OF DEPARTMENTAL INSTRUCTIONS OF OCTOBER 24, 1906
SCALE: 1 INCH = 20 CHAINS

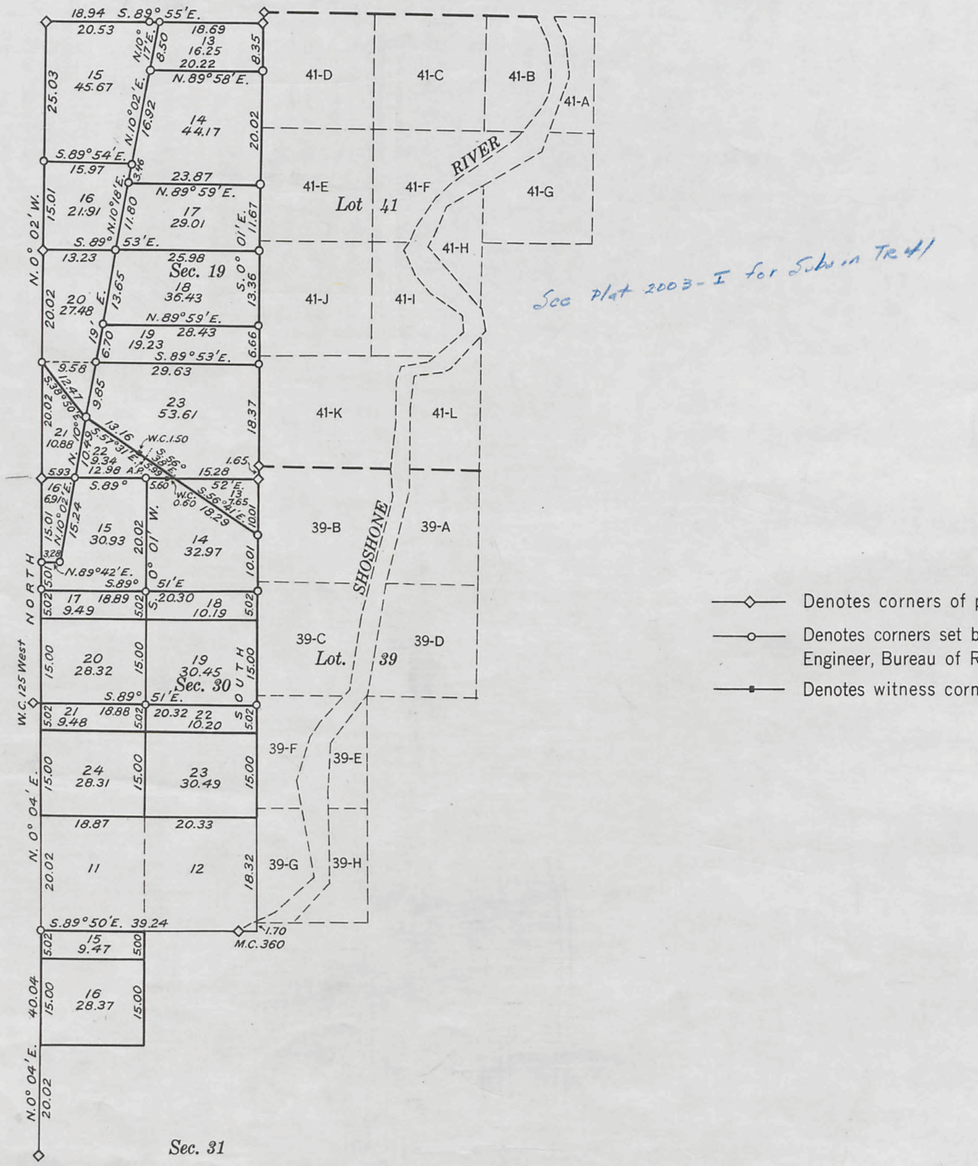

Denotes corners of previous surveys found in place.

Denotes corners set by Lawrence E. Petersen, Associate Engineer, Bureau of Reclamation.

Denotes witness corners set by Lawrence E. Petersen.

See Plat 2003-I for Sub in Tr 41

Bureau of Reclamation SEP 19 1941
Washington, D. C. 1941

The accompanying diagram of the survey of sections 19, 30 and 31, T. 54 N., R.100 W., 6th P. M., Wyoming executed under authority of Departmental Instructions of October 24, 1906, is correct and according to the field notes thereof on file in this office, which have been examined and approved.

H. T. Nelson
Assistant Commissioner

General Land Office
Washington, D. C. November 25, 1941

The accompanying diagram of the survey of sections 19, 30, and 31, T. 54 N., R. 100 W., 6th P.M., Wyoming, and the subdivision by protraction of lot 8 of section 31, shown on plat of said township approved February 17, 1914, creating thereby lots 15 and 16, is conformable to the field notes thereof on file in this office which have been examined and accepted.

Joel David Wolfsohn
Assistant Commissioner

ACCESSION NO. 41-52

2003-J

Trans. to Chief L. O.

54-100

2003-1

ORIGINAL

Accs. No. 6226

RESURVEY TOWNSHIP Nº 54 NORTH, RANGE Nº 100 WEST OF THE SIXTH PRINCIPAL MERIDIAN, WYOMING.

SUPPLEMENTAL PLAT OF SECTIONS 19, 20 AND 30

Scale: 1 Inch = 10 Chains

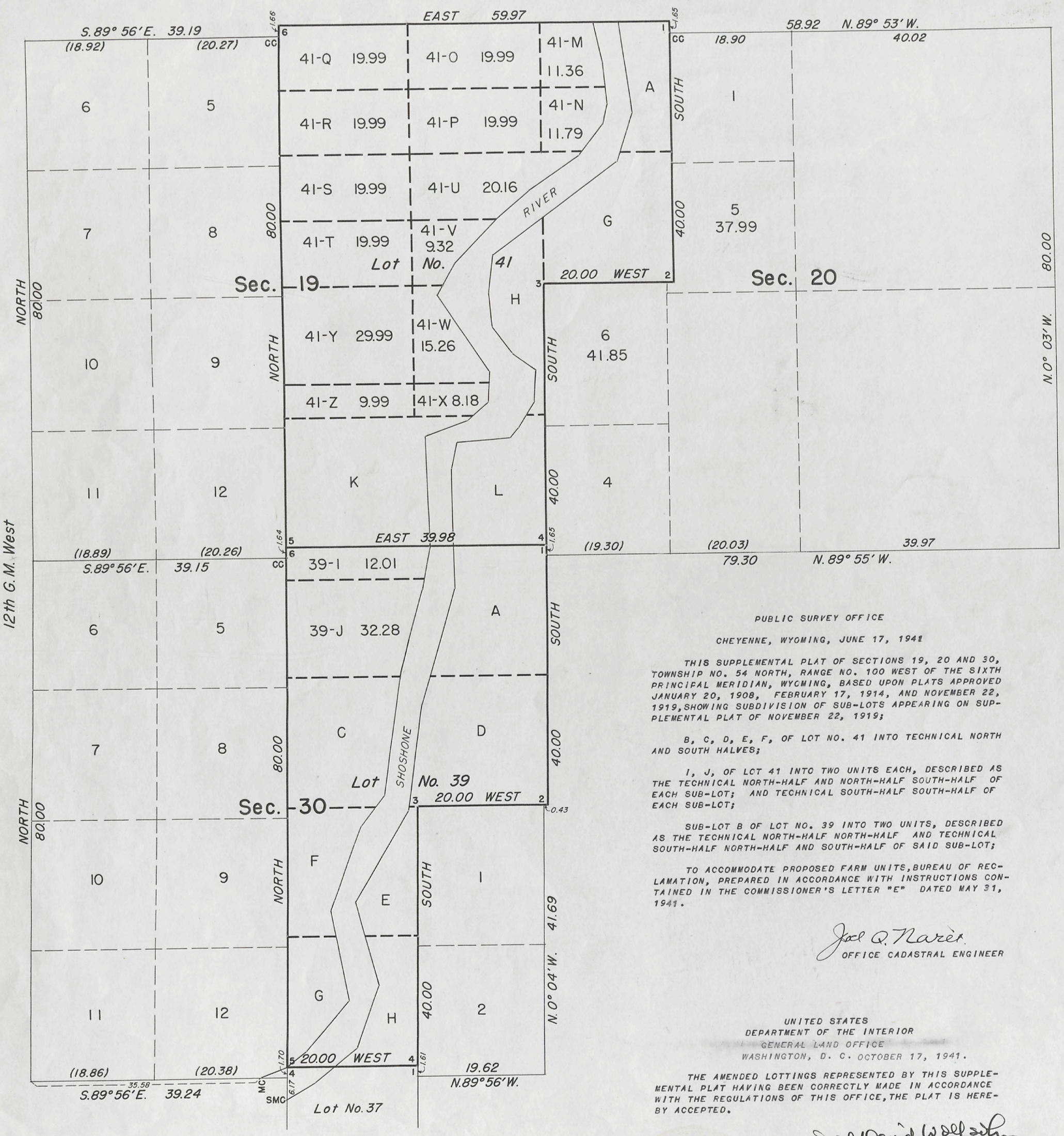

PUBLIC SURVEY OFFICE

CHEYENNE, WYOMING, JUNE 17, 1941

THIS SUPPLEMENTAL PLAT OF SECTIONS 19, 20 AND 30, TOWNSHIP NO. 54 NORTH, RANGE NO. 100 WEST OF THE SIXTH PRINCIPAL MERIDIAN, WYOMING, BASED UPON PLATS APPROVED JANUARY 20, 1908, FEBRUARY 17, 1914, AND NOVEMBER 22, 1919, SHOWING SUBDIVISION OF SUB-LOTS APPEARING ON SUPPLEMENTAL PLAT OF NOVEMBER 22, 1919;

B, C, D, E, F, OF LOT NO. 41 INTO TECHNICAL NORTH AND SOUTH HALVES;

I, J, OF LOT 41 INTO TWO UNITS EACH, DESCRIBED AS THE TECHNICAL NORTH-HALF AND NORTH-HALF SOUTH-HALF OF EACH SUB-LOT; AND TECHNICAL SOUTH-HALF SOUTH-HALF OF EACH SUB-LOT;

SUB-LOT B OF LOT NO. 39 INTO TWO UNITS, DESCRIBED AS THE TECHNICAL NORTH-HALF NORTH-HALF AND TECHNICAL SOUTH-HALF NORTH-HALF AND SOUTH-HALF OF SAID SUB-LOT;

TO ACCOMMODATE PROPOSED FARM UNITS, BUREAU OF RECLAMATION, PREPARED IN ACCORDANCE WITH INSTRUCTIONS CONTAINED IN THE COMMISSIONER'S LETTER "E" DATED MAY 31, 1941.

Joel Q. Nares
OFFICE CADASTRAL ENGINEER

UNITED STATES
DEPARTMENT OF THE INTERIOR
GENERAL LAND OFFICE
WASHINGTON, D. C. OCTOBER 17, 1941.

THE AMENDED LOTTINGS REPRESENTED BY THIS SUPPLEMENTAL PLAT HAVING BEEN CORRECTLY MADE IN ACCORDANCE WITH THE REGULATIONS OF THIS OFFICE, THE PLAT IS HEREBY ACCEPTED.

Joel David Wolfsohn
ASSISTANT COMMISSIONER

THIS PLAT ALSO SHOWS THE RELOTTING OF ORIGINAL LOTS 2 AND 3 SECTION 20, AS SHOWN ON PLAT APPROVED JANUARY 20, 1908.

Plan approved Oct. 29 1941

54-100

3229

ORIGINAL

SUPPLEMENTAL PLAT OF SECTION 1

IN INDEPENDENT RESURVEY OF

TOWNSHIP No. 54 NORTH, RANGE No. 100 WEST OF THE SIXTH PRINCIPAL MERIDIAN, WYOMING

Scale: 7½ Chains to an Inch

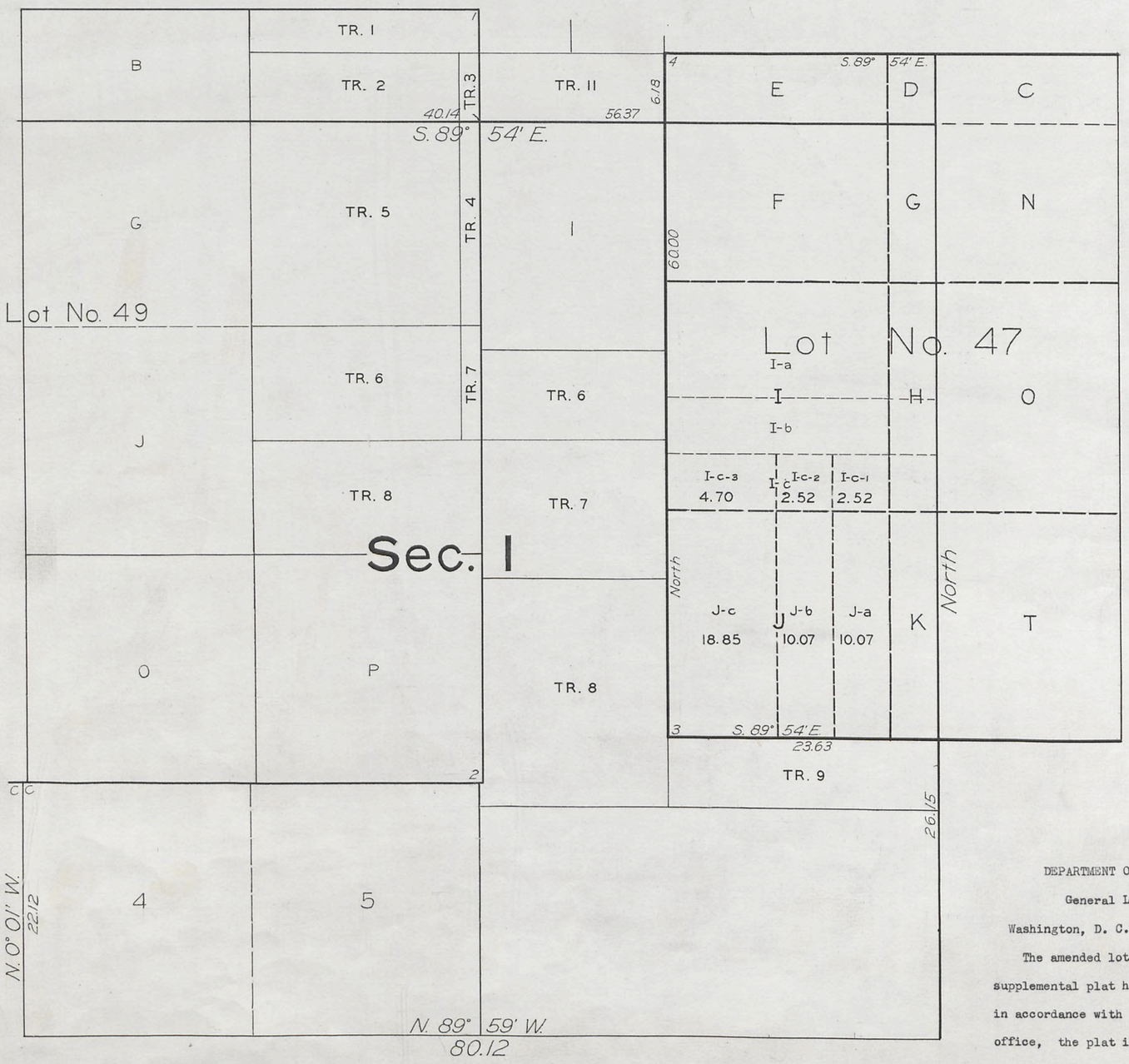

Public Survey Office

Cheyenne, Wyoming, November 25, 1929

This supplemental plat of section 1, Resurvey Township No. 54 North, Range No. 100 West of the Sixth Principal Meridian, Wyoming, plat approved January 20, 1908, showing subdivision of Lot 47-I-c, plat approved May 31, 1927 and Lot 47-J, plat approved November 22, 1919, giving proper legal designations and areas for new lots created thereby, to accommodate the preparation of farm unit plats by the Bureau of Reclamation for the Shoshone Irrigation Project, prepared in accordance with instructions contained in the Commissioner's letter "E", dated September 10, 1929, is hereby approved

Joel Q Naver
Office Cadastral Engineer

DEPARTMENT OF THE INTERIOR

General Land Office

Washington, D. C., December 9, 1929

The amended lottings represented by this supplemental plat having been correctly made in accordance with the regulations of this office, the plat is hereby accepted

Assistant Commissioner

AMT

2003-H

Transmitted to Cheyenne L.O. January 7, 1938.

54-100

3228

ORIGINAL

SUPPLEMENTAL PLAT OF
TOWNSHIP NO. 54 NORTH, RANGE NO. 100 WEST OF THE SIXTH PRINCIPAL MERIDIAN, WYOMING.

Scale: 10 Chains to an Inch.

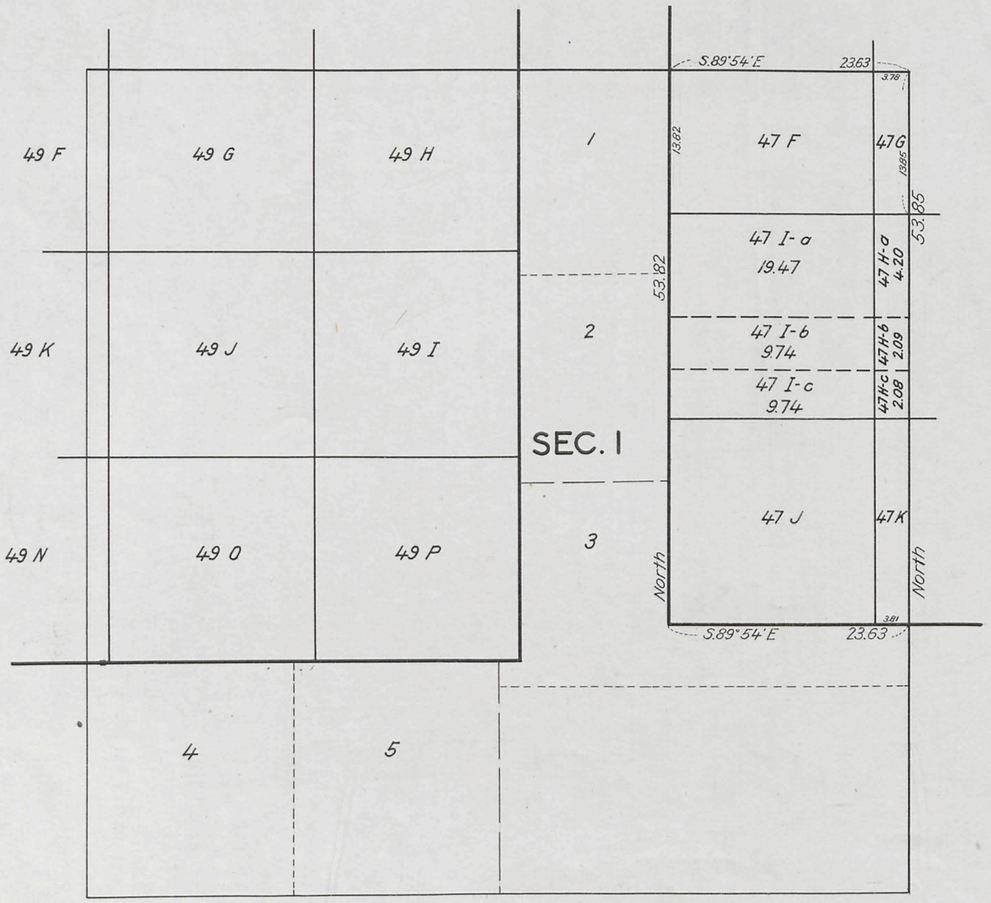

NOTE: This supplemental plat is based on plat of resurvey approved January 20, 1908 and on supplemental plat approved November 22, 1919.

DEPARTMENT OF THE INTERIOR
GENERAL LAND OFFICE

Washington, D. C. May 31, 1927.

This supplemental plat of Section 1, Township No. 54 North, Range No. 100 West of the Sixth Principal Meridian, Wyoming, showing the subdivision of lots No. 47-H and No. 47-I, plat approved November 22, 1919, and providing proper legal designations and areas for the new lots created thereby is prepared to accommodate the preparation of farm unit plats by the Bureau of Reclamation for the Shoshone Irrigation Project. This supplemental plat, having been correctly prepared, is hereby approved.

Thos. Stowell
Assistant Commissioner.

54-100

GB

2003-G

Drawn to Lander Land Office
June 15, 1927.

Click Here for Field Notes

3227

DEPARTMENT OF THE INTERIOR
BUREAU OF RECLAMATION

SHOSHONE IRRIGATION PROJECT

SUPPLEMENTAL PLAT

FRACTIONAL SECTION 1, LOTS 47 AND 49

TOWNSHIP 54 NORTH RANGE 100 WEST 6TH P. M. WYOMING

SURVEYED UNDER DEPARTMENTAL INSTRUCTIONS OF OCTOBER 24, 1906
BY LAWRENCE E. PETERSEN, JUNIOR ENGINEER
SCALE: 1 INCH = 10 CHAINS

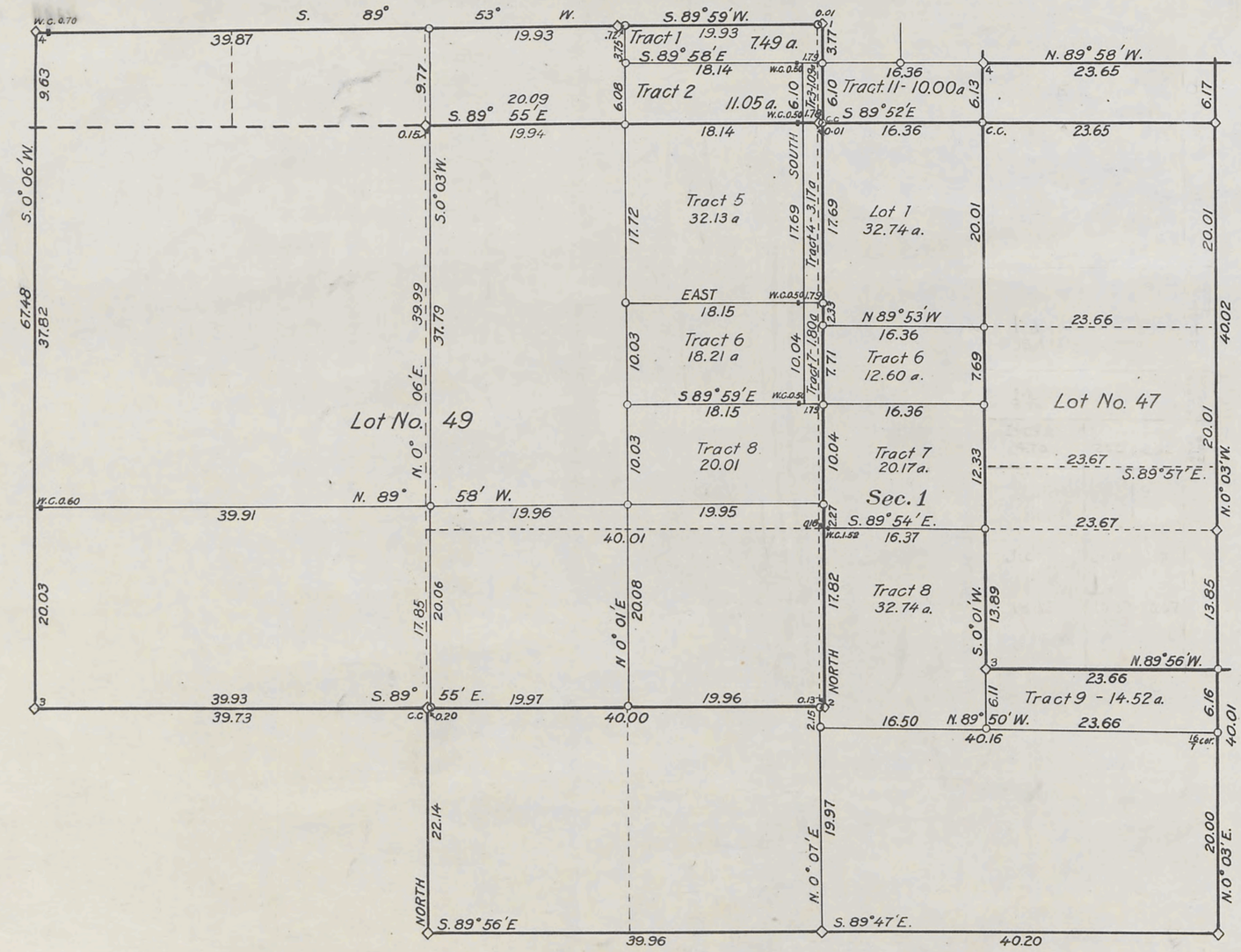

—◇— Denotes corner of previous survey found in place
—○— Denotes corner set by Lawrence E. Petersen, Jr. Engr., U. S. B. R.
—•— Denotes witness corner set by Lawrence E. Petersen

B. of R - May 31 1927 } Plats
Dec 9, 1929

The accompanying diagram of the survey of fractional section 1, Lots 47 and 49, T. 54 N., R. 100 W., 6th P. M. Wyoming executed under authority of Departmental Instructions of October 24, 1906, is correct and according to the field notes thereof on file in this office, which have been examined and approved.

Washington, D.C., May 19, 1927
Acting Commissioner.

The accompanying diagram of the survey of fractional section 1, Lots 47 and 49, T. 54 N., R. 100 W., 6th P. M. Wyoming is conformable to the field notes thereof on file in this office, which have been examined and accepted.

General Land Office
Washington, D. C. May 26, 1927
Assistant Commissioner.

ACCESSION NO. 21868

2003-F

54-100

3226 ORIGINAL

(4-675a)

Accepted July 9, 1920.

Supplemental Plat No. 4

Resurvey Township No. 54 North, Range No. 100 West of the Sixth Principal Meridian, Wyoming

This Supplemental Plat No. 4, T. 54 N., R. 100 W., resurvey and plat approved January 20, 1908, showing assemblage of township with designations taken from all current plats, is prepared in accordance with directions given in Commissioner's letter "E" of August 5, 1919, for the purpose of showing the subdivisions in Lots 50 and 51 made fractional by the meanders of the Shoshone River; for completing the subdivision of Lots 50, 49, 47 and 55, indicated on supplemental plat of T. 55 N., R. 100 W., approved January 5, 1914; for subdividing Lots 39 and 41; and for showing the subdivisions in Lots 37, 39, 41 and 58, made fractional by the meanders of the Shoshone River, and is hereby approved.

U.S.Surveyor General's Office,
Cheyenne, Wyoming, November 22, 1919.

Charles L. Decker
Surveyor General.

Areas in Acres	
Public Land	
Indian Reservation	
Indian Allotments	
Mineral Claims	
Water Surface	
Total Area	

0 10 20 40 80

Scale 40 Chains to an inch

Mean Magnetic Declination

Surveys Designated	By Whom Surveyed	Group No.	Group Date	Amount of Surveys Mls.	Amount of Surveys chs.	Amount of Surveys lks.	When Surveyed Begun	When Surveyed Completed

The above map of Township No. ____ Range No. ____ of the ____ Meridian ____ is strictly conformable to the field notes of the survey thereof on file in this office, which have been examined and approved.

U. S. Surveyor General's Office.

Surveyor General.

2003-E

54-100

Click Here for Field Notes

accession no. 3225

(4-675 a)

Supplemental Plat No. 3.

Resurvey Township No. 54 North, Range No. 100 West of the Sixth Principal Meridian, Wyoming

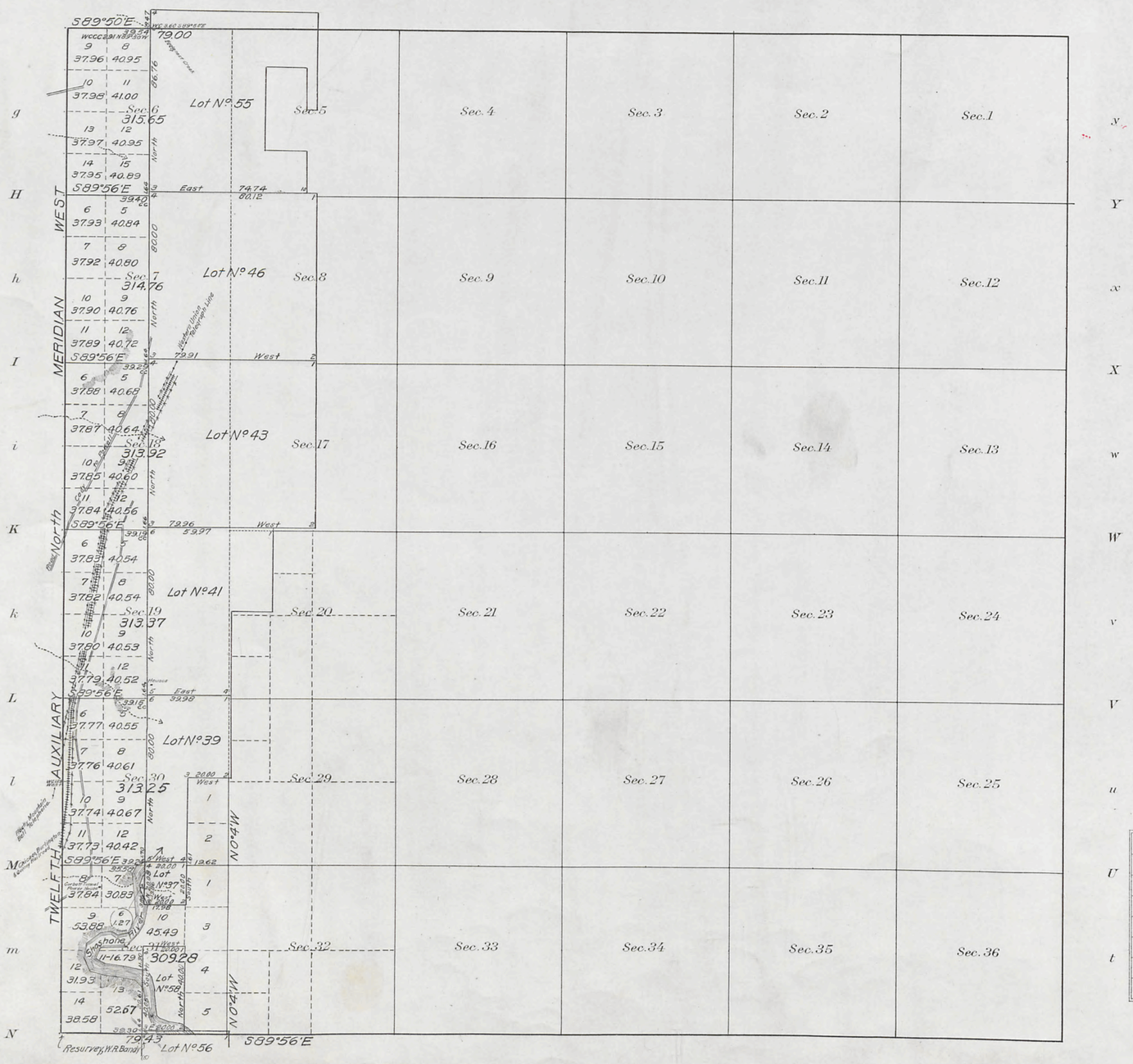

Areas in Acres	
Public Land	
Indian Reservation	
Indian Allotments	
Mineral Claims	
Water Surface	
Total Area	

0 10 20 40 80

Scale 40 Chains to an inch.

Mean Magnetic Declination

Surveys Designated	By Whom Surveyed	Group No.	Group Date	Amount of Surveys Mls.	Amount of Surveys chs.	Amount of Surveys lks.	When Surveyed Begun	When Surveyed Completed
Resurvey Subdivisions	William H. Bandy	8	April 4, 1911	2	36	27	July 3, 1913	July 3, 1913
Connections	" "	"	" "		16	75	July 3, 1913	July 10, 1913
Meanders	" "	"	" "	2	08	70	July 5, 1913	July 7, 1913
Resurvey N. & S. Township Lines	" "	"	" "	1	38	43	July 10, 1913	July 10, 1913
Resurvey Tract Lines	" "	"	" "		60	08	July 5, 1913	July 7, 1913
Resurvey West Township Line	Brunt and Bandy	Contract 303	May 27, 1905	6	00	00	July 18, 1905	July 19, 1905
Resurvey South Township Line	" "	"	" "		40	00	July 25, 1906	July 25, 1906

The above Supplemental Resurvey map of Township No. 54 North, Range No. 100 West of the Sixth Principal Meridian, Wyoming is strictly conformable to the field notes of the survey thereof on file in this office, which have been examined and approved

U. S. Surveyor General's Office.

Cheyenne, Wyoming, February 17, 1914

Charles L. Decker
Surveyor General.

2003-D

54-100

36

57

3224

Supplemental Plat
of
Resurvey Township No. 54 North, Range No. 100 West of the 6th Principal Meridian, Wyoming.

Contract No. 303, Brunt and Bandy, May 27, 1905.

Resurvey		Original Survey						
Lot No.	Area	T.	R.	Sec.	Subdivisions.	Entry Kind	Entry No.	Entryman.
37	40.00	54	100	32	NW¼NW¼	SL		Wyoming.
38	634.88	"	"	30	All	"		"
39	239.96	"	"	29	W½SW¼, NE¼	"		"
40	634.72	"	"	19	All	"		"
41	399.80	"	"	20	W½, W½NE¼	"		"
42	634.56	"	"	18	All	"		"
43	639.48	"	"	17	"	"		"
44	639.60	"	"	16	"	SS		"
45	634.44	"	"	7	"	SL		"
46	640.12	"	"	8	"	"		"
47	478.89	"	99	6	"	"		"
48	160.04	"	100	3 & 10	S½SE¼ Sec. 4, SW¼SW¼ Sec. 3 & NW¼NW¼ Sec. 10.	DE	131	Emma Lanchbury
49	538.15	"	"	1	N½N½S½	SL		Wyoming.
50	697.46	"	"	2	All	"		"
51	696.47	"	"	3	N½SE¼, N½SW¼, SE¼SW¼	"		"
52	516.67	"	"	4	NE¼, N½SE¼, E½NW¼, NW¼NW¼	"		"
53	160.11	"	"	11	SW¼NW¼, N½SW¼, SE¼SW¼	HE	274	Thomas Lanchbury
54					No lot with this number.			
55	593.79	"	"	5	All	SL		Wyoming
56	120.00	53	"	11	N½NW¼, SW¼NW¼	"		"
57	640.00	54	"	36	All	SS		"
58	80.00	"	"	32	W½SW¼	SL		"
59	635.04	"	"	31	All	"		"
69	592.66	"	"	9	"	"		"
103	520.87	"	"	6	E½, E½W½	"		"

The above supplemental plat of the resurvey of T. 54 N. R. 100 W. exhibiting the areas surveyed, segregated and lotted by the original public survey has been prepared in strict conformity to the field notes of the accepted resurvey on file in this office which have been examined and approved.

Surveyor General's Office
Cheyenne, Wyoming, February 11, 1908.

Alpheus P. Johnson
Surveyor General for Wyoming.

ANT

Accepted by the Asst Commissioner in his letter "E". Feby 21, 1908. Triplicate Plat forwarded to Lander Land Office March 24, 1908.

2003 C

54-100

Click Here for Field Notes

3223

36

56-a

DEPARTMENT OF THE INTERIOR

UNITED STATES RECLAMATION SERVICE

F. H. NEWELL DIRECTOR A. P. DAVIS CHIEF ENGINEER

SHOSHONE PROJECT WYOMING

SUPPLEMENTAL PLAT

LOTS 43 46 51 52 55 AND 69

TOWNSHIP 54 NORTH RANGE 100 WEST 6TH P. M. WYOMING

LOTS 51 52 AND 55 OVERLAPPING INTO TOWNSHIP 55 NORTH RANGE 100 WEST

SURVEYED BY WALTER A. STEBBINS, ASSISTANT ENGINEER, U. S. R. S.

DEPARTMENTAL INSTRUCTIONS OF OCTOBER 24, 1906

NOVEMBER 1911

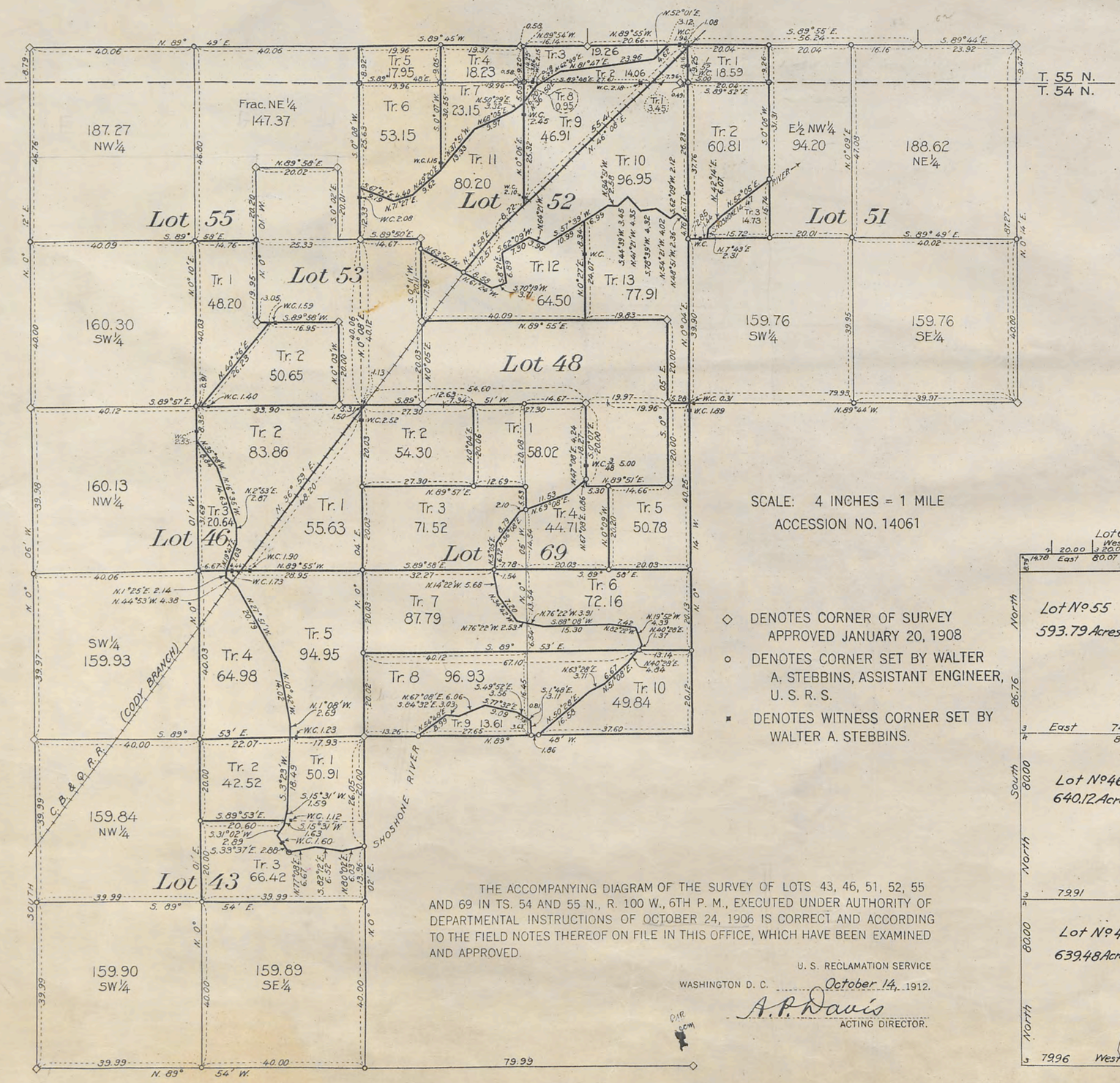

SCALE: 4 INCHES = 1 MILE

ACCESSION NO. 14061

◇ DENOTES CORNER OF SURVEY APPROVED JANUARY 20, 1908

○ DENOTES CORNER SET BY WALTER A. STEBBINS, ASSISTANT ENGINEER, U. S. R. S.

▪ DENOTES WITNESS CORNER SET BY WALTER A. STEBBINS.

THE ACCOMPANYING DIAGRAM OF THE SURVEY OF LOTS 43, 46, 51, 52, 55 AND 69 IN TS. 54 AND 55 N., R. 100 W., 6TH P. M., EXECUTED UNDER AUTHORITY OF DEPARTMENTAL INSTRUCTIONS OF OCTOBER 24, 1906 IS CORRECT AND ACCORDING TO THE FIELD NOTES THEREOF ON FILE IN THIS OFFICE, WHICH HAVE BEEN EXAMINED AND APPROVED.

U. S. RECLAMATION SERVICE

WASHINGTON D. C. October 14, 1912.

A. P. Davis

ACTING DIRECTOR.

RECEIVED S. G. O.
NOV 18 1912
CHEYENNE, WYO.

THE ACCOMPANYING DIAGRAM OF THE SURVEY OF LOTS 43, 46, 51, 52, 55 AND 69 IN TS. 54 AND 55 N., R. 100 W., 6TH P. M., IS COMFORMABLE TO THE FIELD NOTES THEREOF ON FILE IN THIS OFFICE, WHICH HAVE BEEN EXAMINED AND ACCEPTED.

DEPARTMENT OF THE INTERIOR
GENERAL LAND OFFICE

WASHINGTON D. C. Nov. 15, 1912

Fred Dennett

COMMISSIONER

COPIED FROM PLAT APPROVED JANUARY 20, 1908

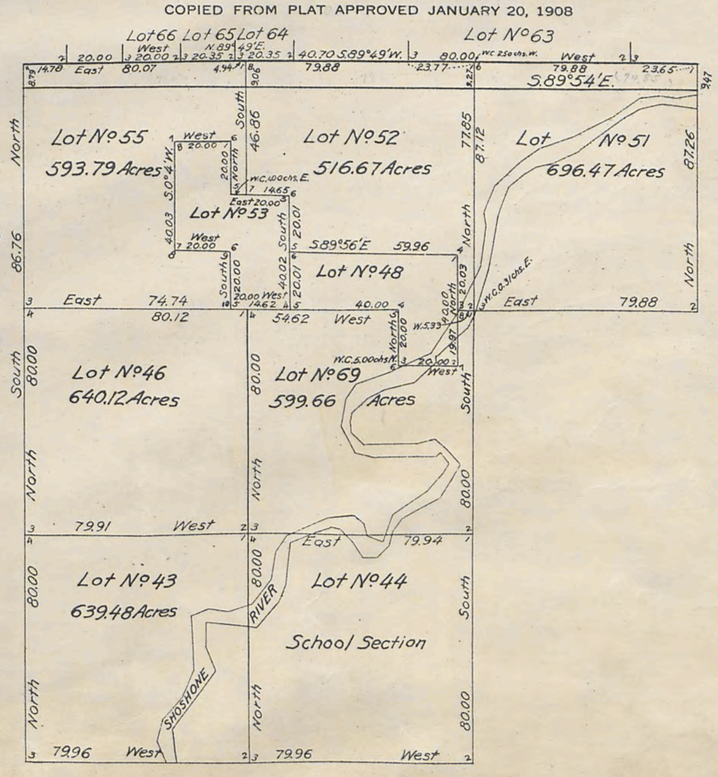

2003B

54-100

Click Here for Field Notes

Click Here for Private Land Claim Notes

3222

(4-675a)

Resurvey Township No. 54 North Range No. 100 West of the Sixth Principal Meridian Wyoming

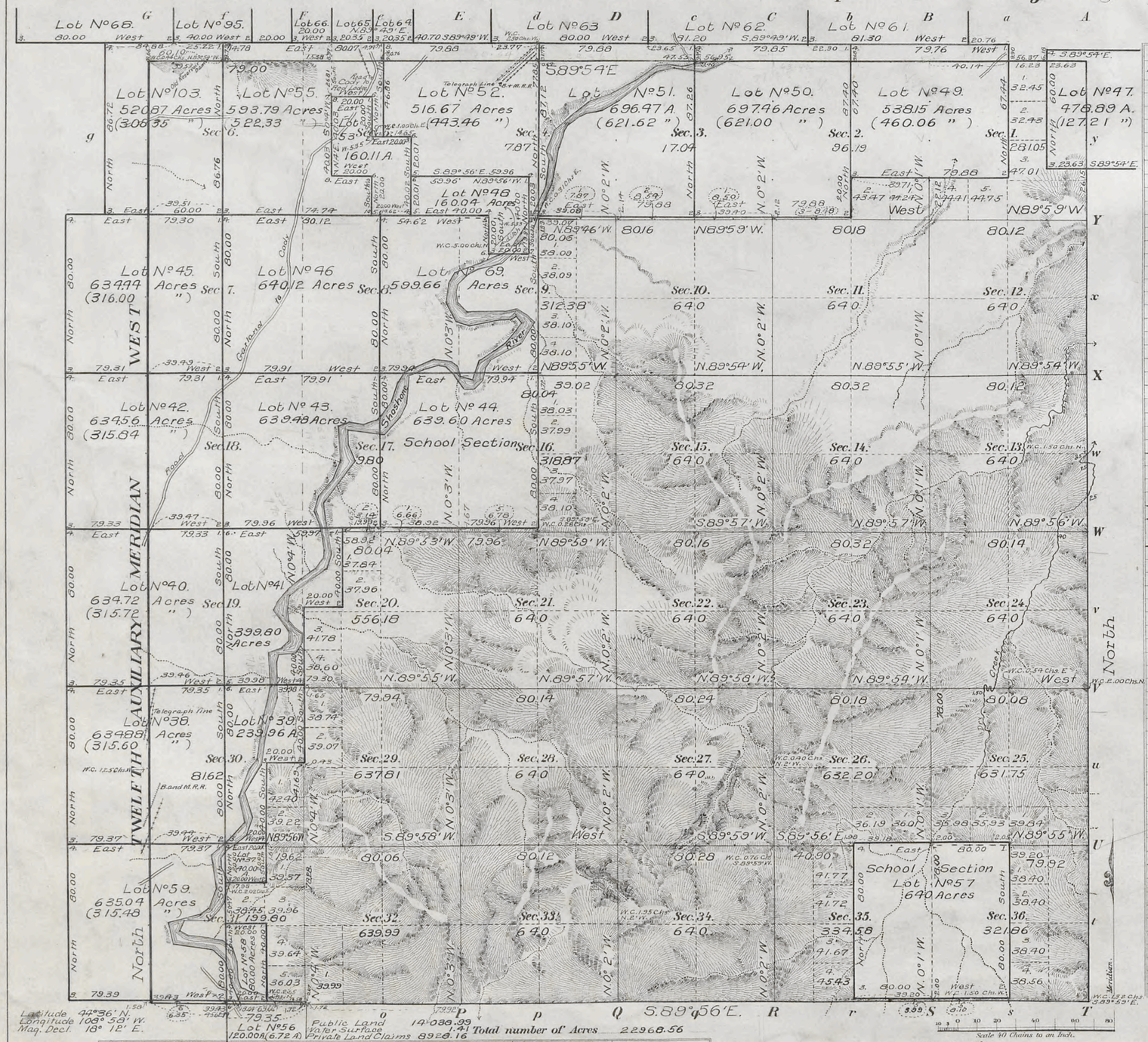

Meanders of								
Posts	Courses	Ch.s Lk.s	Posts	Courses	Ch.s Lk.s	Posts	Courses	Ch.s Lk.s

Private Land Claims		
Number	Area Total	Area In Township
37	40.00 Acres	40.00 Acres
38	634.88 "	315.60 "
39	239.96 "	239.96 "
40	634.72 "	315.72
41	399.80 "	399.80 "
42	634.56 "	315.84 "
43	639.48 "	639.48 "
44	639.60 "	639.60 "
45	634.44 "	316.00 "
46	640.12 "	640.12 "
47 (54-99)	478.89 "	127.21 "
48	160.04 "	160.04 "
49	538.15 "	460.06 "
50	697.46 "	621.00 "
51	696.47 "	621.62 "
52	516.67 "	443.46 "
53	160.11 "	160.11 "
55	593.79 "	522.33 "
56 (53-100)	120.00 "	6.72 "
57	640.00 "	640.00 "
58	80.00 "	80.00 "
59	635.04 "	315.48 "
69	599.66 "	599.66 "
103	520.87 "	308.35 "
	Total	8928.16 "

Surveys Designated	By Whom Surveyed	Date of Contract No.	Amount of Surveys M.	Ch.s	Lk.s	When Surveyed
Resurvey N.S. & W. Township lines	Brunt and Bandy	303 May 27, 1905	17	78	35	July 18 - Aug. 3, 1905
Resurvey Subdivisions	" "	" " "	46	09	80	Aug. 29 - Sept. 11 "
Connections	" "	" " "	3	63	18	" " "
Private Land Claims	" "	" " "	51	75	80	Aug. 5 - 28 "
Meanders	" "	" " "	18	66	43	Sept. 12 - 15 "
Amended Survey See Commissioner's Letter E. June 1, 1907 — Connections	" "	" " "	1	61	47	July 18, 1907
Amended Survey See Commissioner's Letter E. June 1, 1907 — Private Land Claims	" "	" " "	6	66	13	" " "
A.L.R. & C.W.A. East Boundary	Arthur H. Brunt	296 Feb. 17, 1904	6	00	00	September 30, 1904

The above Map of resurvey of Township No. 54 North, of Range No. 100 West of the Sixth Principal Meridian, Wyoming, is strictly conformable to the field notes of the resurvey thereof on file in this Office, which have been examined and approved.

Surveyor General's Office, Cheyenne, Wyoming January 20, 1908

Alphens P. Hanson
Sur. Gen.

A.M.T.

THE NORRIS PETERS CO., WASHINGTON, D.C.

Resurvey accepted by the Asst Commissioner in his letter "E" Feby 6, 1908. Triplicate plat forwarded to Lander Land Office Feby 15, 1908.

54-100

003A

Click Here for Field Notes

(25)

3221

66

TOWNSHIP Nº 54 NORTH, RANGE Nº 100 WEST of the 6TH Principal MERIDIAN.

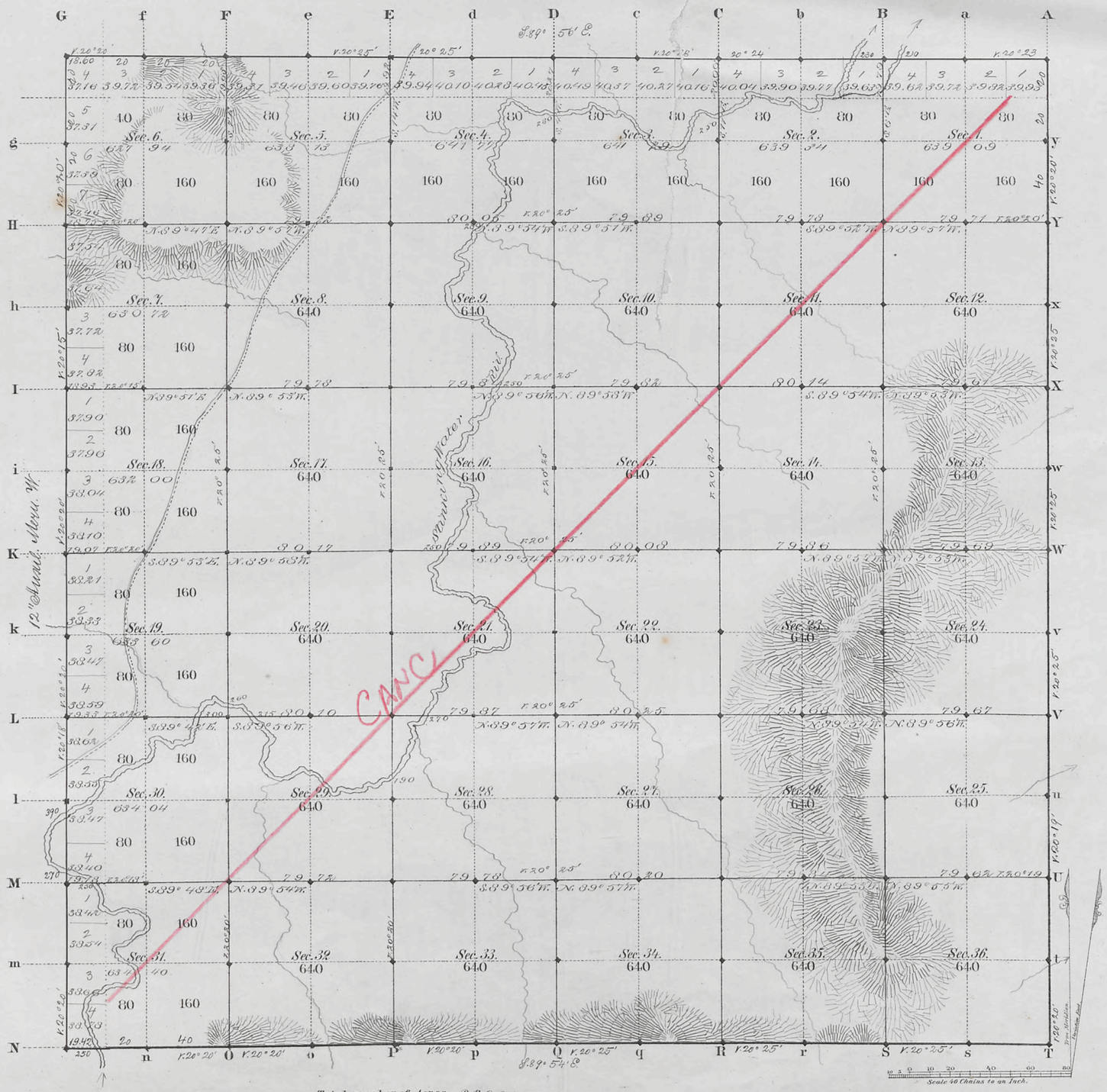

Total number of Acres. 22,994.32

Surveys Designated	By Whom Surveyed	Date of Contract	Amount of Surveys M's	Ch's	Lk's	When Surveyed	Magnetic Declination
Township lines	Chas. Halloway	July 12 1882	17	78	02	Sept. 12–14 1883	20° 23 E
Subdivisions	"	"	59	71	09	Sept. 22-25 1883.	20° 25 "
Connections							
12" Anual. M.W.	"	"	6	00	00	Sptbr 5, 1883	

The above Map of Township Nº 54 North Range Nº 100 West of the Sixth Principal Meridian Wyoming Territory is strictly conformable to the field notes of the survey thereof on file in this Office, which have been examined and approved.

Surveyor Generals Office,
Cheyenne Wyoming
February 16th 1884

Edw. C. Davis
Dep. Surv. Gen.l

A. Gast & Co., St. Louis Mo.

2003

cancl
54-100

36

Click Here for Field Notes

52

1861

RESURVEY
TOWNSHIP EXTERIORS

Scale: 1 inch = 160 chains.

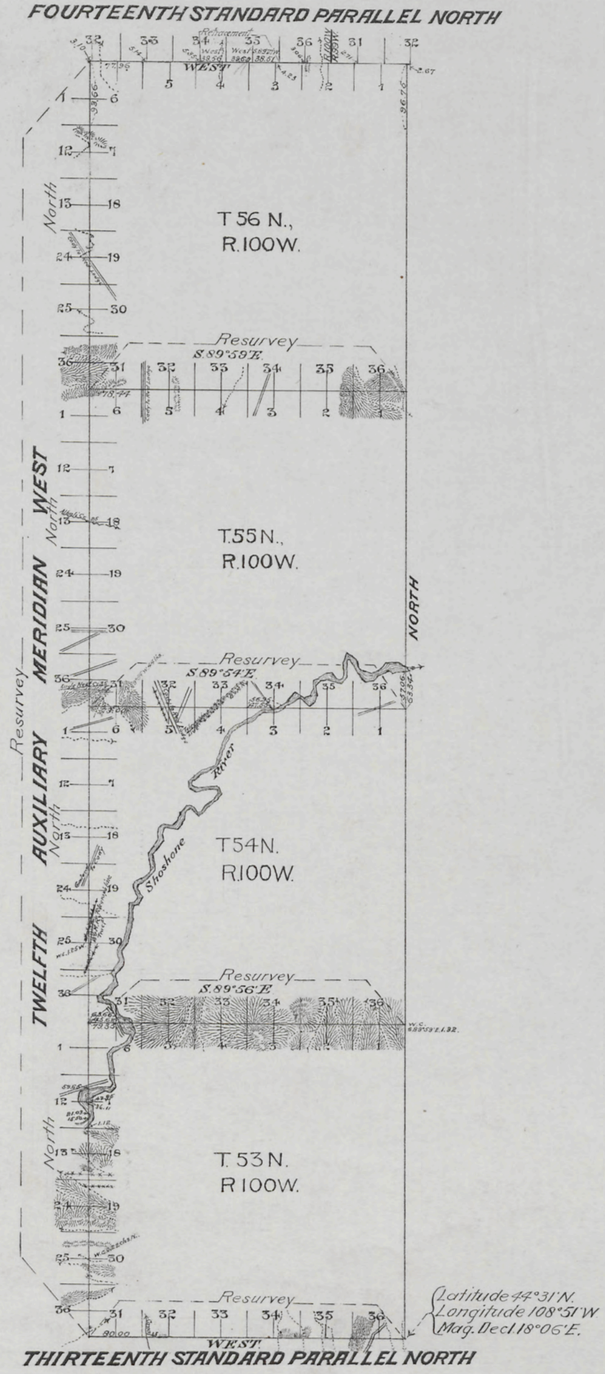

Table of Mileage.

Surveys Designated	Amount Mls.	Chs.	Lks	When Surveyed
Standard lines, resurveyed.	30	13	66	July 12-14, 16-22, 1905
" " , replaced	1	37	67	Sept. 30, Oct 4, 1905
Township " resurveyed	17	76	79	July 24, Aug 3, Sept. 12-15, 1905
Connections		3	10	" " " " " " "

This Plat
of the Resurvey of
the Thirteenth Standard Parallel North through Range 100 West; the Twelfth Auxiliary Meridian West through Tps. 53, 54, 55 and 56 North; the North boundaries of Tps. 53, 54 and 55 North, Range 100 West and of the Retracement of the Fourteenth Standard Parallel North through part of Range 100 West of the Sixth Principal Meridian, Wyoming, is strictly conformable to the field notes of the resurvey thereof by
Arthur H. Brunt and Richard E. Bandy, U.S.D.S.,
under their Contract No. 303, dated May 27, 1905,
which have been examined, approved and filed in this office.

U.S. Surv. Gen'ls. Office
Cheyenne, Wyoming.
October 4, 1906.

Alpheus P. Stanton
U.S. Surv. Gen'l.

2903

Survey accepted by the assistant Commissioner in his letter
E. Dated 18. 1907

(25)
Indexes

3231

Click Here for Field Notes **Retracement Notes, All or Part**

68

EXTERIOR LINES

Scale 3 miles to 1 inch. Magnetic Variation E.



T. 56N.

T. 55N.

T. 54N.

T. 53N.

Surveys Designated	By Whom Surveyed	Date of Contract	Amount of Surveys			When Surveyed
			Mls	Chs	Lks	
Exterior lines	Charles Holcomb	July 19th 1883	95	71	56	Sep. 6-15, 1883
Connections	" "	" " "		34	60	" " "

I hereby certify that the above diagram of the Exterior lines of Townships 53, 54, 55 & 56 N., Ranges 98 & 99 W. and Tp's, 53 & 54 N., R. 100 W. of the 6th P.M. Wyo. Ter. is strictly conformable to the field notes of the survey thereof on file in this office, which have been examined and approved.

Surveyor Generals Office,
Cheyenne, Wyoming. February 16th 1884

Edw. C. Faird
Surveyor General

2005

Click Here for Field Notes
Retracement Notes, All or Part

Index Acc. No. 3230

12TH AUXILIARY MERIDIAN WEST.

In Townships 53 & 54 North, between Ranges 100 & 101 West of the 6th P.M. Wyoming Ter.

Scale 40 Chains to 1 inch. — Magnetic Var. East.



Surveys Designated	By Whom Surveyed	Date of Contract	Amount of Surveys Mls.	Chs.	Lks.	When Surveyed.
12th Auxil. M.W.	Chas. Holcomb	July 19, 1882	12	00	00	Sept. 5, 1883.

I hereby certify that the above diagram of the 12th Auxiliary Meridian West, in Tps. 53 & 54 N., between Ranges 100 & 101 West of the 6th P.M. Wyo. Ter., is strictly conformable to the field notes of the survey thereof on file in this Office, which have been examined and approved.

Surveyor General's Office,
Cheyenne, Wyo. Febry. 16th 1884

Edw. C. David
Surr. Genl.

2004