Click Here for Field Notes

3544

Supplemental Plat No 6

Section 23 Township No 54 North, Range No 102 West, according to plat of resurvey approved February 17, 1914

Scale: 10 Chains to 1 Inch

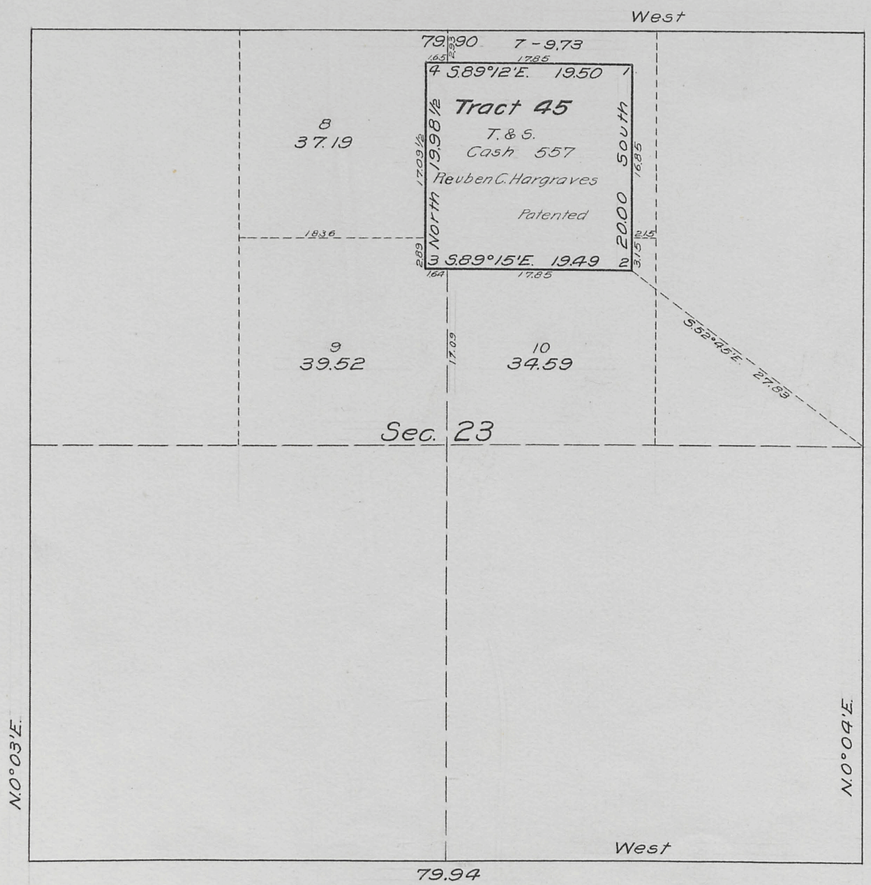

INDEX TO SEGREGATED TRACT								
Re-Survey	Original Survey							
Tract No	T.	R.	Sec.	Subdivisions	Entry Kind	Entry Number	Status in Land Office	Entryman
45	54	102	24	NW¼ NW¼	T & S.	557	Patented	Reuben C. Hargraves

Surveys Designated	By Whom Surveyed	Group No	Group Date	Amount of Surveys Mls	Amount of Surveys Chs	Amount of Surveys Lks	When Surveyed Begun	When Surveyed Completed
Tract No 45	Emil Voigt	32	August 21, 1915		78	97½	October 6, 1915	October 7, 1915

This Supplemental Plat of Tract No 45 in Section 23 Township No 54 North, Range No 102 West of the Sixth Principal Meridian Wyoming, is strictly conformable to the field notes of the survey thereof on file in this office, which have been examined and approved.
U.S. Surveyor General's Office
Cheyenne, Wyoming
March 8, 1916

Charles L. Deeter
U.S. Surveyor General

D.W.L. Copy

2107 G.

54-102
accepted by Commr
July 26, 1916
Trans to Lander Aug 25, 1916

Accession no. 3543

Supp No 5

Index to Segregated Tracts

Resurvey Township Nº 54 North, Range Nº 102 West of the Sixth Principal Meridian, Wyoming

Group No. 8, William R. Bandy, April 4, 1911

Resurvey	Original Survey								Resurvey	Original Survey								
Tract Nº	T.	R.	Sec.	Subdivision	Entry Kind	Entry Nº	Status in Land Office	Entryman	Tract Nº	T.	R.	Sec.	Subdivision	Entry Kind	Entry Nº	Status in Land Office	Entryman
38	54	102	31	SW¼NE¼,SE¼NW¼,E½SW¼	H	04190	Valid	Benjamin Fickel	55	54	102	30	Lot 3,NE¼SW¼,W½SE¼	D	839	Valid	William Hooker
39	"	"	32	NE¼NW¼,N½NE¼	H	04406	Valid	James O. Brown	56	"	"	29	S½SW¼	H	04237	Valid	Peter Paul Christman
	"	"	33	NW¼NW¼						"	"	32	NW¼NW¼				
41	"	"	28	SW¼NE¼,NW¼SE¼,N½SW¼	H	05010	Valid	John Lanchbury		"	"	30	E½SE¼				
42	"	"	28	SE¼NE¼,NE¼SE¼	D	05011	Valid	John Lanchbury		"	"	31	E½NE¼,NW¼NE¼				
45	"	"	24	W½NW¼	T&S	557	Patented	Ruben C. Hargraves	57	"	"	29	S½NW¼	H	1223	Patented	Nathaniel D. Lampman
46	"	"	27	W½SW¼	H	03913	Valid	James B. Cooley		"	"	30	S½NE¼				
	"	"	34	NW¼NW¼					58	"	"	23	NE¼SW¼	LS	5162	Patented	Harry B. Griffith
	"	"	28	SE¼SE¼					59	"	"	18	All	SL	List 9	Patented	Wyoming
47	"	"	27	SE¼SE¼	F H	03386	Patented	Alma L. Sandborgh	60	"	"	13	N½NE¼	T&S	08	Patented	Melvin W. Nuckols
	"	"	34	E½NE¼,NE¼SE¼					61	"	"	11	S½NE¼,N½SE¼	H	2369	Valid	Arnold D. Hiltsley
48	"	"	32	SE¼SE¼	H	04309	Valid	Prince Albert Adams	62	"	"	2	SE¼SW¼	H	04718	Relinquished	William Chesson
	"	"	33	SW¼SW¼						"	"	11	E½NW¼,N½SW¼,SW¼NW¼				
	53	102	5	Lots 1,2,3,S½NE¼,SE¼NW¼						"	"	10	S½NE¼				
49	54	102	32	SE¼NE¼,NE¼SE¼	H	04205	Valid	George Hanks	63	"	"	2	NE¼SW¼	SAH	1269	Patented	Elisha M. Clark
	"	"	33	SW¼NW¼,NW¼SW¼,E½SW¼					64	"	"	17	SW¼NW¼,NW¼SW¼	SAH	1436	Patented	Orrin H. Woods
	53	102	4	Lots 3,4					65	"	"	8	SW¼NW¼,NW¼SW¼	SAH	1442	Patented	Orrin H Woods
51	54	102	34	W½SE¼,SE¼NW¼,SW¼NE¼	S L	01795	Valid	Wyoming	67	"	"	36	All	SS		Valid	Wyoming
53	54	101	30	Lot 4	H	04125	Valid	Maggie Hatton	68	"	"	32	SW¼,W½SE¼,SE¼NW¼,SW¼NE¼	H	04187	Valid	George F. Wiard
	"	"	31	Lots 1,2,3,4,E½SW¼,SE¼NW¼					69	54	101	30	Lot 3	SL	5162	Patented	Harry B. Griffith
54	53	102	2	Lot 4	H	04877	Valid	Charles E. Hanson	70	54	102	16	All	SS		Valid	Wyoming
	"	"	3	Lot 1, SE¼NE¼					71	"	"	7	All	LS	List 9	Patented	Wyoming
	54	102	34	SE¼SE¼					72	"	"	6	SE¼SW¼,SW¼SE¼	SAH	1437	Patented	Orrin H. Woods

The above index to Tracts which have been segregated by the original public survey in the resurvey of T. 54 N., R. 102 W. under Group Nº 8, has been prepared in strict conformity with the field notes of the accepted resurvey on file in this office, which have been examined and approved.

Surveyor General's Office,
Cheyenne, Wyoming
February 17, 1914.

Charles L. Deckes
Surveyor General

2107-F

54-102

3542

Supplemental Plat No. 4

Resurvey SE¼ Township No. 54 North, Range No. 102 West of the Sixth Principal Meridian, Wyoming

Scale: 20 Chains to 1 Inch

Secs. 22, 23, 24, 25, 26, 27, 34, 35, 36

This Supplemental Plat
Of the Resurvey of the SE¼ Township
No. 54 North, Range No. 102 West of the Sixth
Principal Meridian, Wyoming, is strictly conformable to the field notes of the resurvey thereof on file in this office, which have been examined and approved.
Surveyor General's Office
Cheyenne, Wyoming
February 17, 1914.

Charles L. Deeter
Surveyor General

Resurvey

William R. Bandy
Group No. 8

2107-E

54-102

3541

Supplemental Plat Nº 3

Resurvey SW¼ Township Nº 54 North, Range Nº 102 West of the Sixth Principal Meridian, Wyoming

Scale: 20 Chains to 1 Inch

Secs. 19, 20, 21, 28, 29, 30, 31, 32, 33

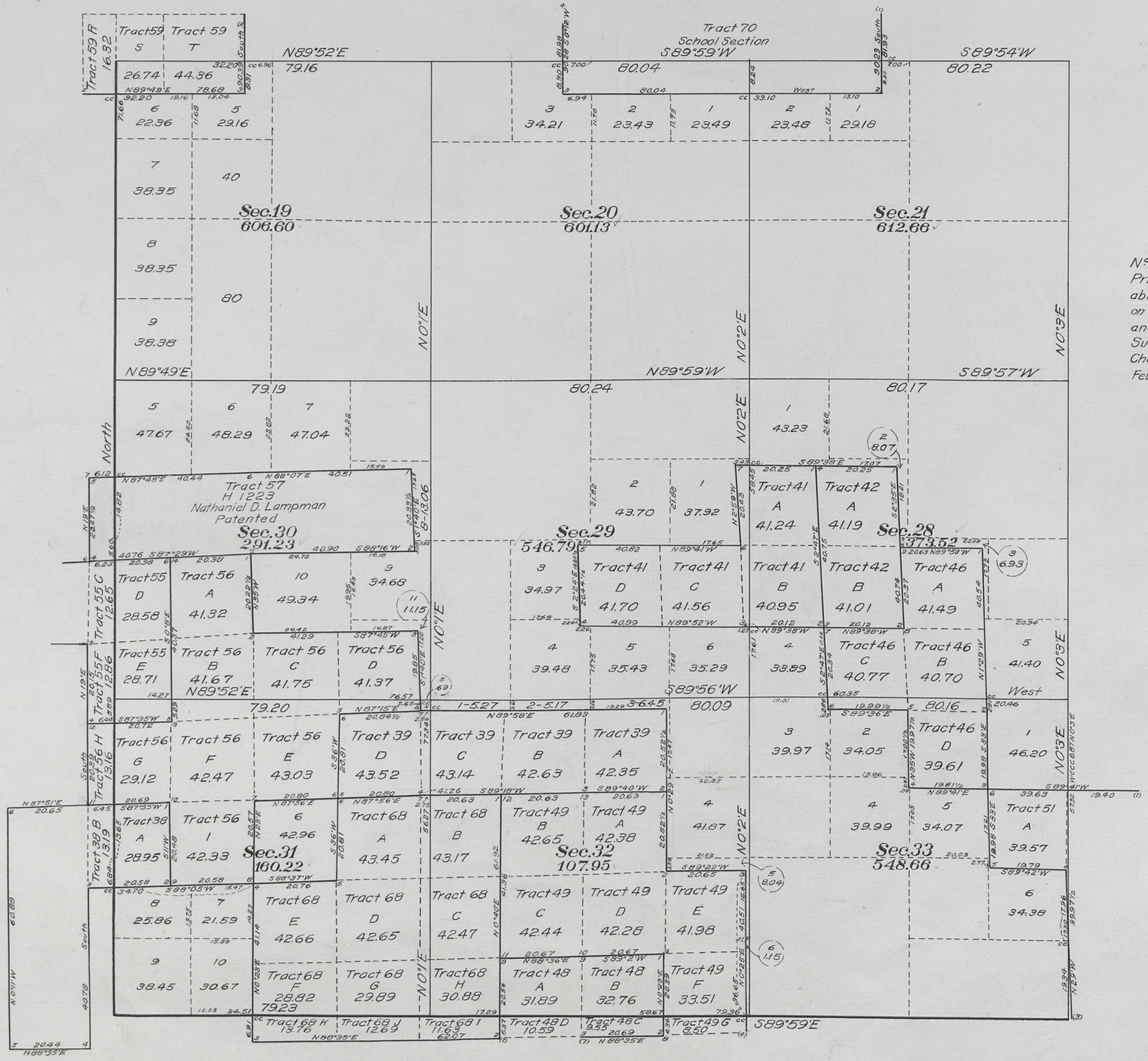

This Supplemental Plat
Of the Resurvey of the SW¼ Township
Nº 54 North, Range Nº 102 West of the Sixth
Principal Meridian, Wyoming, is strictly conformable to the field notes of the resurvey thereof
on file in this office, which have been examined
and approved.
Surveyor General's Office.
Cheyenne, Wyoming
February 17, 1914

Charles L. Deckes
Surveyor General

Resurvey

William A. Bandy
Group Nº 8

Electronically Computed by A.L.R. Computer

2107-D

54-102

accession no. 3540

Supplemental Plat No. 2

Resurvey NW¼ Township No. 54 North, Range No. 102 West of the Sixth Principal Meridian, Wyoming

Scale 20 Chains to 1 Inch

Secs 4,5,6,7,8,9,16,17,18

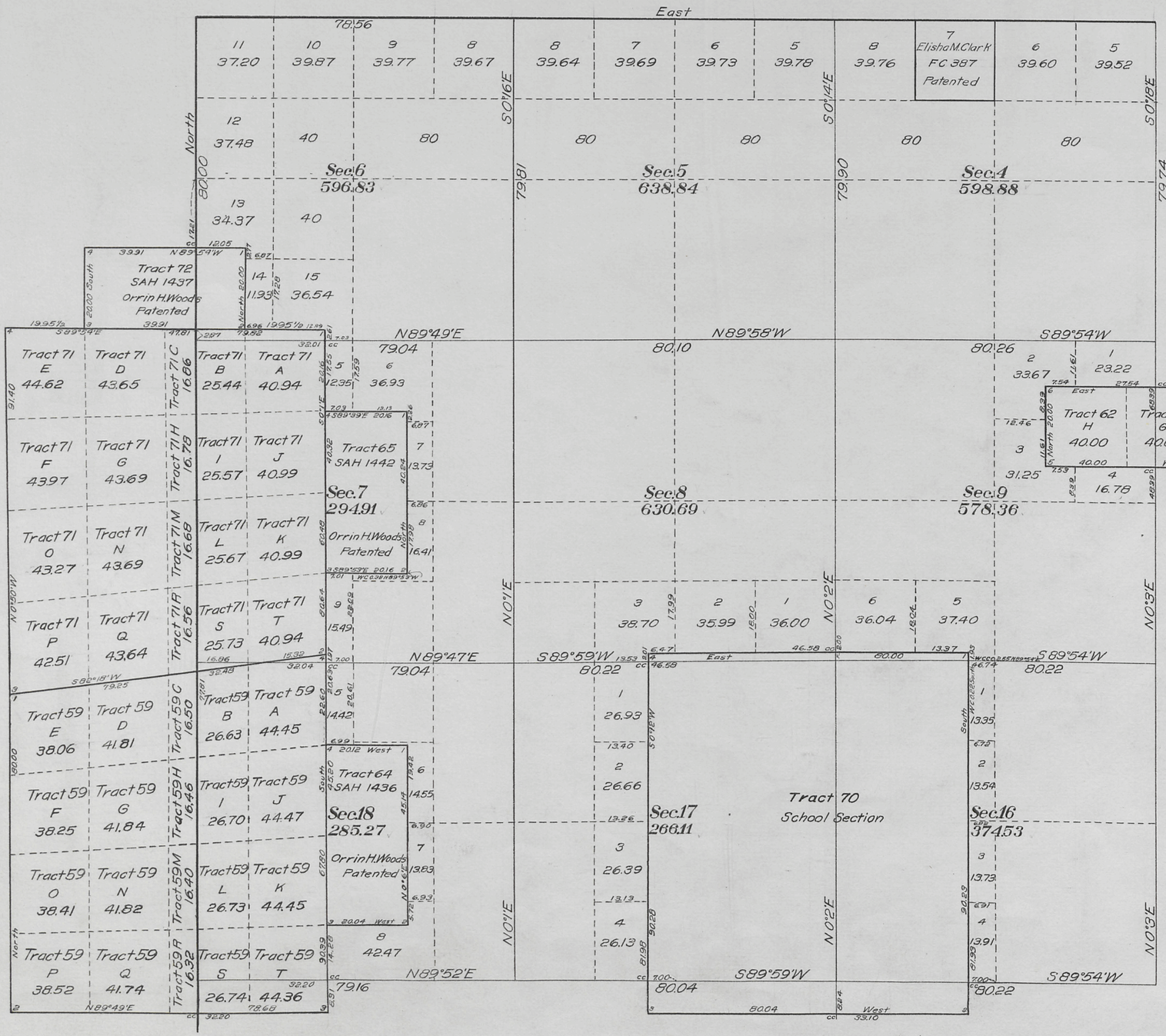

This Supplemental Plat
Of the Resurvey of the NW¼ Township
No. 54 North, Range No. 102 West of the Sixth
Principal Meridian, Wyoming, is strictly conformable
to the field notes of the resurvey thereof on file
in this office, which have been examined and
approved.
Surveyor General's Office
Cheyenne, Wyoming
February 17, 1914

Charles L. Decker
Surveyor General

Resurvey

William R. Bandy
Group No. 8

2107-C

54-102

3539

Supplemental Plat Nº1

Resurvey NE¼ Township Nº54 North, Range Nº102 West of the Sixth Principal Meridian, Wyoming

Scale: 20 Chains to 1 Inch

Secs 1, 2, 3, 10, 11, 12, 13, 14, 15

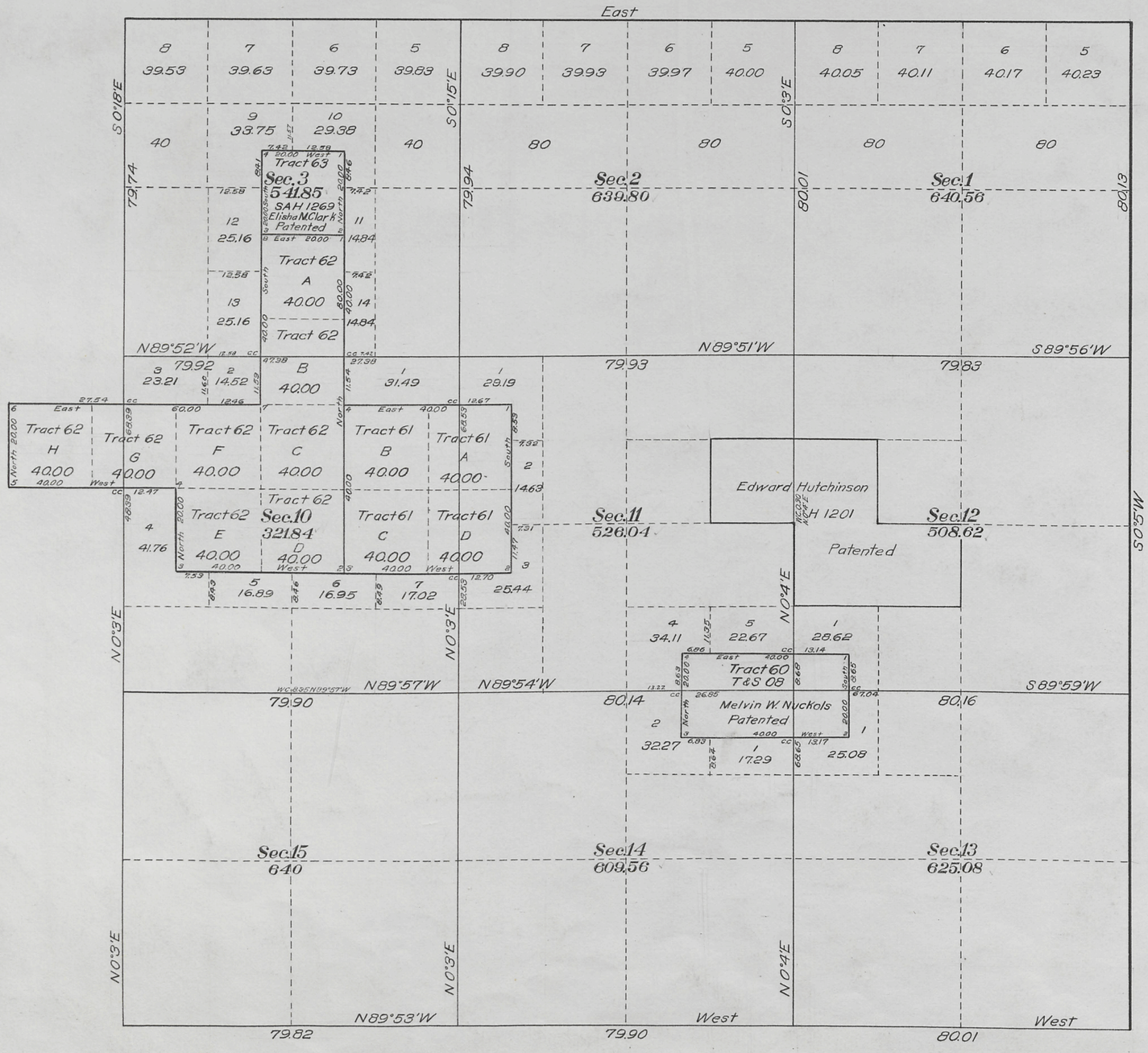

This Supplemental Plat Of the Resurvey of the NE¼ Township Nº 54 North, Range Nº 102 West of the Sixth Principal Meridian, Wyoming, is strictly conformable to the field notes of the resurvey thereof on file in this office, which have been examined and approved.

Surveyor General's Office,
Cheyenne, Wyoming
February 17, 1914

Charles L. Deeter
Surveyor General

Resurvey

William R. Bandy
Group Nº 8

54-102

Click Here for Field Notes

Click Here for Private Land Claim Notes

3538

(4-675 a)

Resurvey Township No. 54 North, Range No. 102 West of the Sixth Principal Meridian, Wyoming

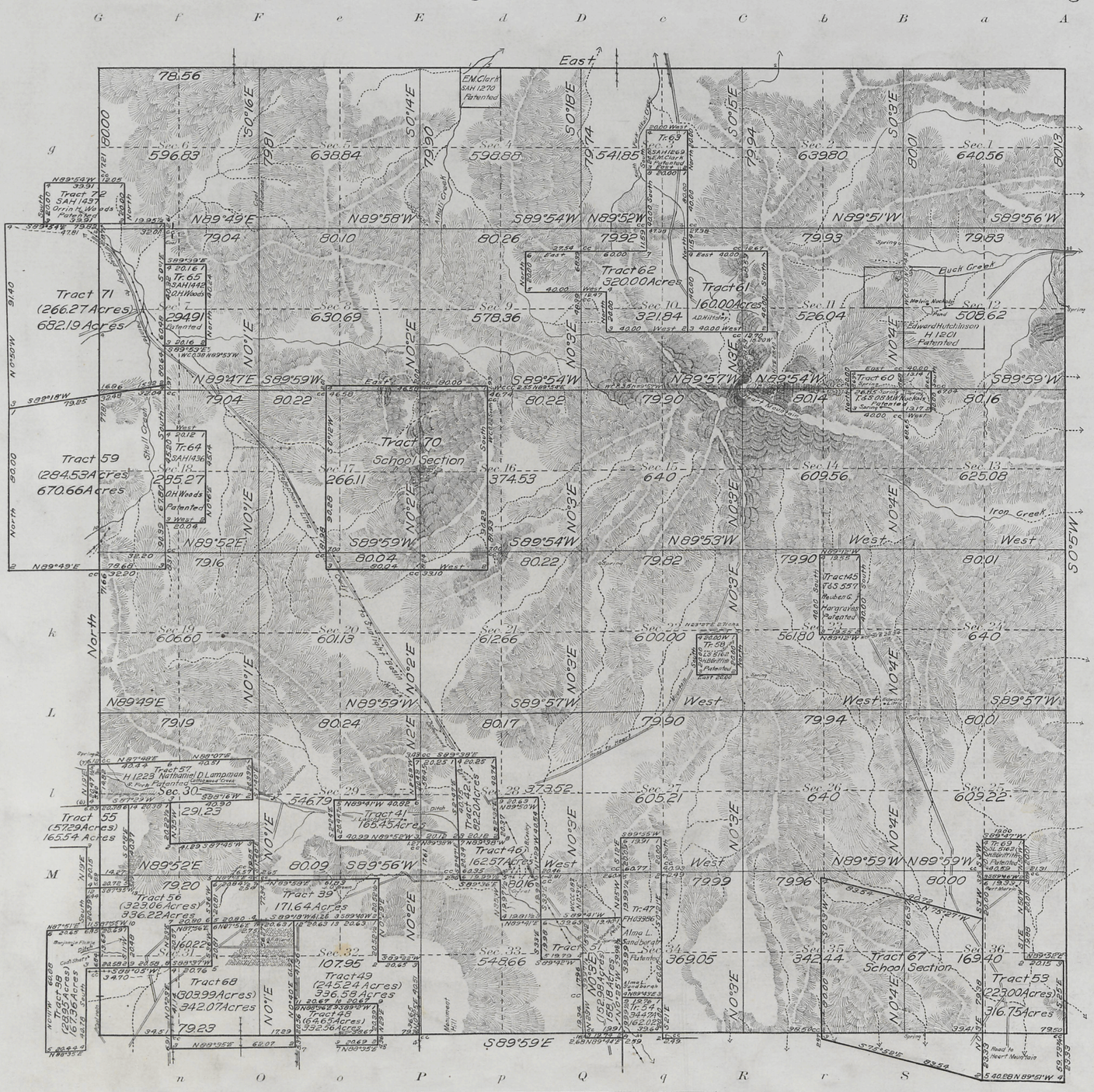

See Supplemental Plats
No. 1, NE 4
No. 2, NW 4
No. 3, SW 4
No. 4, SE 4

Table of Patented Entries Not Segregated

	Original Survey					Adjusted by Resurvey
	Sec.	T.	R.	Subdivision	Entry	Entryman	
X	7	54 N	102	N½SW¼, SW¼NW¼	H1201	Ed. Hutchinson	SE¼NE¼, Sec. 11, N½SW¼, SW¼NW¼ Sec. 12 T. 54 N., R. 102 W.
	12	54 N	102	SE¼NE¼			
	3	54 N	102	Lot 3	SAH 1270	Elisha M. Clark	Lot 7, Sec. 4

Areas in Acres	
Public Land	17703.65
Indian Reservation	
Indian Allotments	
Mineral Claims	
Patented Land not Segregated	199.68
Segregated Tracts	5088.60
Total Area	22991.93

0 10 20 40 80

Scale 40 Chains to an inch

Mean Magnetic Declination 19° E

Latitude: 44° 36' N

Longitude: 109° 04' W

Surveys Designated	By Whom Surveyed	Group No.	Group Date	Amount of Surveys Mls.	Amount of Surveys chs.	Amount of Surveys lks.	When Surveyed Begun	When Surveyed Completed
Resurvey Subdivisions	William R. Bandy	8	April 4, 1911	59	76	16	September 21, 1911	August 23, 1912
Connections	" "	"	" "	6	13	33	September 23, 1911	August 29, 1912
Segregated Tract Lines	" "	"	" "	126	10	16	October 3, 1911	August 29, 1912
Resurvey South Boundary	" "	"	" "	5	79	23	August 16, 1911	August 16, 1911
Resurvey East Boundary	" "	"	" "	6	00	13	July 24, 1911	July 24, 1911
Resurvey North Boundary	Albert B. Bartlett	341	August 16, 1909	5	78	56	November 5, 1910	November 6, 1910
Resurvey West Boundary	" "	"	" "	6	00	00	October 15, 1910	October 15, 1910
Eliminated Tract Lines	William R. Bandy	8	April 7, 1913	9	29	07½	July 8, 1913	July 15, 1913

The above map of Resurvey Township No. 54 North, Range No. 102 West of the Sixth Principal Meridian, Wyoming is strictly conformable to the field notes of the survey thereof on file in this office, which have been examined and approved

U. S. Surveyor General's Office.

Cheyenne, Wyoming, February 17, 1914

Charles L. Deckes
Surveyor General.

A.L.R.

Acc. apr. 16, 1915

2107-A

54-102

Click Here for Field Notes

3537

TOWNSHIP No. 54 NORTH. RANGE No. 102 WEST of the 6TH Principal MERIDIAN.

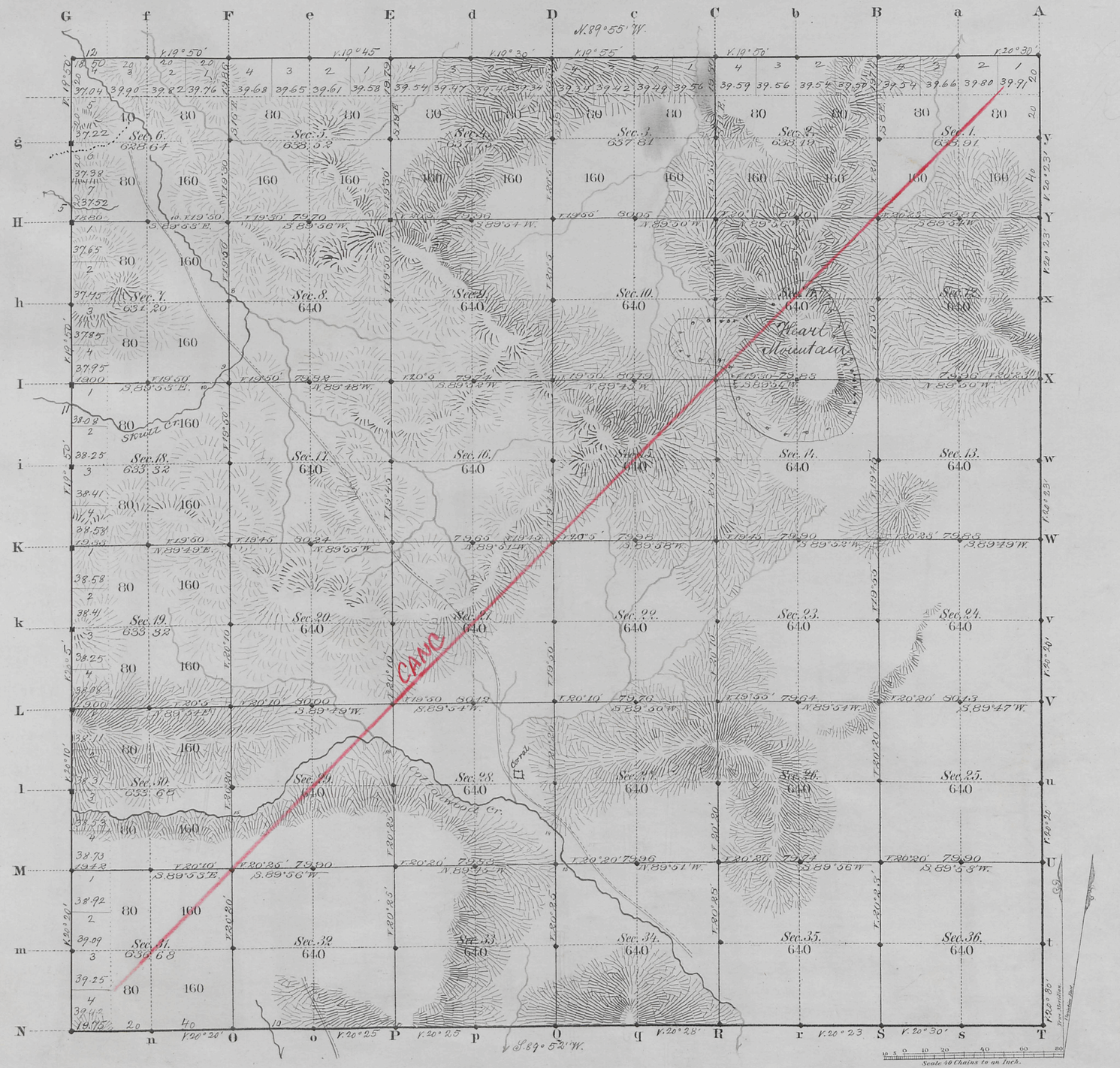

Total number of Acres. 22988.02

Surveys Designated	By Whom Surveyed	Date of Contract	Amount of Surveys Mls	Chs	Lks	When Surveyed	Magnetic Declination
Township lines	C. A. Honey	July 19, 1882	23	78	25	Sptb 11, 14, 15, 1883	20° 20 East
Subdivisions	" "	" "	59	72	13	Oct. 31-Nov. 8 1883	20° " "
Connections							

The above Map of Township No. 54 North Range No. 102 West of the Sixth Principal Meridian Wyoming Territory is strictly conformable to the field notes of the survey thereof on file in this Office, which have been examined and approved

Surveyor General's Office,
Cheyenne Wyoming
March 17th 1884

Edw. C. Davis
Sur. Genl.

A. Gast & Co., St. Louis Mo.

2107

Cave
54-102

(26)
Judges
accession no 3565

Click Here for Field Notes | Retracement Notes, All or Part

75

EXTERIOR LINES.

Magnetic Variation East. *Scale 3 miles to 1 inch*

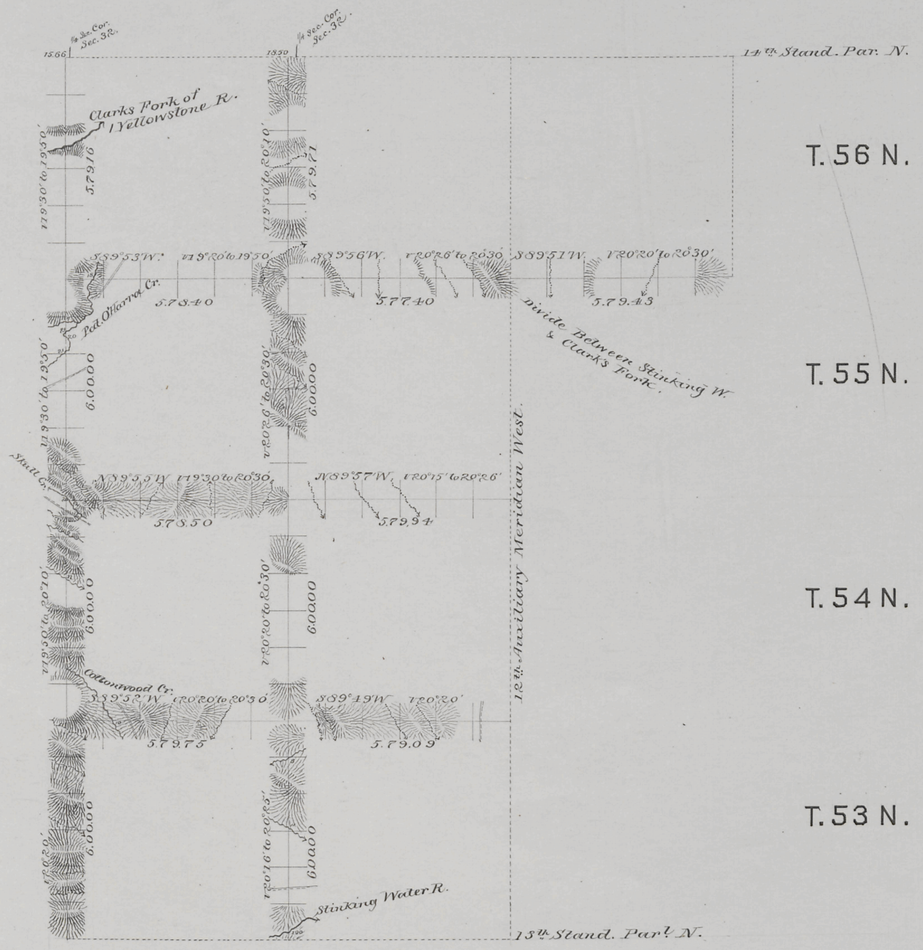

Surveys Designated	By Whom Surveyed	Date of Contract	Amount of Surveys Miles	Chs	Lks	When Surveyed
Exterior lines	C A Honey	July 19th 1882	89	71	38	Sept. 9-18th 1883
Connections	" "	" " "		34	16	" " "

I hereby certify that the above diagram of the Exterior lines of T. 56 N. R. 100 W. and Tps 53, 54, 55 & 56 N. Ranges 101 & 102 West. of the 6th Principal Meridian Wyoming Territory is strictly conformable to the field notes of the Survey thereof on file in this Office which have been examined and approved.

Surveyor Generals Office
Cheyenne Wyoming
March 17" 1884

Edwin C. Bacon Surv! Gen!

2115