3692

Click Here for Field Notes

Supplemental Plat No 6

Section 21 Township No 54 North, Range No 103 West, according to plat of resurvey approved November 21, 1913

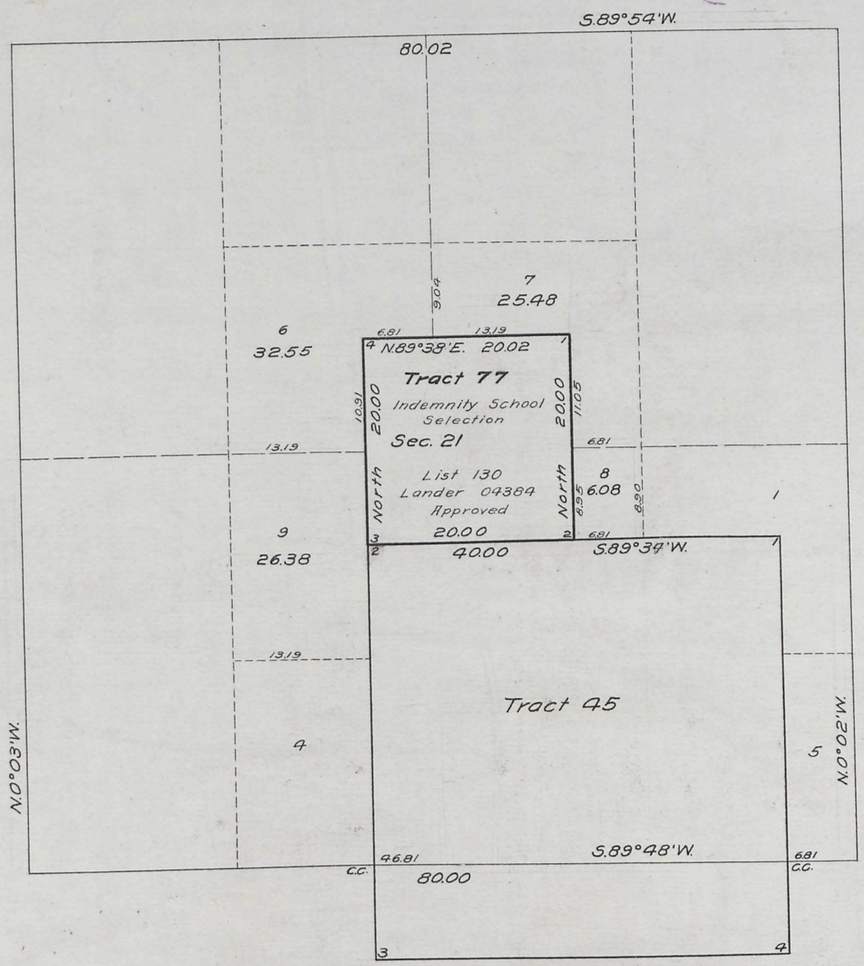

INDEX TO SEGREGATED TRACTS								
Re-Survey	Original Survey							
Tr. No	T.	R	Sec.	Subdivisions	Entry Kind	Entry Number	Status in Land Office	Entryman
77	54	103	22	SW¼NW¼	155	04384	Approved	Wyoming

Surveys Designated	By Whom Surveyed	Group		Amount of Surveys			When Surveyed	
		No	Date	Mls	chs	lks	Begun	Completed
Tract No 77	Emil Voigt	32	May 21, 1915	1	00	02	October 9, 1915	October 9, 1915

This Supplemental Plat of Tract No 77 in Section 21, Township No 54 North, Range No 103 West of the Sixth Principal Meridian, Wyoming, is strictly conformable to the field notes of the survey thereof on file in this office, which have been examined and approved.
U.S. Surveyor Generals Office
Cheyenne, Wyoming
March 2, 1916

Charles L. Decker
U.S. Surveyor General

DWL

54-103
Accepted by Commr
July 15, 1116
Trans to Lander Joseph S
Aug 25, 1916

2157 G.

43

39

3691

Index to Segregated Tracts

Resurvey Township No. 54 North, Range No. 103 West of the Sixth Principal Meridian Wyoming

Resurvey	Original Survey				Entry		Status in Land Office	Entryman
Tract No.	T.	R.	Sec.	Subdivision	Kind	Number		
38	54	102	31	E½SW¼,SE¼NW¼, SW¼NE¼	H.	04190	Valid	Benjamin Fickle
40	"	103	36	All	S.S.		Valid	Wyoming
41	"	"	29	N½NE¼,SE¼NE¼, NE¼SE¼	T&S.	452	Patented	Joseph H. Neville
42	"	"	20	S½SE¼, NE¼SE¼, SE¼NE¼	S.L.		Valid	Wyoming
43	"	"	28	N½SW¼, N½SE¼	T&S.	328	Patented	Paul Richter
44-D,E,G,H	"	"	27	N½SW¼, NW¼SE¼, SW¼NE¼	H.	1761	Patented	Paul Richter
44 C,F	"	"	27	SW¼,NW¼,SE¼,SW¼	H.	04210	Valid	Paul Richter
44 A,B	"	"	28	E½NE¼				
45	"	"	22	SW¼	S.L.		Patented	Wyoming
46	"	"	23	All	S.L.		Valid	Wyoming
47	"	"	10	SE¼SE¼	H.	1059	Valid	Osborne Williams
	"	"	11	SW¼SW¼				
	"	"	14	W½NW¼				
48	"	"	10	S½NE¼, NE¼SE¼	F.R.L.S.		Valid	Peter M. Collins
49	"	"	24	All	S.L.		Valid	Wyoming
50	"	"	13	All	S.L.		Valid	Wyoming
51	"	"	35	S½NW¼, N½SE¼, NE¼SW¼	S.L.		Valid	Wyoming
54	"	"	25	SE¼NE¼, NE¼SE¼	H.	1132	Patented	William Hooker
"	"	102	30	Lot 2, SE¼NW¼				
55	"	"	"	Lot 3, NE¼SW¼, W½SE¼	D.	889	Valid	William Hooker
56	"	"	29	S½SW¼	H	04237	Valid	Peter Paul Christman
	"	"	30	E½SE¼				
	"	"	31	E½NE¼, NW¼NE¼				
	"	"	32	NW¼NW¼				
57	"	"	29	S½NW¼	H.	1223	Patented	Nathaniel D. Lampman
	"	"	30	S½NE¼				
58	"	"	19	Lots 1&2, E½NW¼	S.L.		Valid	Wyoming
59	"	"	18	All	S.L.		Valid	Wyoming
60	"	103	3	Lots 2,3&4, SW¼NE¼, S½NW¼, N½SW¼	F.C.	156	Patented	Henry Chapman
	"	"	4	SE¼NE¼, NE¼SE¼				
61	"	"	3	S½SW¼	S.A.H.	1523	Patented	Newton H. Brown
62	"	"	4	Lot 4, SW¼NW¼	T&S.	5273	Patented	Henry F. Ashurst
63	"	"	5	Lot 1, SE¼NE¼	F.R.L.S.	5273	Patented	Henry F. Ashurst
64	"	"	33	S½	S.L.		Patented	Wyoming
65	"	"	32	SE¼	S.L.		Patented	Wyoming
66	"	"	31	SE¼NE¼, NE¼SE¼	S.L.	03917	Valid	Wyoming
67	"	"	"	NW¼NE¼	S.L.	03917	Valid	Wyoming
68	"	"	29	NE¼SW¼	S.L.	03917	Valid	Wyoming
69	"	"	30	Lots 1&2, NE¼NW¼, NW¼NE¼	S.L.		Patented	Wyoming
70	"	"	12	All	S.L.		Patented	Wyoming
71	"	102	7	All	S.L.		Patented	Wyoming
72	"	"	6	SE¼SW¼, SW¼SE¼	S.A.H	1437	Patented	Orrin H. Woods
75	"	103	1	All	S.L.		Patented	Wyoming
76	"	102	6	Lots 4&5	S.A.H.	1440	Patented	Orrin H. Woods
37 (54-104)	"	103	31	SE¼SW¼	L.S.	12280	Patented	Santa Barbara Water Company
38 (54-104)	"	"	30	SE¼SW¼	S.L.	03917	Patented	Wyoming

The above index to tracts which have been segregated by the original public survey in the resurvey of T. 54 N., R. 103 W. under contract No. 341, has been prepared in strict conformity with the field notes of the accepted resurvey on file in this office, which have been examined and approved.

Surveyor General's Office
Cheyenne, Wyoming
November 21, 1913

Charles L. Decker
Surveyor General

A.L.R.

2157
2157-F
2157

Docketed by Hon. Commissioner in letter "E" March 2, 1914.
Triplicate plat filed in Lander land office March 19, 1914.

54-103

43

accession no 3690

38

Supplemental Plat Nº 4

Resurvey SE¼ Township Nº 54 North, Range Nº 103 West of the Sixth Principal Meridian, Wyoming

Scale: 20 Chains to 1 Inch

Secs 22, 23, 24, 25, 26, 27, 34, 35, 36

This Supplemental Plat of the Resurvey of SE¼ of Township Nº 54 North, Range Nº 103 West of the Sixth Principal Meridian Wyoming, is strictly conformable to the field notes of the resurvey thereof on file in this office, which have been examined and approved
Surveyor General's Office
Cheyenne, Wyoming
November 21, 1913

Charles L. Decker
Surveyor General

Resurvey
Albert B. Bartlett D.S.
Contract Nº 341

2157
2157-E

Accepted by Hon. Commissioner in letter "B" March 2, 1914.
Triplicate plat filed in Lander land office March 19, 1914.

54-103

43 37

3689

Supplemental Plat Nº3

Resurvey SW¼ Township Nº54 North, Range Nº103 West of the Sixth Principal Meridian, Wyoming

Scale: 20 chains to 1 inch

Secs. 19, 20, 21, 28, 29, 30, 31, 32, 33

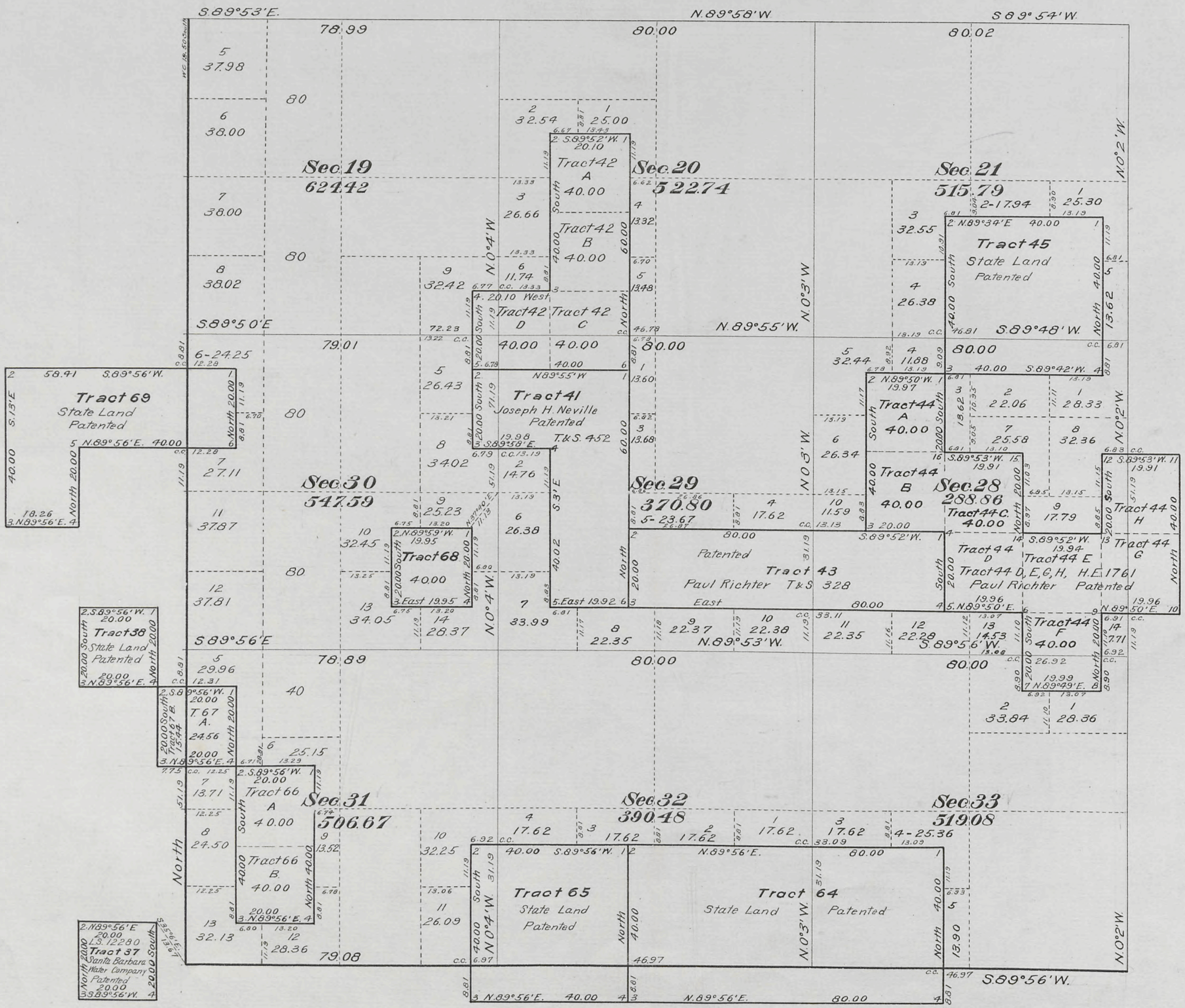

This Supplemental Plat of the Resurvey of SW¼ of Township Nº54 North, Range Nº 103 West of the Sixth Principal Meridian, Wyoming, is strictly conformable to the field notes of the resurvey thereof on file in this office, which have been examined and approved.

Surveyor General's Office
Cheyenne, Wyoming
November 21, 1913

Charles L. Decker
Surveyor General

Resurvey
Albert B. Bartlett D.S.
Contract Nº 341

A.L.R.

2157
2157-D

C.C.H.

Accepted by Hon. Commissioner in letter "E" March 2, 1914.
Triplicate plat filed in Lander land office March 19, 1914.

54-103

43

36

3688

Supplemental Plat No. 2

Resurvey NW¼ Township No 54 North, Range No. 103 West of the Sixth Principal Meridian, Wyoming.

Scale 20 Chains = 1 Inch

Secs. 4,5,6,7,8,9,16,17,18

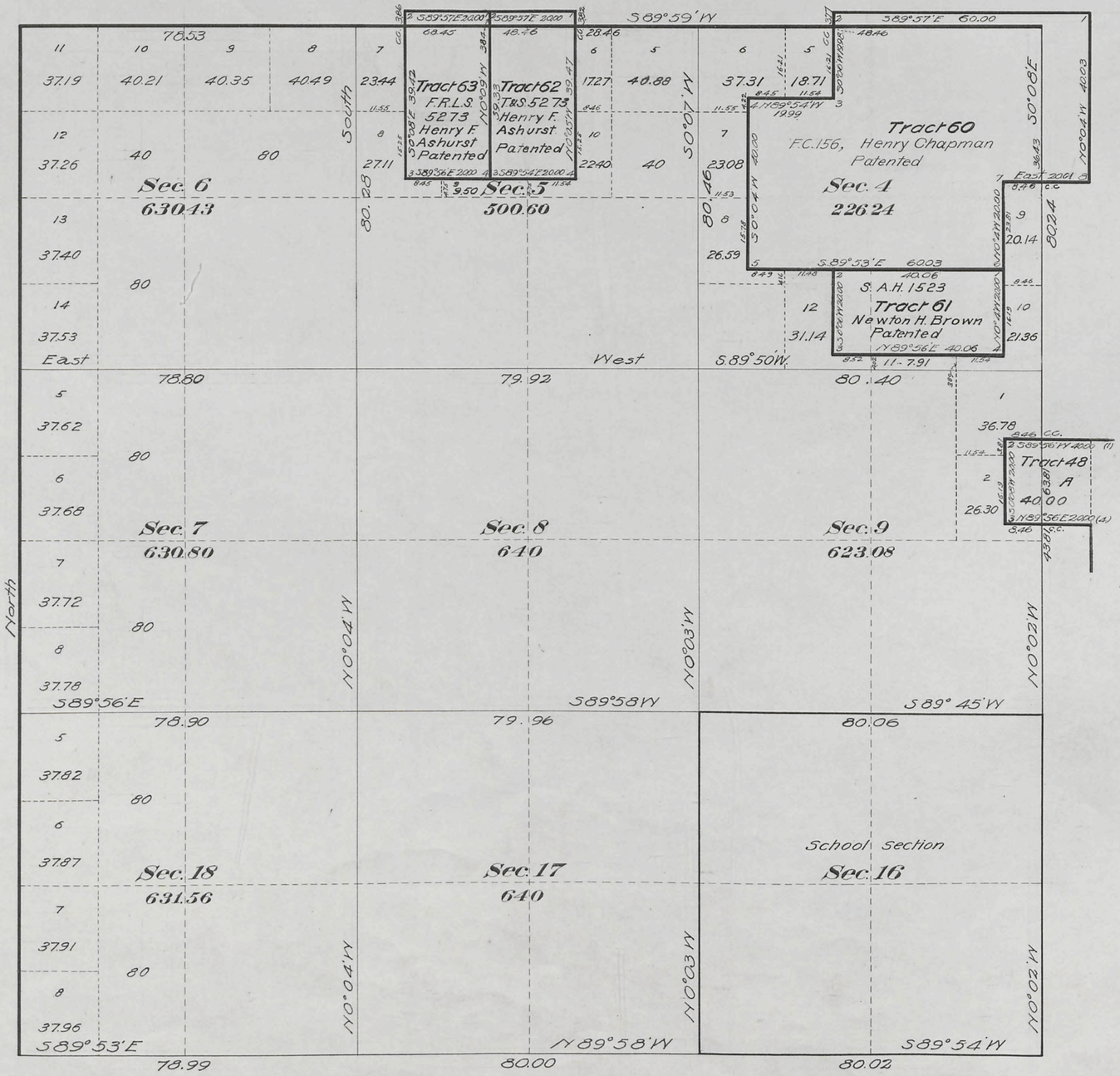

This Supplemental Plat of the Resurvey of NW¼ of Township N°54 North, Range N°103 West of the Sixth Principal Meridian, Wyoming, is strictly conformable to the field notes of the resurvey thereof on file in this office, which have been examined and approved.
Surveyor General's Office,
Cheyenne, Wyoming,
November 21, 1913.

Charles L. Deeks
Surveyor General

Resurvey
Albert B. Bartlett, D.S.
Contract N°341

M.H.P.
H.G.R.

2157
2157-C

Accepted by Hon. Commissioner in letter "E" March 2, 1914
Triplicate plat filed in Lander land office March 19, 1914

54-103

43

35

3687

Supplemental Plat Nº1

Resurvey NE¼ Township Nº54 North, Range Nº103 West of the Sixth Principal Meridian, Wyoming

Scale: 20 Chains to 1 Inch

Secs 1, 2, 3, 10, 11, 12, 13, 14, 15

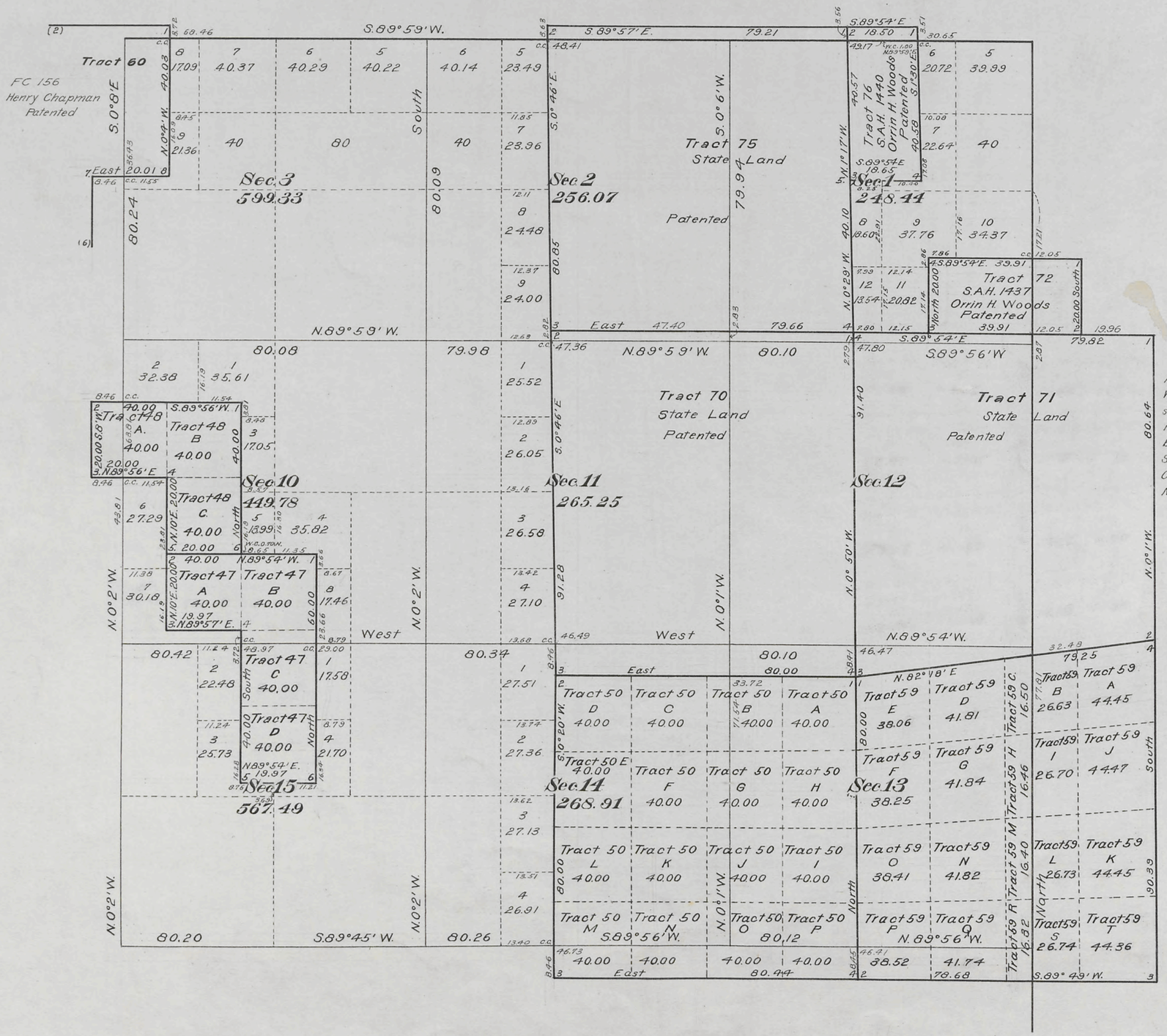

This Supplemental Plat of the Resurvey of N.E¼ of Township Nº54 North, Range Nº103 West of the Sixth Principal Meridian, Wyoming, is strictly conformable to the field notes of the resurvey thereof on file in this office, which have been examined and approved.

Surveyor General's Office
Cheyenne, Wyoming
November 21, 1913

Charles L. Deckta
Surveyor General

Resurvey
Albert B. Bartlett D.S.
Contract Nº341

2157
2157-B

Accepted by Hon. Commissioner in letter "E" March 2 1914.
Triplicate plat filed in Lander land office March 19, 1914.

54-103

43

Click Here for Field Notes

Click Here for Private Land Claim Notes

34

3226

(4-675 a)

Resurvey Township No. 54 North, Range No. 103 West of the Sixth Principal Meridian, Wyoming

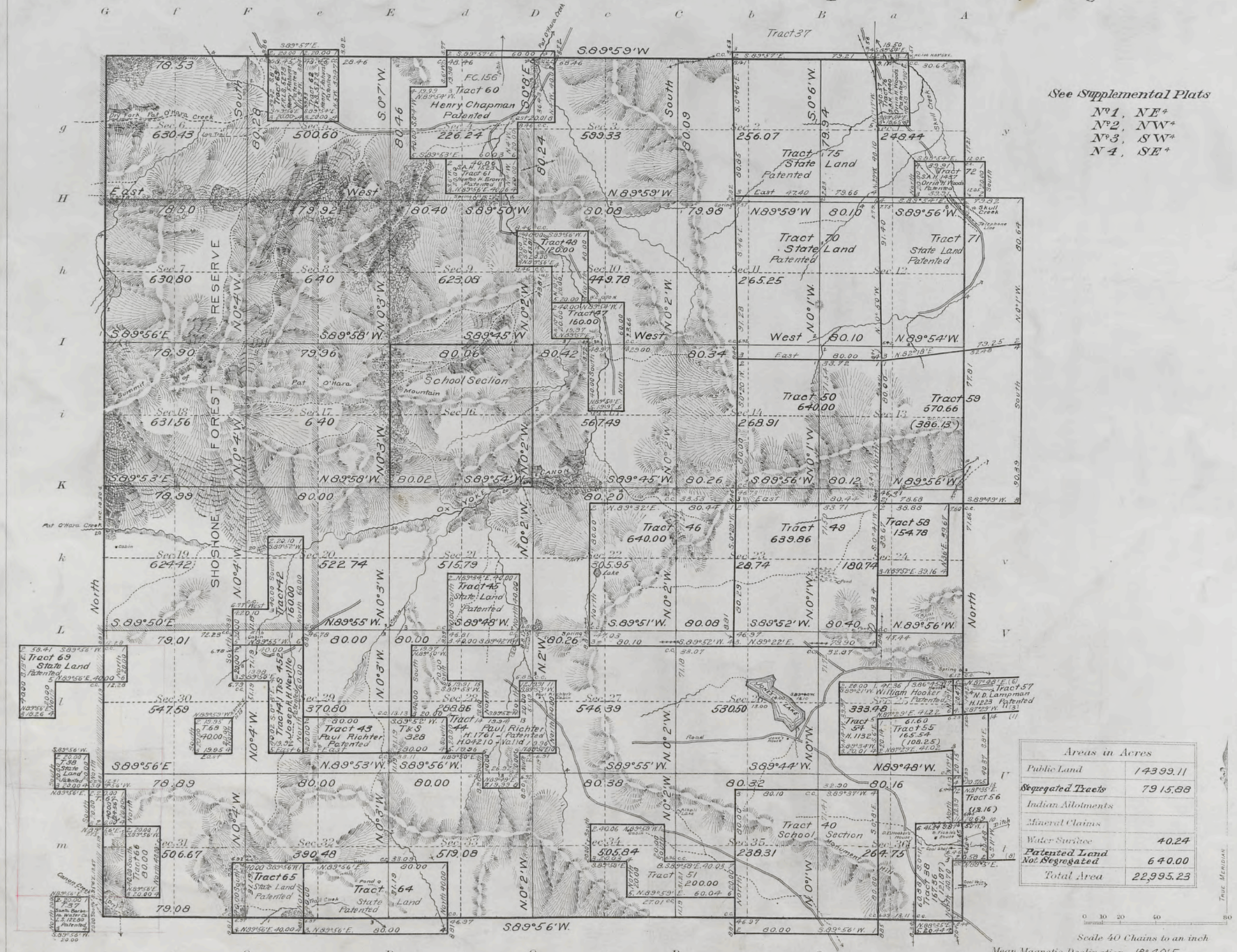

See Supplemental Plats
No. 1, NE¼
No. 2, NW¼
No. 3, SW¼
No. 4, SE¼

Areas in Acres	
Public Land	14399.11
Segregated Tracts	7915.88
Indian Allotments	
Mineral Claims	
Water Surface	40.24
Patented Land Not Segregated	640.00
Total Area	22,995.23

Scale 40 Chains to an inch

Mean Magnetic Declination 18° 40' E
Latitude 44° 36' N
Longitude 109° 12' W.

Surveys Designated	By Whom Surveyed	Contract No.	Contract Date	Amount of Surveys Mls.	Amount of Surveys chs.	Amount of Surveys lks.	When Surveyed Begun	When Surveyed Completed
Resurvey Subdivisions	Albert B. Bartlett	341	August 16, 1909	59	79	16	October 1, 1910	October 25, 1910
Connections	" " "	"	" " "	11	19	62	October 2, 1910	June 16, 1913
Meanders	" " "	"	" " "	1	21	90	June 3, 1913	June 3, 1913
Resurvey East Township Line	" " "	"	" " "	6	00	00	October 15, 1910	October 15, 1910
Resurvey West Township Line	" " "	"	" " "	6	00	00	October 13, 1910	October 14, 1910
Resurvey North Township Line	" " "	"	" " "	5	78	53	October 17, 1910	October 17, 1910
Resurvey South Township Line	" " "	"	" " "	5	79	08	September 14, 1910	September 14, 1910
Segregated Tract Lines	" " "	"	" " "	125	40	71	October 3, 1910	June 15, 1913
Segregated Tracts Surveyed and Eliminated	" " "	"	" " "	11	01	32	June, 3, 1913	June 5, 1913

The above map of Resurvey Township No. 54 North, Range No. 103 West of the Sixth Principal Meridian, Wyoming, is strictly conformable to the field notes of the re-survey thereof on file in this office, which have been examined and approved

U. S. Surveyor General's Office.

Cheyenne, Wyoming, November 21, 1913

Charles L. Deckes
Surveyor General.

2157

2157-A

Accepted by Hon. Commissioner in letter "E" March 2, 1914.
Triplicate plat filed in Lander land office March 13, 1914.

54-103

Click Here for Field Notes

(27)

27

3685

TOWNSHIP No. 54 NORTH, RANGE No. 103 WEST of the 6TH Principal MERIDIAN.

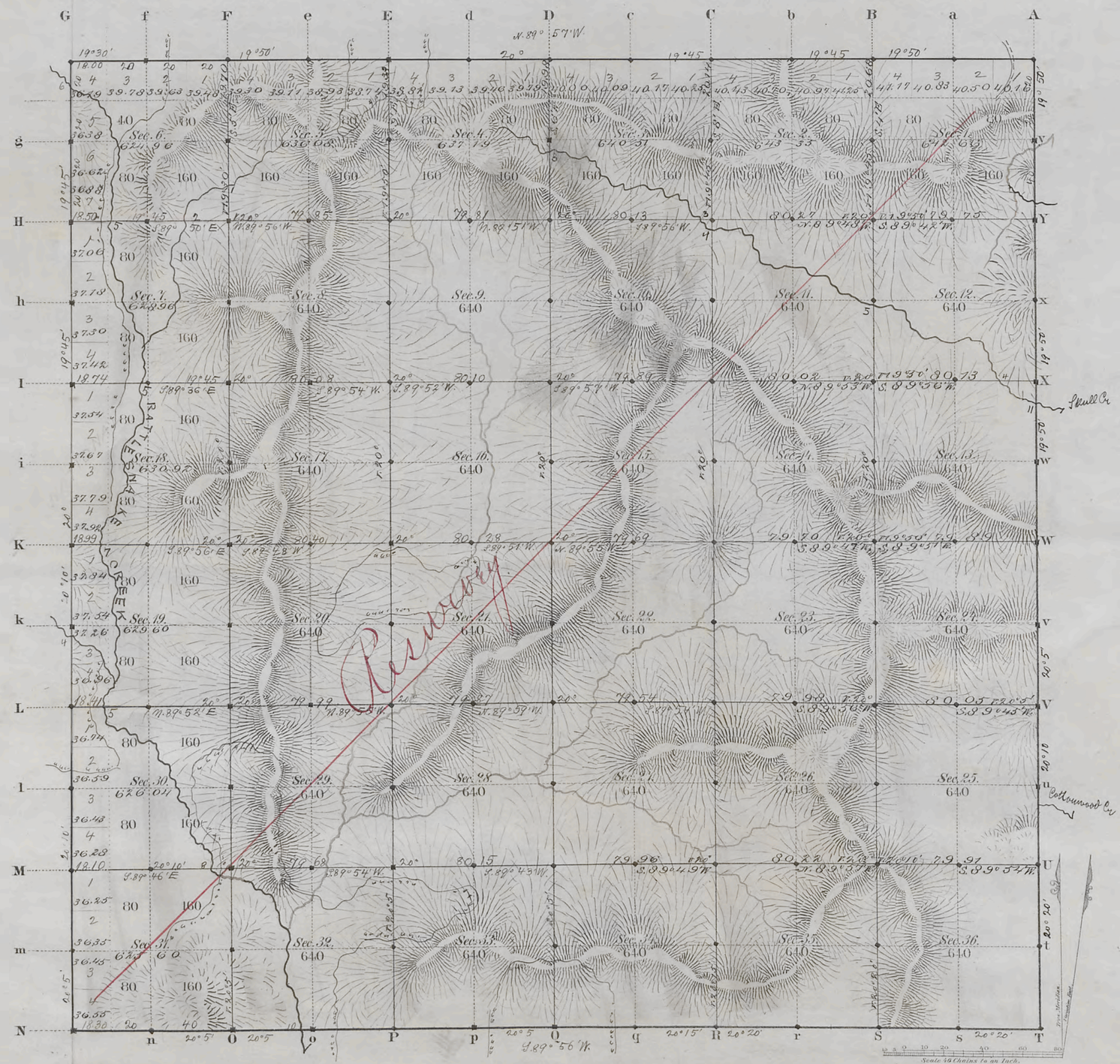

Total number of Acres 22,965.87

Surveys Designated	By Whom Surveyed	Date of Contract	Amount of Surveys Mls	Chs	Lks	When Surveyed	Magnetic Declination
Township lines	Grant Buckley	July 22, 1882	17	76	30	Sept. 30 Octr. 1, 1883	19° 55' East
Subdivisions	" "	" "	59	71	91	Octob. 17-21, 1883	20° " "
Connections							
E. Sp. line	C. A. Harvey	July 19, 1882	6	00	00	Septbr. 15, 1883	

The above Map of Township No. 54 North of Range No. 103 West of the Sixth Principal Meridian Wyoming Territory is strictly conformable to the field notes of the survey thereof on file in this Office, which have been examined and approved.

Surveyor Generals Office,
Cheyenne Wyoming
March 31st 1884

Edw. C. Davis
Surv. Genl.

2157

A. GAST & CO. ST. LOUIS & N.Y.

Case
54-103

43

Click Here for Field Notes

20

4894

RESURVEY
TOWNSHIP EXTERIORS

SCALE: 160 CHAINS TO 1 INCH

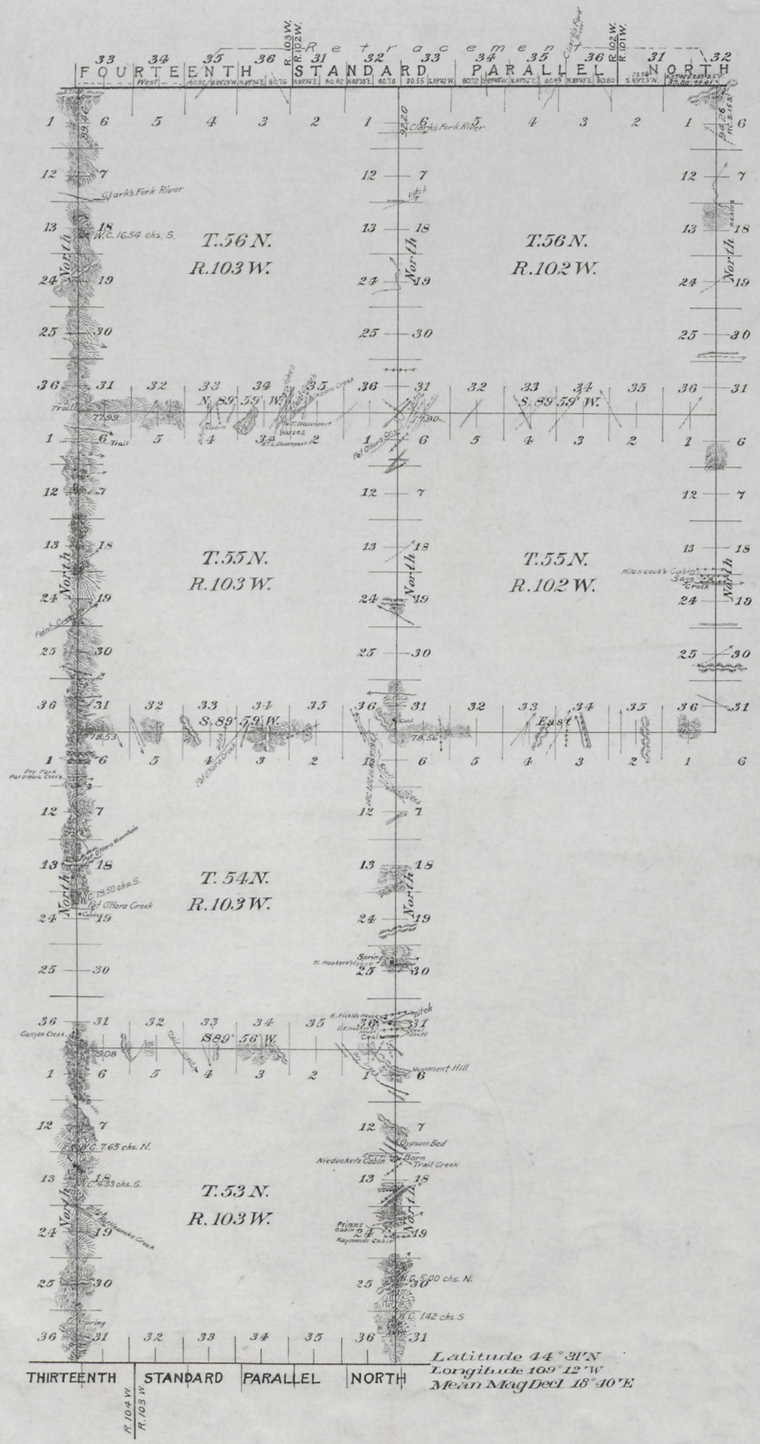

This Plat
of the Retracement
of a Part of the
Fourteenth Standard Parallel North through Ranges 101, 102, and 103 W. and
of the Resurvey
of the
East, West and South Boundaries of Tps. 55 and 56 N, R. 102 W. and T. 54 N, R. 103 W.; the East and West Boundaries of T. 53 N., R. 103 W. and the West and South Boundaries of Tps. 55 and 56 N., R. 103 W. is strictly conformable to the field notes of the resurvey thereof by
Albert B. Bartlett U.S.D.S.
under his
Contract No. 341,
dated August 16, 1909,
which have been examined, approved and filed in this office.
U.S. Surveyor General's Office
Cheyenne, Wyoming
November 21, 1913.

Charles L. Decker
Surveyor General

Surveys Designated	Amount Mls.	Chs.	Lks.	When Surveyed
Retracement Standard Lines	10	79	92	Novem. 26, 1910 - May 13, 1913
Resurvey Township Lines	90	27	86	Sept. 5, 1910 - May 29, 1911
Connecting Lines	6	47	17	Sept 10, 1910 - May 29, 1911

2935

M. M. K.

Accepted by Hon. Commissioner in letter "E" March 8, 1914.

(27)

Indexed

3678

Click Here for Field Notes

25

Exterior Lines

Magnet. Var. East, — 3 miles to 1 inch.

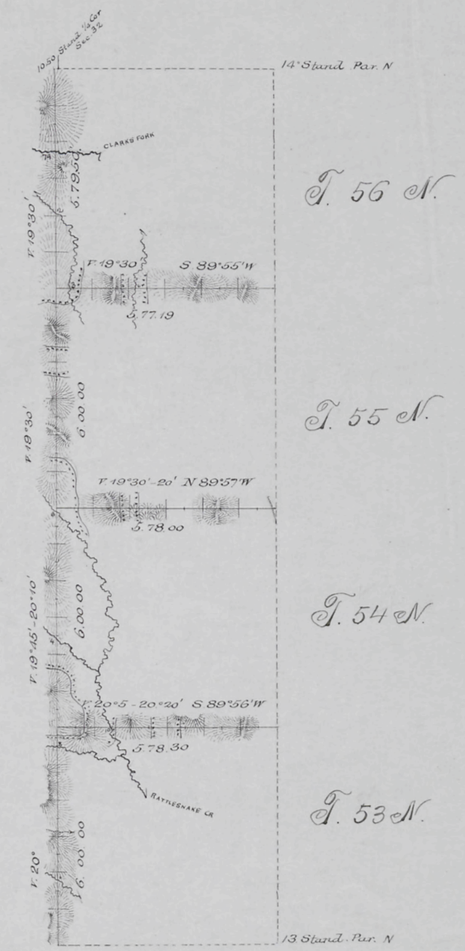

R. 103 W.

Surveys Designated	By whom surveyed	Date of Contract	Amt of Surveys			When surveyed
			mls.	chs.	lks	
Exterior lines	Frank Buckley	July 22, 1882	41	72	99	Sept 29 - Oct 5, 1883
Connections	" " "	" " "		80	50	" " "

I hereby certify that the above diagram of the exterior lines of Tps 53 - 56 N; Rge. 103 W. 6th P.M. Wyo. Terr. is strictly conformable to the field notes of the survey thereof on file in this Office which have been examined and approved.

Surveyor Generals Office
Cheyenne, Wyo. March 31, 1884.

Edw. C. Bank
Surveyor General.

2155