Click Here for Field Notes

7303

ORIGINAL

TOWNSHIP 55 NORTH, RANGE 101 WEST, 6TH PRINCIPAL MERIDIAN, WYOMING

SUPPLEMENTAL SURVEY OF SECTIONS 16 AND 21

SHOSHONE PROJECT, WYOMING

Surveyed by Richard H. Kennedy, Engineer, under authority of Departmental Instructions of October 24, 1906

Survey Commenced October 7, 1975 Survey Completed October 8, 1975

Scale: 1 Inch = 20 Chains

0 10 20 40 60 80

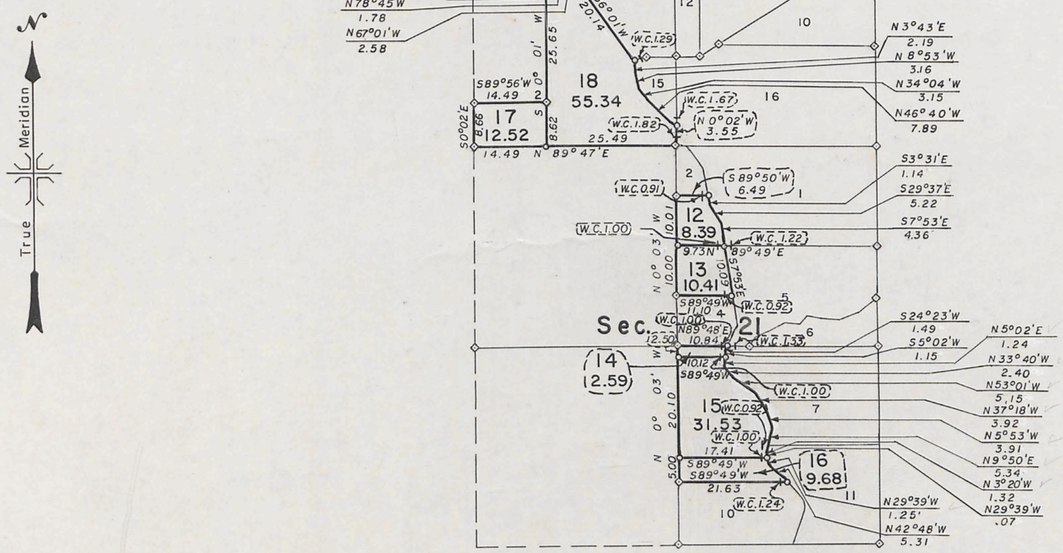

Denotes corners of previous surveys found in place.

Denotes corners set by Richard H. Kennedy, Engineer, Bureau of Reclamation.

U.S. Department of the Interior
Bureau of Reclamation
Washington, D.C. 1-20-76

This plat is strictly conformable to the field notes of the survey, which have been examined and approved.

E F Sullivan
Acting Commissioner

U.S. Department of the Interior
Bureau of Land Management
Washington, D.C. March 31, 1976

The survey represented by this plat, having been correctly executed in accordance with the requirements of law and the regulations of this bureau, is hereby accepted.

For the Director
Bernard W. Halpop
Chief, Division of Cadastral Survey

ACCESSION No. 26-600-602

GPO 902-449

2083N

55-101

Ac. 6657

Click Here for Field Notes

ORIGINAL

RECEIVED
APR 19 1956
Bureau of Land Management
Land Office
Cheyenne, Wyoming

TOWNSHIP 55 NORTH , RANGE 101 WEST , OF THE 6th PRINCIPAL MERIDIAN , WYOMING

SUPPLEMENTAL SURVEY OF FRACTIONAL SECTION 9

SURVEYED BY RICHARD H. KENNEDY, ENGINEER , UNDER AUTHORITY OF DEPARTMENTAL INSTRUCTIONS OF

OCTOBER 24 , 1906

SURVEY COMMENCED DECEMBER 15, 1955 SURVEY COMPLETED DECEMBER 16, 1955

Scale in Chains

0 5 10 20 30 40

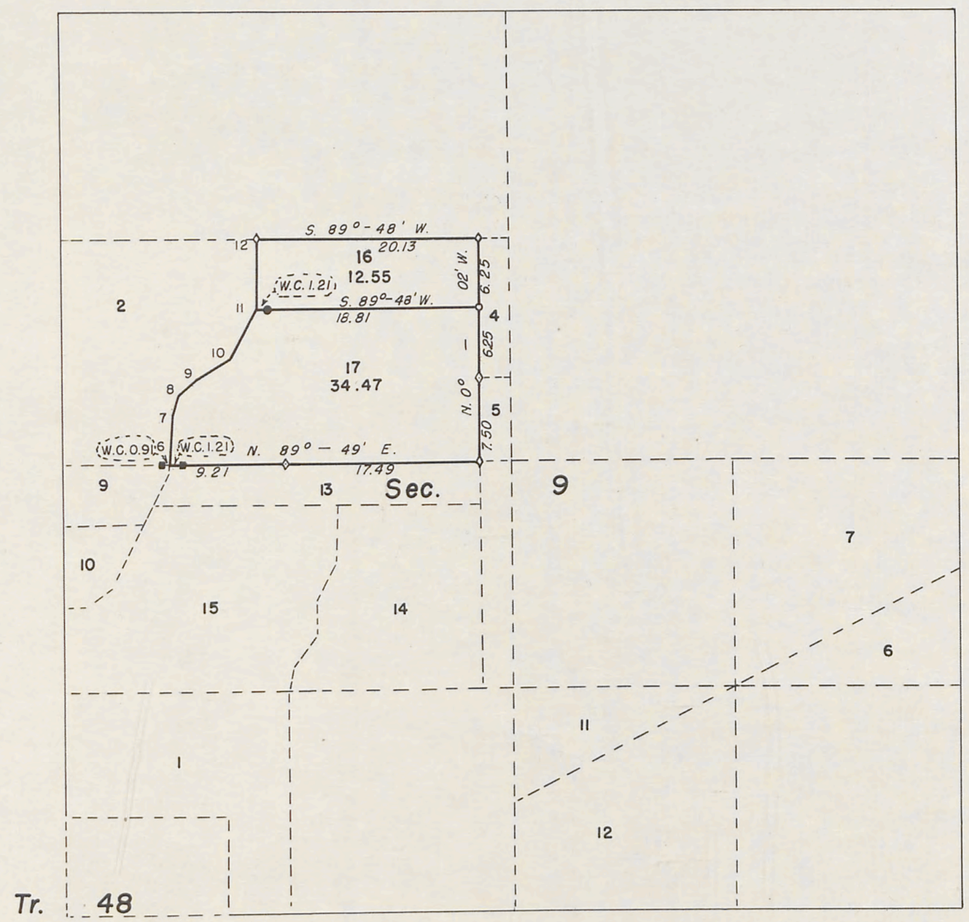

TRAVERSE
HEART MOUNTAIN CANAL
NW. 1/4 SECTION 9

POINT	COURSE	DISTANCE
6 - 7	N. 3° 17'E.	4.20
7 - 8	N. 16°44'E.	2.02
8 - 9	N. 43°38'E.	2.02
9 - 10	N. 57°05'E.	3.58
10 - 11	N. 32°11'E.	5.00
11 - 12	N. 1° 03'W.	6.25

United States Department of the Interior
Bureau of Reclamation
Washington, D.C. February 14, 1956
This plat is strictly conformable to the field notes of the survey, which have been examined and approved.

E. Z. Nielsen
Assistant Commissioner

United States Department of the Interior
Bureau of Land Management
Washington , D.C. February 14, 1956
The survey represented by this plat having been correctly executed in accordance with the requirements of law and the regulations of this bureau is hereby accepted.

For the Director

Earl G. Harrington
Cadastral Engineering Staff Officer

—◇— Denotes corners of previous surveys found in place.
—○— Denotes corners set by Richard H. Kennedy, Engineer, Bureau of Reclamation.
—●— Denotes witness corners set by Richard H. Kennedy.
—■— Denotes witness corners of previous surveys found in place.

2083-M

ACCESSION NO. 26-615-294

55-101

Ac. 6643

Click Here for Field Notes

ORIGINAL

TOWNSHIP 55 NORTH , RANGE 101 WEST, OF THE 6th PRINCIPAL MERIDIAN WYOMING

SUPPLEMENTAL SURVEY OF SECTION 10

SURVEYED BY RICHARD H. KENNEDY, ENGINEER, UNDER AUTHORITY OF DEPARTMENTAL INSTRUCTIONS OF OCTOBER 24, 1906

SURVEY COMMENCED JULY 28, 1955 SURVEY COMPLETED AUGUST 3, 1955

Scale in Chains

0 5 10 20 30 40

MEANDER OF WATER COURSE E. 1/2 SECTION 10

POINT	COURSE	DISTANCE
5-6	S. 17°-30'E.	2.60
6-7	S. 27°-07'E.	5.20
7-8	S. 60°-36'E.	2.95
8-9	S. 49°-34'E.	4.64
9-10	S. 23°-21'E.	9.21
10-11	S. 23°-21'E.	1.80
11-12	S. 7°-20'E.	5.65
12-20	S. 24°-59'E.	7.03

TRAVERSE BETWEEN LOTS 30 AND 31

POINT	COURSE	DISTANCE
1-2	S. 24°-34'E.	1.68
2-3	S. 16°-35'E.	7.46
3-4	S. 21°-23'E.	6.03

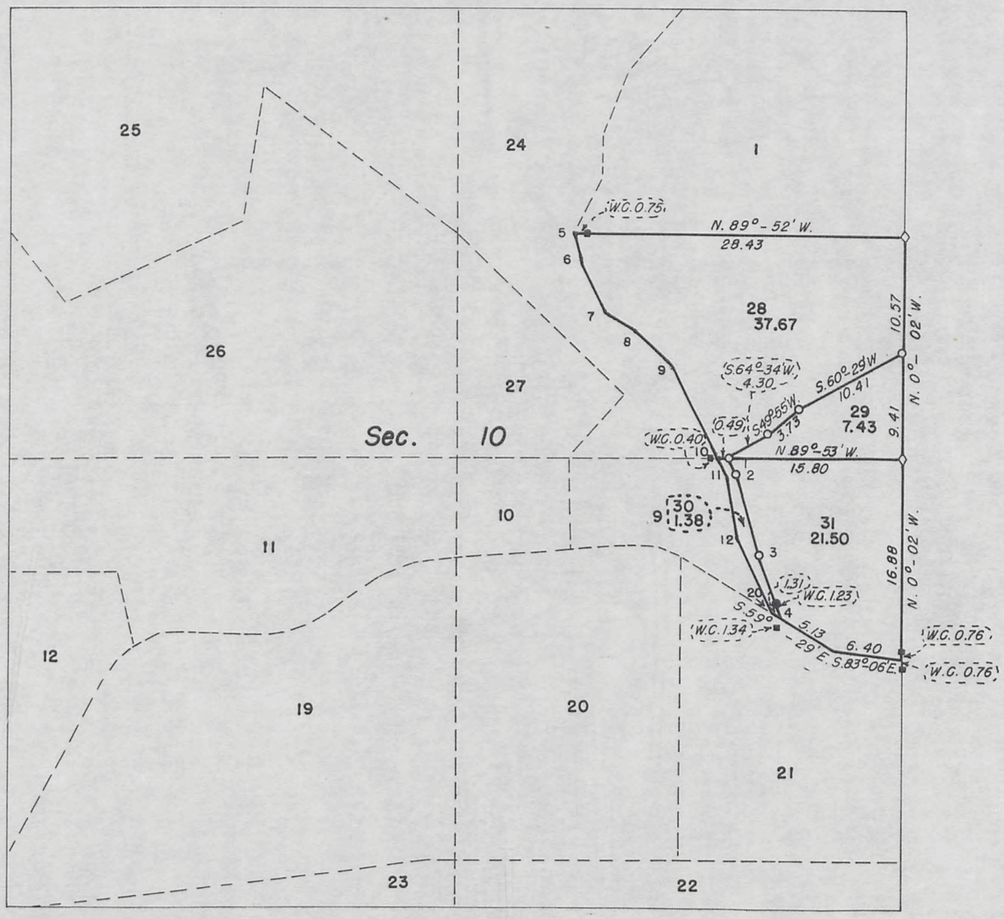

Denotes corners of previous surveys found in place.

Denotes corners set by Richard H. Kennedy, Engineer, Bureau of Reclamation.

Denotes witness corners set by Richard. H. Kennedy.

Denotes witness corners of previous surveys found in place.

United States Department of the Interior
Bureau of Reclamation
Washington, D.C. November 21, 1955

This plat is strictly conformable to the field notes of the survey, which have been examined and approved.

Dow D. Campbell
Acting Assistant Commissioner

United States Department of the Interior
Bureau of Land Management
Washington, D.C. November 21, 1955

The survey represented by this plat having been correctly executed in accordance with the requirements of law and the regulations of this bureau is hereby accepted.

For the Director

Earl G. Harrington
Cadastral Engineering Staff Officer

ACCESSION NO. 26-615-278

2083-L

55-101

90269

Ac. 6642

Click Here for Field Notes

ORIGINAL

RECEIVED
JAN 23 1956
Bureau of Land Management
Land Office
Cheyenne, Wyoming

TOWNSHIP 55 NORTH, RANGE 101 WEST, OF THE 6th PRINCIPAL MERIDIAN, WYOMING

SUPPLEMENTAL SURVEY OF FRACTIONAL SECTION 9

SURVEYED BY RICHARD H. KENNEDY, ENGINEER, UNDER AUTHORITY OF DEPARTMENTAL INSTRUCTIONS OF OCTOBER 24, 1906

SURVEY COMMENCED AUGUST 1, 1955 SURVEY COMPLETED SEPTEMBER 26, 1955

Scale in Chains

0 5 10 20 30 40

TRAVERSE
BETWEEN LOTS 14 AND 15

POINT	COURSE	DISTANCE
1-2	N. 17°-26'E.	2.19
2-3	N. 26°-26'E.	3.87
3-4	N. 6°-41'W.	2.23
4-5	N. 28°-09'E.	4.31
5-6	N. 4°-11'E.	5.12

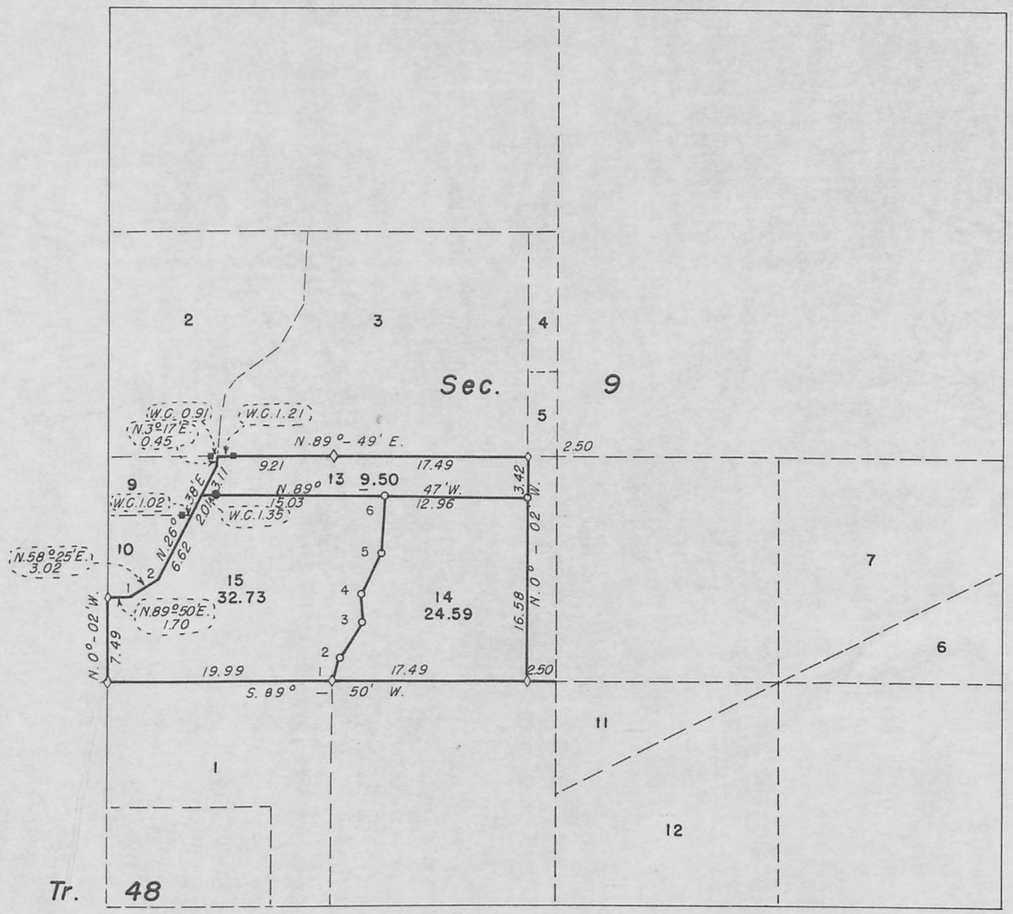

Denotes corners of previous surveys found in place.
Denotes corners set by Richard H. Kennedy, Engineer, Bureau of Reclamation.
Denotes witness corners set by Richard H. Kennedy.
Denotes witness corners of previous surveys found in place.

Department of the Interior
Bureau of Reclamation
Washington, D.C. November 18, 1955

This plat is strictly conformable to the field notes of the survey, which have been examined and approved.

E. B. Nielsen
Assistant Commissioner

United States Department of the Interior
Bureau of Land Management
Washington, D.C. November 18, 1955

The survey represented by this plat having been correctly executed in accordance with requirements of law and the regulations of this bureau is hereby accepted.

For the Director

Earl B. Harrington
Cadastral Engineering Staff Officer

ACCESSION NO. 26-615-274

2083-K

55-101

Accs. 6640

Click Here for Field Notes

ORIGINAL

TOWNSHIP 55 NORTH, RANGE 101 WEST, OF THE 6th PRINCIPAL MERIDIAN, WYOMING

SUPPLEMENT SURVEY SECTIONS 22 AND 27

SURVEYED BY RICHARD H. KENNEDY, ENGINEER, UNDER AUTHORITY OF DEPARTMENTAL INSTRUCTIONS OF OCTOBER 24, 1906

SURVEY COMMENCED OCTOBER 3, 1955 SURVEY COMPLETED OCTOBER 13, 1955

RECEIVED JAN 13 1956 Bureau of Land Management Lnd. Office Cheyenne, Wyoming

Scale in Chains

0 5 10 20 30 40

TRAVERSE

BETWEEN LOTS 3 AND 4

POINT	COURSE	DISTANCE
1-2	N.63°06'E.	3.18
2-3	N.29°53'E.	2.77
3-4	N.89°57'E.	0.76

TRAVERSE

BETWEEN LOTS 6 AND 7

POINT	COURSE	DISTANCE
1-2	N.69°39'E.	6.29
2-3	N.17°07'W.	5.94
3-4	N.56°22'W.	2.87
4-5	N.14°01'E.	1.33
5-6	N.45°23'W	1.68
6-7	N.26°45'W.	1.58
7-8	N.21°29'W.	3.32

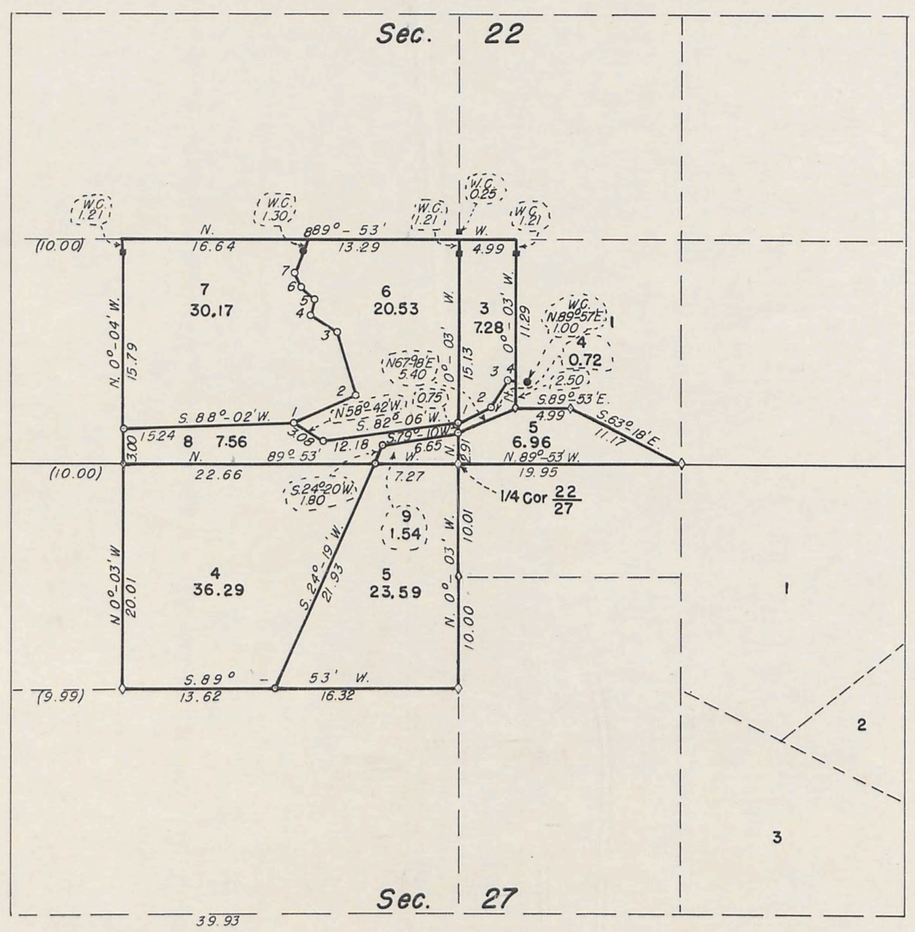

Denotes corners of previous surveys found in place.

Denotes corners set by Richard H. Kennedy, Engineer, Bureau of Reclamation.

Denotes witness corners set by Richard H. Kennedy.

Denotes witness corners of previous surveys found in place.

United States Department of the Interior
Bureau of Reclamation
Washington, D.C. December 16, 1955

This plat is strictly conformable to the field notes of the survey which have been examined and approved.

E. B. Nielsen
Assistant Commissioner

United States Department of the Interior
Bureau of Land Management
Washington, D.C. December 16, 1955

The survey represented by this plat having correctly executed in accordance with requirements of law and the regulations of this bureau is hereby accepted.

For the Director

Earl G. Harrington
Cadastral Engineering Staff Officer

2083-J

ACCESSION NO. 26-615-280

55-101

Ac. 6639

ORIGINAL

TOWNSHIP 55 NORTH, RANGE 101 WEST, OF THE 6th PRINCIPAL MERIDIAN, WYOMING

Click Here for Field Notes

SUPPLEMENTAL SURVEY OF SECTION 13

SURVEYED BY RICHARD H. KENNEDY, ENGINEER, UNDER AUTHORITY OF DEPARTMENTAL INSTRUCTIONS OF OCTOBER 24, 1906

SURVEY COMMENCED OCTOBER 20, 1955 SURVEYED COMPLETED OCTOBER 25, 1955

Scale in Chains

0 5 10 20 30 40

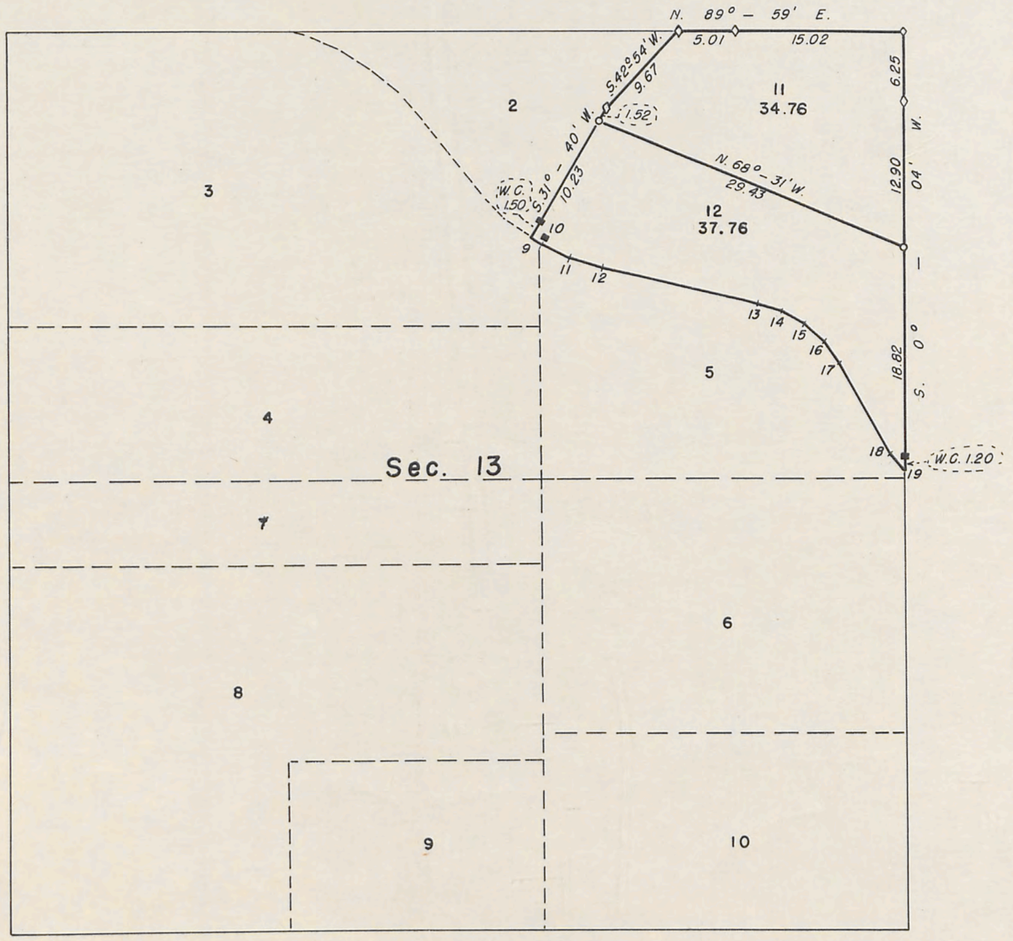

TRAVERSE
ALKALI CREEK DRAIN

POINT	COURSE	DISTANCE
9–10	S. 58°-20'E.	1.49
10–11	S. 63°-25'E.	2.57
11–12	S. 73°-36'E	2.57
12–13	S. 78°-42'E.	14.10
13–14	S. 72°-38'E.	2.29
14–15	S. 60°-30'E.	2.29
15–16	S. 48°-22'E.	2.29
16–17	S. 36°-14'E.	2.29
17–18	S. 30°-10'E.	9.38
18–19	S. 39°-10'E.	2.71

—◇— Denotes corners of previous surveys found in place.

—○— Denotes corners set by Richard H. Kennedy, Engineer, Bureau of Reclamation.

—■— Denotes witness corners of previous surveys found in place.

RECEIVED JAN 3 1956 Bureau of Land Management Land Office Cheyenne, Wyoming

United States
Department of the Interior
Bureau of Reclamation
Washington, D.C. Dec. 9, 1955

This plat is strictly conformable to the field notes of the survey, which have been examined and approved.

E. B. Nielsen
Assistant Commissioner

United States
Department of the Interior
Bureau of Land Management
Washington, D.C. Dec. 9, 1955

The survey represented by this plat having been correctly executed in accordance with the requirements of law and the regulations of this bureau is hereby accepted.

For the Director

Donald R. Clement
Acting Cadastral Engineering Staff Officer

ACCESSION NO. 26-615-285

2083-1

55-101

Ac. 6599

Click Here for Field Notes

ORIGINAL

TOWNSHIP 55 NORTH, RANGE 101 WEST, OF THE 6th PRINCIPAL MERIDIAN, WYOMING

SUPPLEMENTAL SURVEY OF SECTIONS 24, 25 & 26

SURVEYED BY RICHARD H. KENNEDY, ENGINEER, UNDER AUTHORITY OF DEPARTMENTAL INSTRUCTIONS OF OCTOBER 24, 1906

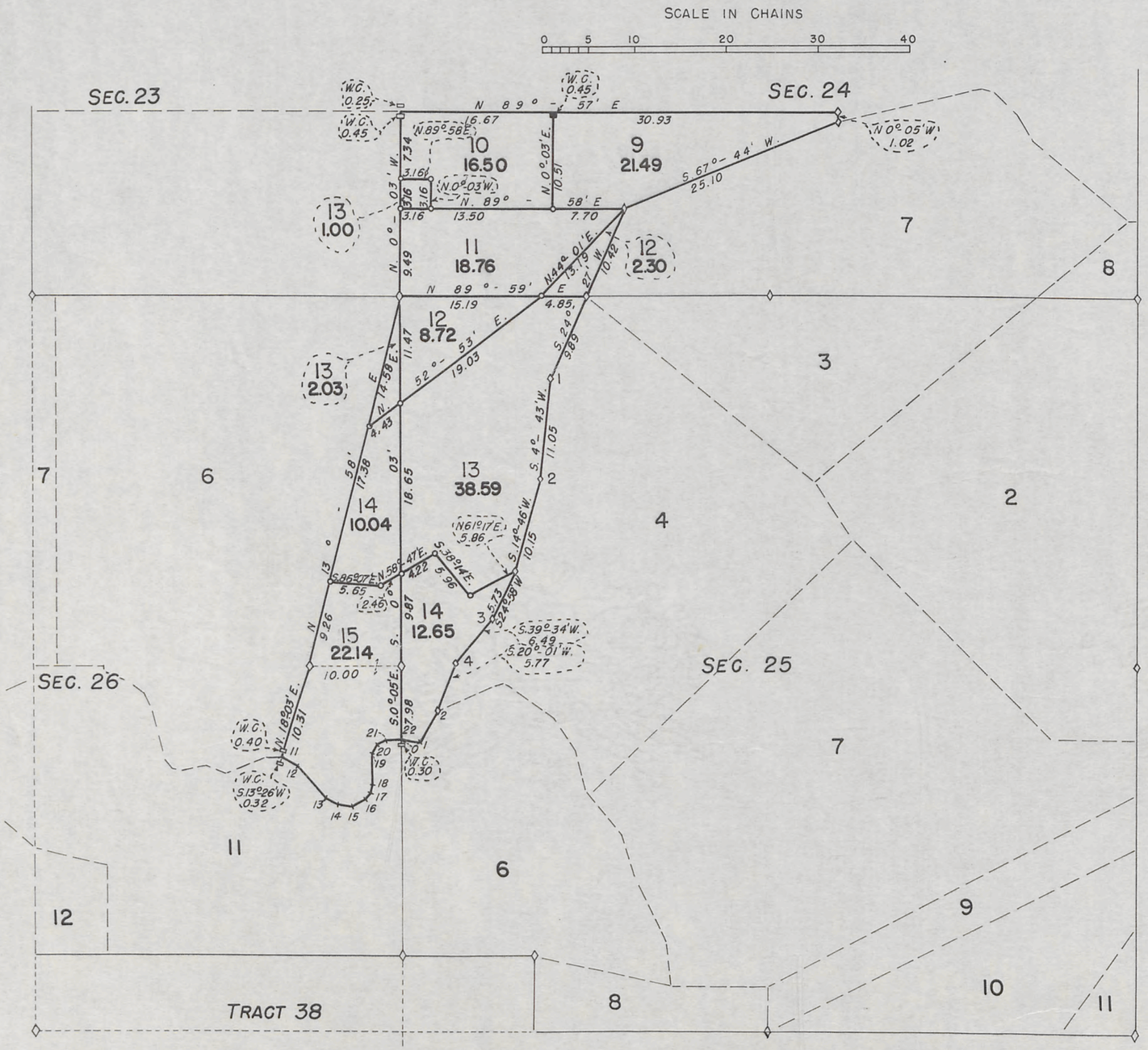

TRAVERSE OF LATERAL IN SECTIONS 25 & 26

11-12	S. 58° - 29' E. 1.88	18-19	N. 1° - 12' E. 3.45
12-13	S. 40° - 24' E. 4.81	19-20	N. 23° - 23' E. 1.14
13-14	S. 59° - 53' E. 1.52	20-21	N. 67° - 44' E. 1.14
14-15	N. 81° - 10' E. 1.52	21-22	N. 89° - 55' E. 1.88
15-16	N. 61° - 42' E. 1.60	0-1	S. 72° - 05' E. 1.76
16-17	N 46° - 35' E. 0.79	1-2	N. 35° - 41' E. 3.81
17-18	N 16° - 20' E 0.79		

Denotes corners of previous surveys found in place

Denotes corners set by Richard H. Kennedy, Engineer, Bureau of Reclamation.

Denotes witness corners of previous surveys found in place.

Denotes witness corners set by this survey.

ACCESSION NO. 26-615-179

RECEIVED JAN 21 1955 Land & Survey Office Cheyenne, Wyoming

BUREAU OF RECLAMATION
WASHINGTON, D. C. Dec. 2, 1954
THIS PLAT IS STRICTLY CONFORMABLE TO THE FIELD NOTES OF THE SURVEY, WHICH HAVE BEEN EXAMINED AND APPROVED.

Acting Asst. Commissioner

BUREAU OF LAND MANAGEMENT
WASHINGTON, D.C. Dec. 2, 1954
THE SURVEY REPRESENTED BY THIS PLAT HAVING BEEN CORRECTLY EXECUTED IN ACCORDANCE WITH THE REQUIREMENTS OF LAW AND THE REGULATIONS OF THIS BUREAU IS HEREBY ACCEPTED.

FOR THE DIRECTOR

ACTING CADASTRAL ENGINEERING STAFF OFFICER

2083-H

55-101

RHK

Acces. 6467

ORIGINAL

TOWNSHIP 55 NORTH, RANGE 101 WEST, OF THE 6th PRINCIPAL MERIDIAN, WYOMING

SUPPLEMENTAL SURVEY OF SECTIONS 23, 24, 25, 26, 27, AND 36

Surveyed by Lawrence E. Petersen and Richard N. Hull, Engineers, under authority of Departmental Instructions of October 24, 1906. Survey Commenced, May 31, 1938 Survey Completed, June 25, 1948

Scale: 1 inch 20 chains

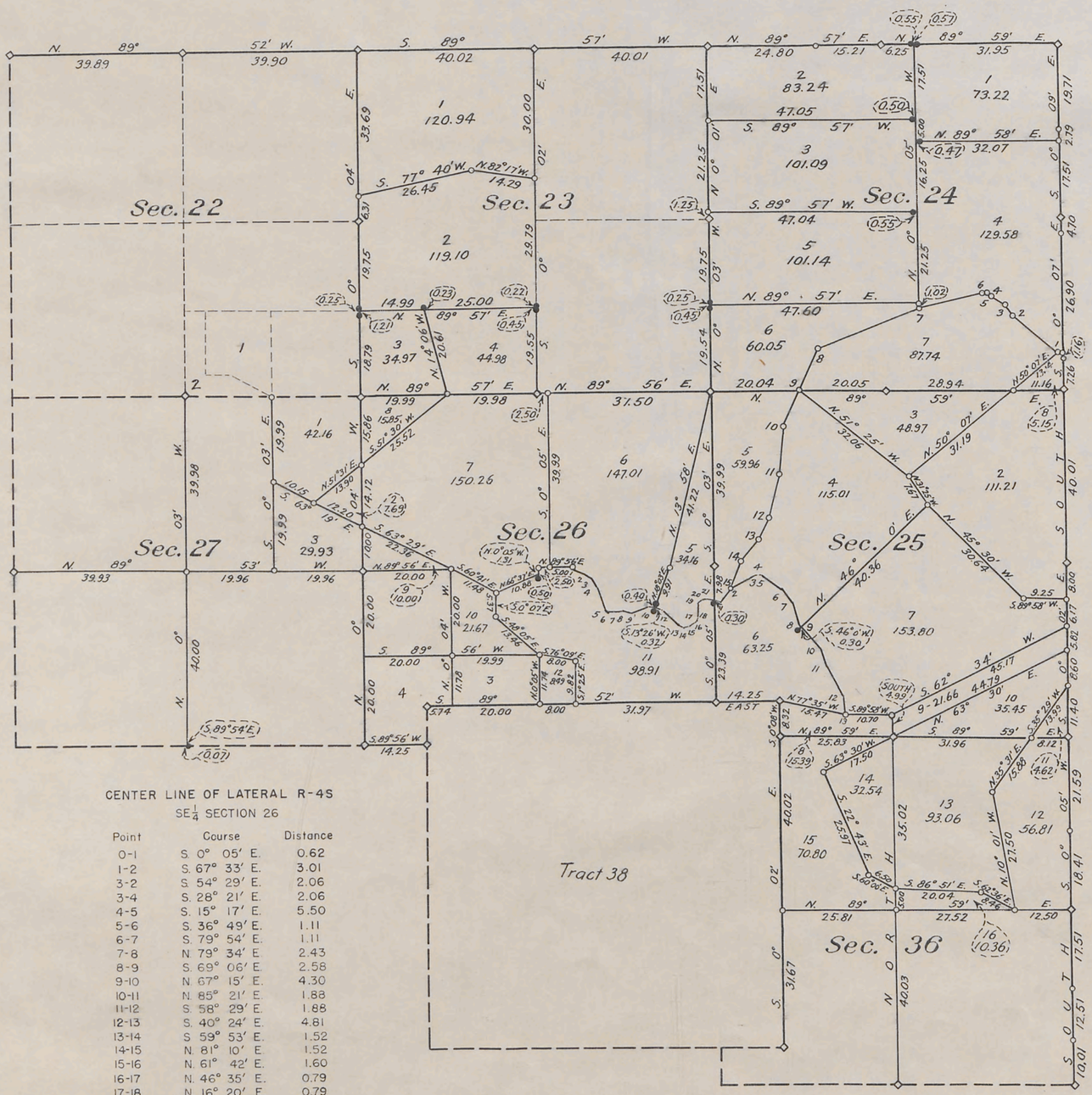

TRAVERSE IN
S½ SECTION 24 & NW¼ SECTION 25

Point	Course	Distance
0-1	S. 89° 58′ W.	1.06
1-2	N. 50° 12′ W.	13.76
2-3	N. 32° 51′ W.	3.12
3-4	N. 56° 21′ W.	3.84
4-5	N. 68° 02′ W.	0.92
5-6	S. 88° 37′ W.	0.92
6-7	S. 76° 56′ W.	14.69
7-8	S. 67° 44′ W.	25.10
8-9	S. 24° 27′ W.	10.42
9-10	S. 24° 27′ W.	9.89
10-11	S. 4° 43′ W.	11.05
11-12	S. 14° 46′ W.	10.15
12-13	S. 24° 59′ W.	5.73
13-14	S. 38° 24′ W.	6.49
14-15	S. 20° 01′ W.	5.77

CENTER LINE OF LATERAL R-4S
SW¼ SECTION 25

Point	Course	Distance
0-1	S. 72° 05′ E	1.76
1-2	N. 35° 41′ E.	3.81
2-3	N. 61° 17′ E.	6.38
3-4	N. 77° 25′ E.	0.84
4-5	S. 70° 19′ E.	0.84
5-6	S. 54° 11′ E.	5.95
6-7	S. 36° 52′ E.	4.05
7-8	S. 14° 55′ E.	5.18
8-9	S. 39° 38′ E.	0.54
9-10	S. 39° 38′ E.	5.79
10-11	S. 17° 33′ E.	4.61
11-12	S. 28° 27′ E.	8.09
12-13	S. 5° 15′ E.	4.47

CENTER LINE OF LATERAL R-4S
SE¼ SECTION 26

Point	Course	Distance
0-1	S. 0° 05′ E.	0.62
1-2	S. 67° 33′ E.	3.01
3-2	S. 54° 29′ E.	2.06
3-4	S. 28° 21′ E.	2.06
4-5	S. 15° 17′ E.	5.50
5-6	S. 36° 49′ E.	1.11
6-7	S. 79° 54′ E.	1.11
7-8	N. 79° 34′ E.	2.43
8-9	S. 69° 06′ E.	2.58
9-10	N. 67° 15′ E.	4.30
10-11	N. 85° 21′ E.	1.88
11-12	S. 58° 29′ E.	1.88
12-13	S. 40° 24′ E.	4.81
13-14	S. 59° 53′ E.	1.52
14-15	N. 81° 10′ E.	1.52
15-16	N. 61° 42′ E.	1.60
16-17	N. 46° 35′ E.	0.79
17-18	N. 16° 20′ E.	0.79
18-19	N. 1° 12′ E.	3.45
19-20	N. 23° 23′ E.	1.14
20-21	N. 67° 44′ E.	1.14
21-22	N. 89° 55′ E.	1.88

Denotes corners of previous surveys found in place.

Denotes corners set by Lawrence E. Petersen and Richard N. Hull, Engineers, Bureau of Reclamation.

Denotes witness corners set by Lawrence E. Petersen and Richard N. Hull.

Bureau of Reclamation
Washington, D. C. March 25, 1949

This plat is strictly conformable to the field notes of the survey, which have been examined and approved.

Michael W. Straus
Commissioner

Bureau of Land Management
Washington, D. C. March 28, 1949

The survey represented by this plat having been correctly executed in accordance with the requirements of law and the regulations of this bureau is hereby accepted.

For the Director

William F. Pickard
Chief, Branch of Surveys

2083-G

ACCESSION NO. 49-9

Recd at Publ. Sur. Office
June 11, 1949

55-101

Acces. No. 6468

Click Here for Field Notes

ORIGINAL

TOWNSHIP 55 NORTH, RANGE 101 WEST, OF THE 6th PRINCIPAL MERIDIAN, WYOMING

SUPPLEMENTAL SURVEY OF SECTIONS 10, 11, 12, 13, 14, AND 15

Surveyed by Lawrence E. Petersen and Richard N. Hull, Engineers, under authority of Departmental Instructions of October 24, 1906. Survey Commenced, May 31, 1938 Survey Completed, June 25, 1948

Scale: 1 inch = 20 chains

0 5 10 20 40 60

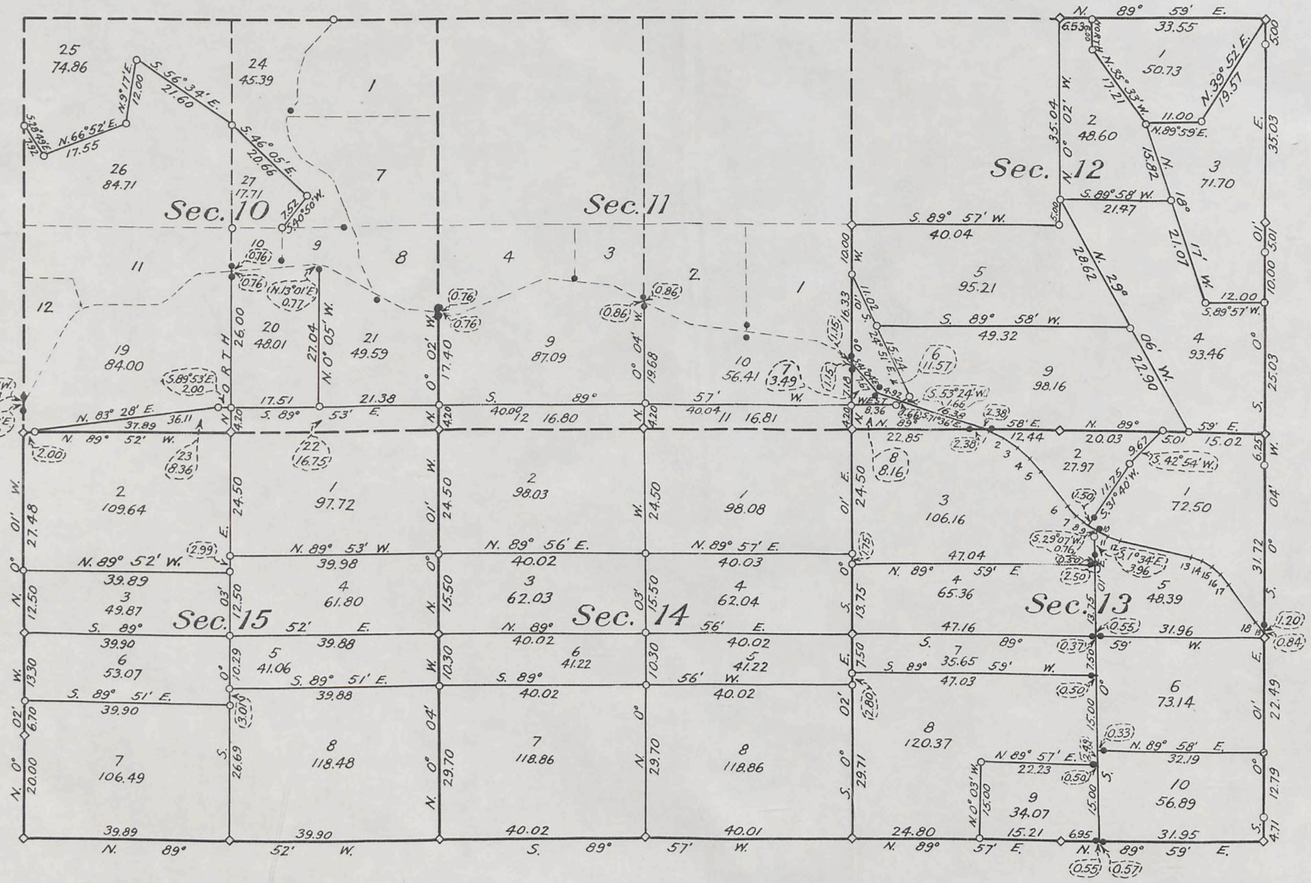

CENTER LINE OF ALKALI CREEK DRAIN
N½ SECTION 13

Point	Course	Distance
0-1	S. 71° 36′ E.	1.32
1-2	S. 67° 24′ E.	3.18
2-3	S. 59° 00′ E.	3.18
3-4	S. 50° 36′ E.	3.18
4-5	S. 42° 12′ E	3.18
5-6	S. 38° 00′ E.	8.77
6-7	S. 43° 05′ E.	2.57
7-8	S. 53° 15′ E.	2.57
8-9	S. 58° 20′ E.	0.74
9-10	S. 58° 20′ E.	1.49
10-11	S. 63° 25′ E.	2.57
11-12	S. 73° 36′ E.	2.57
12-13	S 78° 42′ E.	14.10
13-14	S. 72° 38′ E.	2.29
14-15	S. 60° 30′ E.	2.29
15-16	S. 48° 22′ E.	2.29
16-17	S. 36° 14′ E.	2.29
17-18	S. 30° 10′ E.	9.38
18-19	S. 39° 10′ E.	2.71

—◇— Denotes corners of previous surveys found in place.

—○— Denotes corners set by Lawrence E. Petersen and Richard N. Hull, Engineers, Bureau of Reclamation.

—●— Denotes witness corners set by Lawrence E. Petersen and Richard N. Hull.

Bureau of Reclamation
Washington, D. C. March 25, 1949

This plat is strictly conformable to the field notes of the survey, which have been examined and approved.

Michael W. Straus
Commissioner

Bureau of Land Management
Washington, D. C. March 28, 1949

The survey represented by this plat having been correctly executed in accordance with the requirements of law and the regulations of this bureau is hereby accepted.

For the Director
William A. Richards
Chief, Branch of Surveys

ACCESSION NO. 49-8

2083-F

Recd at Pub. Surv. Office July 11, 1949

55-101

Access. 6724

Click Here for Field Notes

ORIGINAL

SUPPLEMENTAL PLAT

TOWNSHIP 55 NORTH, RANGE 101 WEST, OF THE 6th PRINCIPAL MERIDIAN WYOMING

SECTIONS 9, 10, 11, 16, 21 AND 22

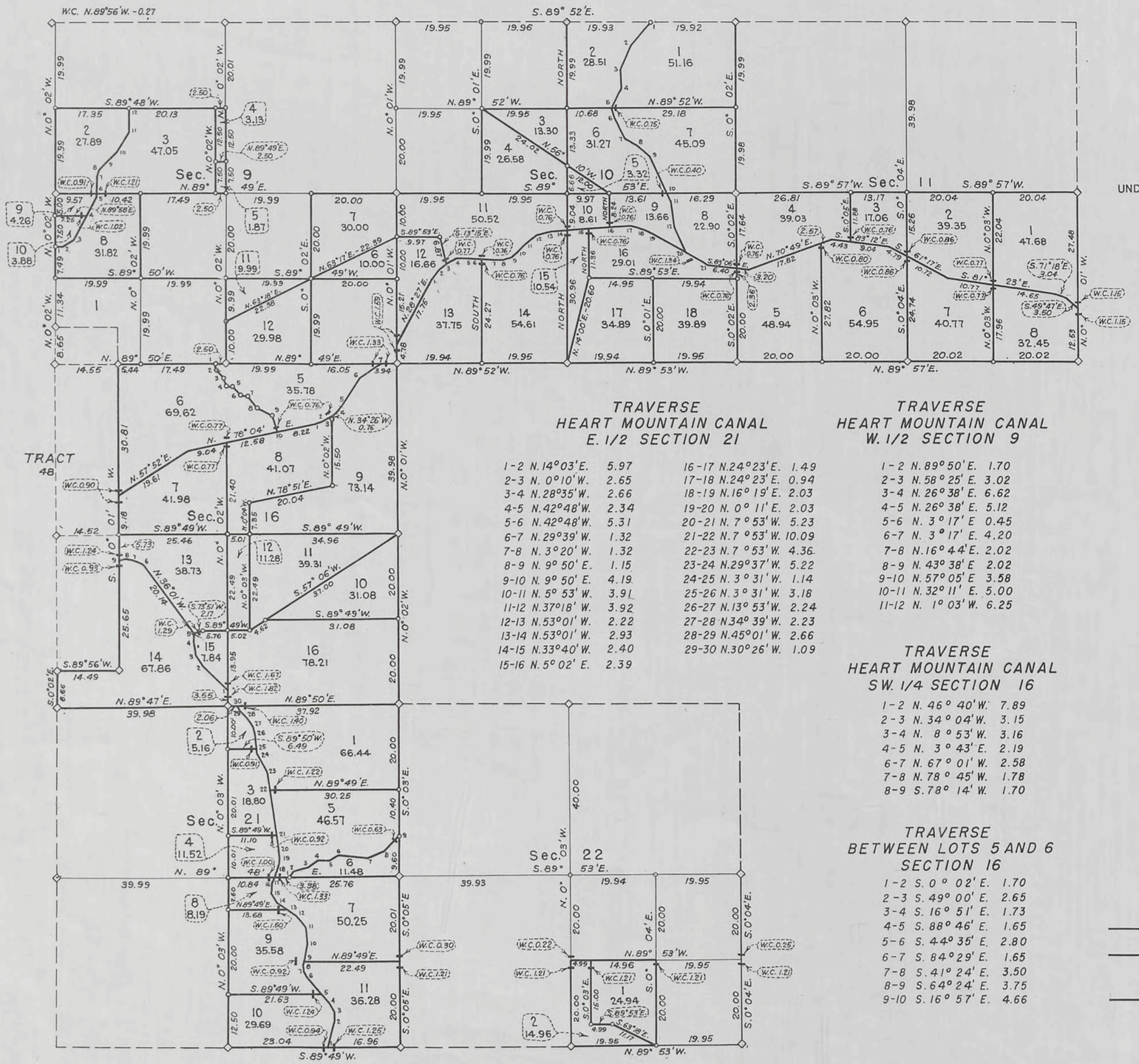

TRAVERSE
HEART MOUNTAIN CANAL
E. 1/2 SECTION 21

1-2	N. 14° 03' E. 5.97	16-17	N. 24° 23' E. 1.49
2-3	N. 0° 10' W. 2.65	17-18	N. 24° 23' E. 0.94
3-4	N. 28° 35' W. 2.66	18-19	N. 16° 19' E. 2.03
4-5	N. 42° 48' W. 2.34	19-20	N. 0° 11' E. 2.03
5-6	N. 42° 48' W. 5.31	20-21	N. 7° 53' W. 5.23
6-7	N. 29° 39' W. 1.32	21-22	N. 7° 53' W. 10.09
7-8	N. 3° 20' W. 1.32	22-23	N. 7° 53' W. 4.36
8-9	N. 9° 50' E. 1.15	23-24	N. 29° 37' W. 5.22
9-10	N. 9° 50' E. 4.19	24-25	N. 3° 31' W. 1.14
10-11	N. 5° 53' W. 3.91	25-26	N. 3° 31' W. 3.18
11-12	N. 37° 18' W. 3.92	26-27	N. 13° 53' W. 2.24
12-13	N. 53° 01' W. 2.22	27-28	N. 34° 39' W. 2.23
13-14	N. 53° 01' W. 2.93	28-29	N. 45° 01' W. 2.66
14-15	N. 33° 40' W. 2.40	29-30	N. 30° 26' W. 1.09
15-16	N. 5° 02' E. 2.39		

TRAVERSE
HEART MOUNTAIN CANAL
W. 1/2 SECTION 9

1-2	N. 89° 50' E. 1.70
2-3	N. 58° 25' E. 3.02
3-4	N. 26° 38' E. 6.62
4-5	N. 26° 38' E. 5.12
5-6	N. 3° 17' E 0.45
6-7	N. 3° 17' E. 4.20
7-8	N. 16° 44' E. 2.02
8-9	N. 43° 38' E 2.02
9-10	N. 57° 05' E 3.58
10-11	N. 32° 11' E. 5.00
11-12	N. 1° 03' W. 6.25

TRAVERSE
HEART MOUNTAIN CANAL
SW. 1/4 SECTION 16

1-2	N. 46° 40' W. 7.89
2-3	N. 34° 04' W. 3.15
3-4	N. 8° 53' W. 3.16
4-5	N. 3° 43' E. 2.19
6-7	N. 67° 01' W. 2.58
7-8	N. 78° 45' W. 1.78
8-9	S. 78° 14' W. 1.70

TRAVERSE
BETWEEN LOTS 5 AND 6
SECTION 16

1-2	S. 0° 02' E. 1.70
2-3	S. 49° 00' E. 2.65
3-4	S. 16° 51' E. 1.73
4-5	S. 88° 46' E. 1.65
5-6	S. 44° 35' E. 2.80
6-7	S. 84° 29' E. 1.65
7-8	S. 41° 24' E. 3.50
8-9	S. 64° 24' E. 3.75
9-10	S. 16° 57' E. 4.66

UNITED STATES
DEPARTMENT OF THE INTERIOR
BUREAU OF RECLAMATION

SHOSHONE IRRIGATION PROJECT

SUPPLEMENTAL PLAT

SURVEYED BY LAWRENCE E. PETERSEN, ENGINEER

UNDER AUTHORITY OF DEPARTMENTAL INSTRUCTIONS OF OCTOBER 24, 1906

SCALE: 1 INCH = 20 CHAINS

0 5 10 20 40 60

TRAVERSE
ALKALI CREEK DRAIN
S. 1/2 SECTION 10

1-2	N. 36° 28' E. 2.42
2-3	N. 52° 31' E. 2.42
3-4	N. 68° 33' E. 2.42
4-5	N. 84° 36' E. 2.42
5-6	S. 87° 23' E. 3.75
6-7	S. 87° 23' E. 2.88
7-8	N. 85° 55' E 2.03
8-9	N. 72° 30' E 2.03
9-10	N. 59° 06' E. 2.03
10-11	N. 45° 21' E. 2.13
11-12	N. 50° 37' E. 3.50
12-13	N. 73° 53' E. 3.50
13-14	N. 85° 31' E 3.81
14-15	N. 85° 31' E. 5.00
15-16	N. 85° 31' E. 5.00
16-17	N. 85° 31' E. 5.06
17-18	S. 85° 44' E. 2.64
18-19	S. 68° 14' E. 2.64
19-20	S. 59° 29' E. 9.15
20-21	S. 59° 29' E. 6.44

MEANDER
OF WATER COURSE
E. 1/2 SECTION 10

1-2	S. 40° 39' W. 7.35
2-3	S. 23° 06' W. 5.75
3-4	S. 2° 23' E. 4.40
4-5	S. 26° 50' W. 5.28
5-6	S. 17° 30' E. 2.60
6-7	S. 27° 07' E. 5.20
7-8	S. 60° 36' E. 2.95
8-9	S. 49° 34' E. 4.64
9-10	S. 23° 21' E. 9.21
10-11	S. 23° 21' E. 1.80
11-12	S. 7° 20' E. 5.65
12-20	S. 24° 59' E. 7.03

MEANDER
OF WATER COURSE
NE. 1/4 SECTION 21

1-2	N. 35° 48' E. 1.72
2-3	N. 73° 16' E. 3.40
3-4	N. 54° 46' E. 2.75
4-5	N. 89° 36' E. 2.75
5-6	N. 60° 46' E. 2.25
6-7	S. 83° 44' E. 6.80
7-8	N. 67° 31' E. 4.10
8-9	N. 46° 27' E. 5.50

TRAVERSE
ALKALI CREEK DRAIN
NE. 1/4 SECTION 16

1-2	N. 72° 26' E. 2.12
2-3	N. 61° 11' E. 2.12
3-4	N. 49° 56' E. 2.13
4-5	N. 38° 41' E. 2.13
5-6	N. 33° 03' E. 7.71
6-7	N. 55° 00' E. 5.67

Denotes corners of previous surveys found in place.

Denotes corners set by Lawrence E. Petersen, Engineer, Bureau of Reclamation.

Denotes witness corners set by Lawrence E. Petersen.

Bureau of Reclamation
Washington, D. C. July 14, 1947

The accompanying diagram of the survey of sections 9, 10, 11, 16, 21 and 22, T. 55 N., R. 101 W. 6th P. M., Wyoming, executed under authority of Departmental Instructions of October 24, 1906, is correct and according to the field notes thereof on file in this office, which have been examined and approved.

Acting Commissioner

Bureau of Land Management
Washington, D. C., September 23, 1947

The accompanying diagram of the survey of sections 9, 10, 11, 16, 21 and 22, T. 55 N., R. 101 W., 6th P.M., Wyoming, is conformable to the field notes thereof on file in this office, which have been examined and accepted.

Assistant Director

2083-E

ACCESSION NO. 47-40

Received at B.L.M. Office
Jan. 23, 1948

55-101

Acces. 6393

ORIGINAL

TOWNSHIP 55 NORTH, RANGE 101 WEST, OF THE 6th PRINCIPAL MERIDIAN, WYOMING

SUPPLEMENTAL PLAT OF SECTIONS 35 AND 36

SCALE: 1 INCH= 20 CHAINS

0 5 10 20 40 60

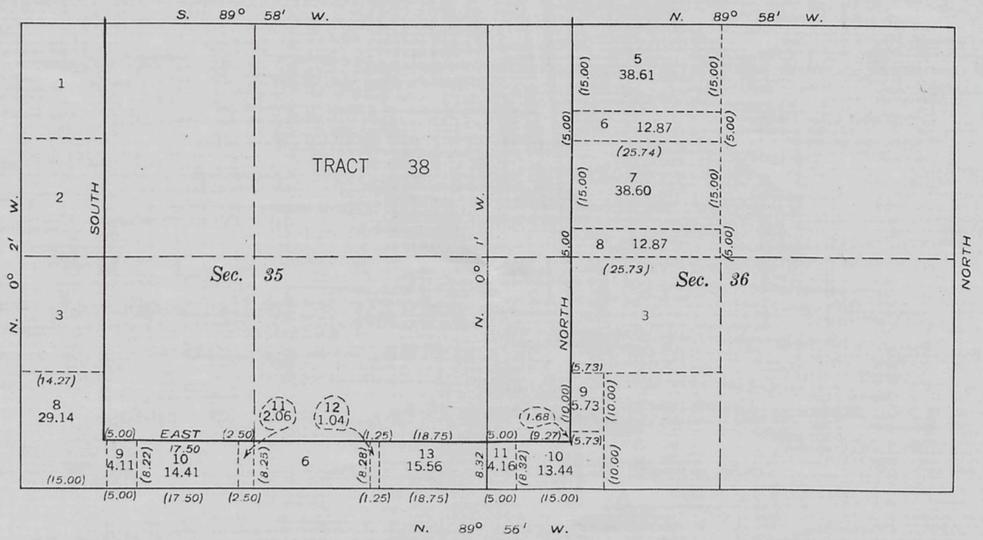

UNITED STATES
DEPARTMENT OF THE INTERIOR
General Land Office
Washington, D. C., JULY 8, 1946.

This supplemental plat of Sections 35 and 36, Township 55 North, Range 101 West, of the Sixth Principal Meridian, Wyoming, based upon the plat approved February 17, 1914, showing a subdivision of original lots 4, 5, and 7 sec. 35, and lots 1, 2, and 4 sec. 36, to accommodate the preparation of Farm Unit plats, Shoshone Irrigation Project, having been correctly prepared in accordance with the regulations of this office, is hereby approved.

Thos C Havell
ACTING Assistant Commissioner.

2083-D

Recd at U.S. Office Cheyenne
July 16, 1946

55-101

3389

Plat Accepted Jan 9 1920.

Supplemental Plat No. 2

Section 32, Resurvey Township No. 55 North. Range No. 101 West of the Sixth Principal Meridian, Wyoming.

Group No. 8 William R. Bandy

Scale, 10 Chains to 1 Inch

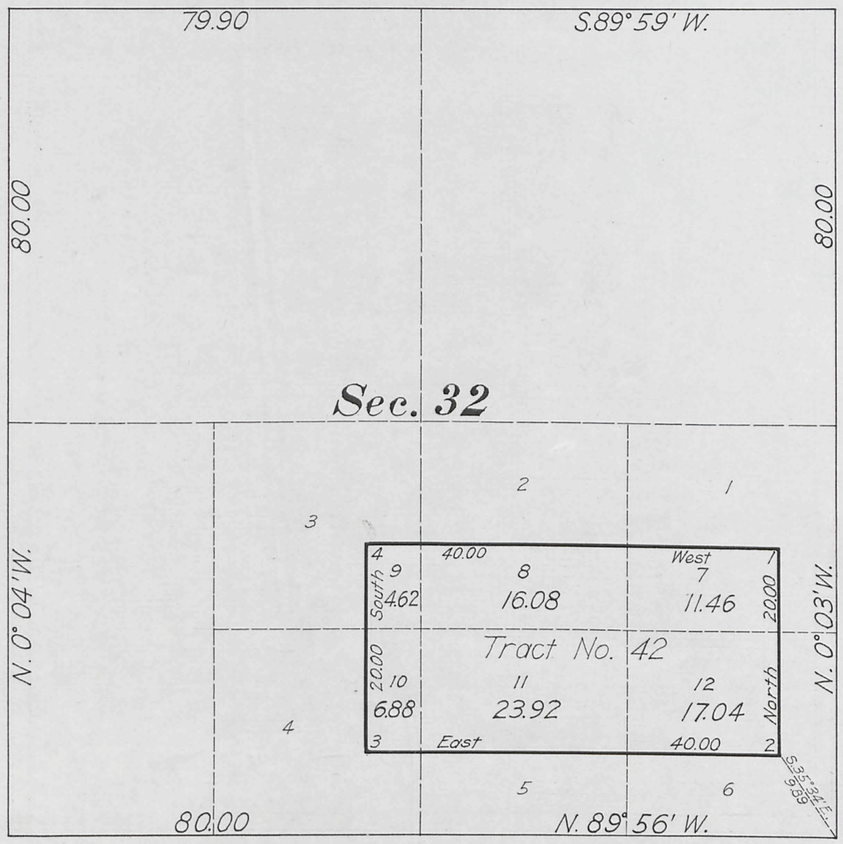

This Supplemental Plat No. 2, resurvey T. 55 N., R. 101 W., approved February 17, 1914, is prepared in accordance with directions given in Commissioner's letter "E" dated November 15, 1919, for the purpose of subdividing Tract No. 42 into fractional lots in accordance with the lines defining the legal subdivisions in Section 32, in order to provide a basis for amendment of S.A.H. No. 1014, Andrew B. Chapman, Lander 010794, and is hereby approved.

U.S. Surveyor General's Office,
Cheyenne, Wyoming, December 5, 1919.

Charles L. Decker
Surveyor General.

AMT

2083-C

55-101

Plats Lander
Jan 9, 1920

Supplemental Plat

Resurvey W. Portion Township No 55 North Range No. 101 West of the Sixth Principal Meridian Wyoming

Secs. 16, 17, 18, 19, 20, 21, 28, 29, 30, 31, 32, 33

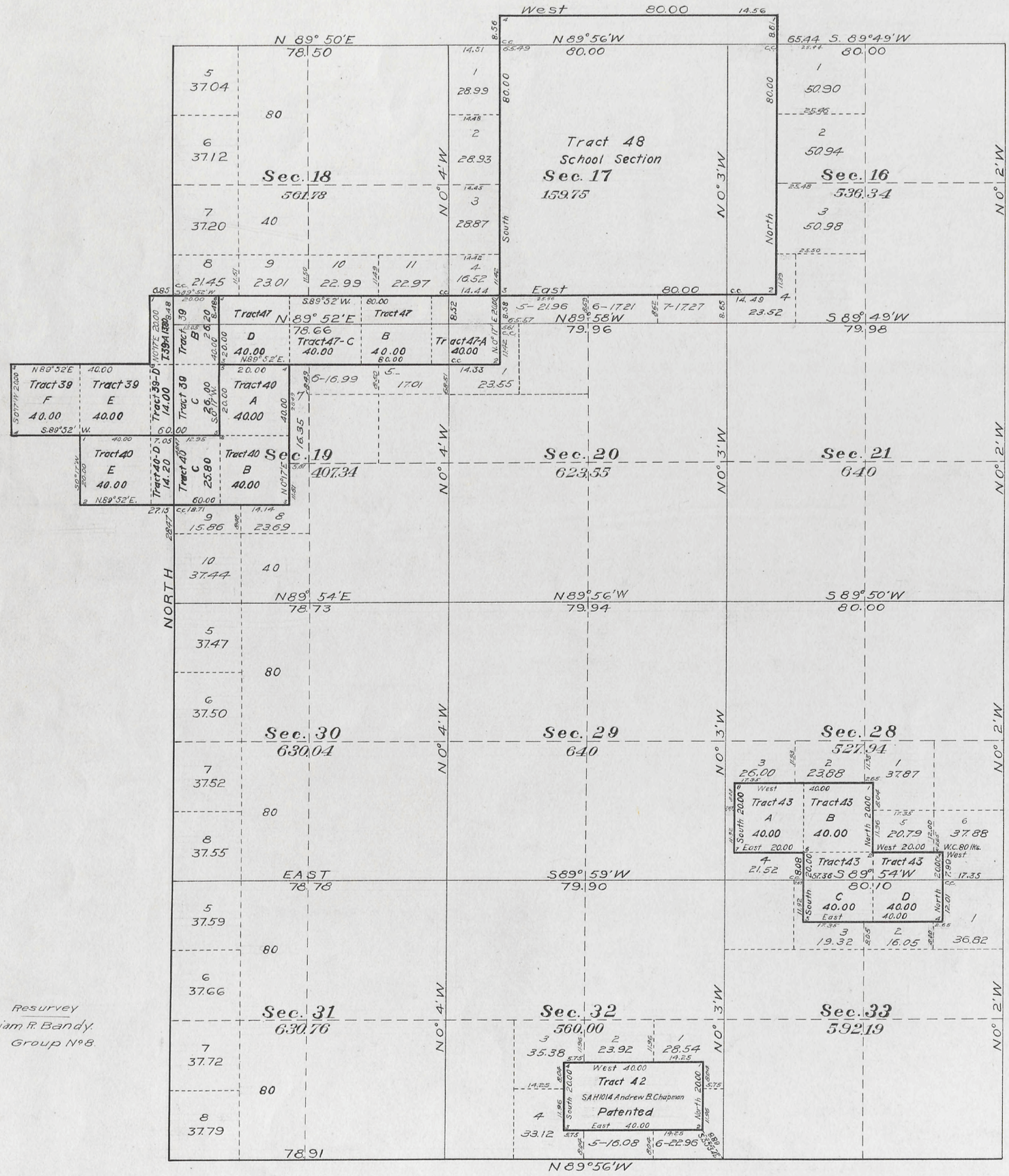

Resurvey
William R. Bandy.
Group No 8.

This Supplemental Plat of the resurvey of W. Portion Township No 55 North, Range No 101 West of the Sixth Principal Meridian, Wyoming, is strictly conformable to the field notes of the resurvey thereof on file in this office, which have been examined and approved.

Surveyor General's Office,
Cheyenne, Wyoming.
February 17, 1914

Charles L. Deckes
Surveyor General

55-101

Click Here for Field Notes

3387

(4-675 a)

Resurvey Township N°. 55 North, Range N°. 101 West of the Sixth Principal Meridian, Wyoming

See Supplemental Plat West Portion

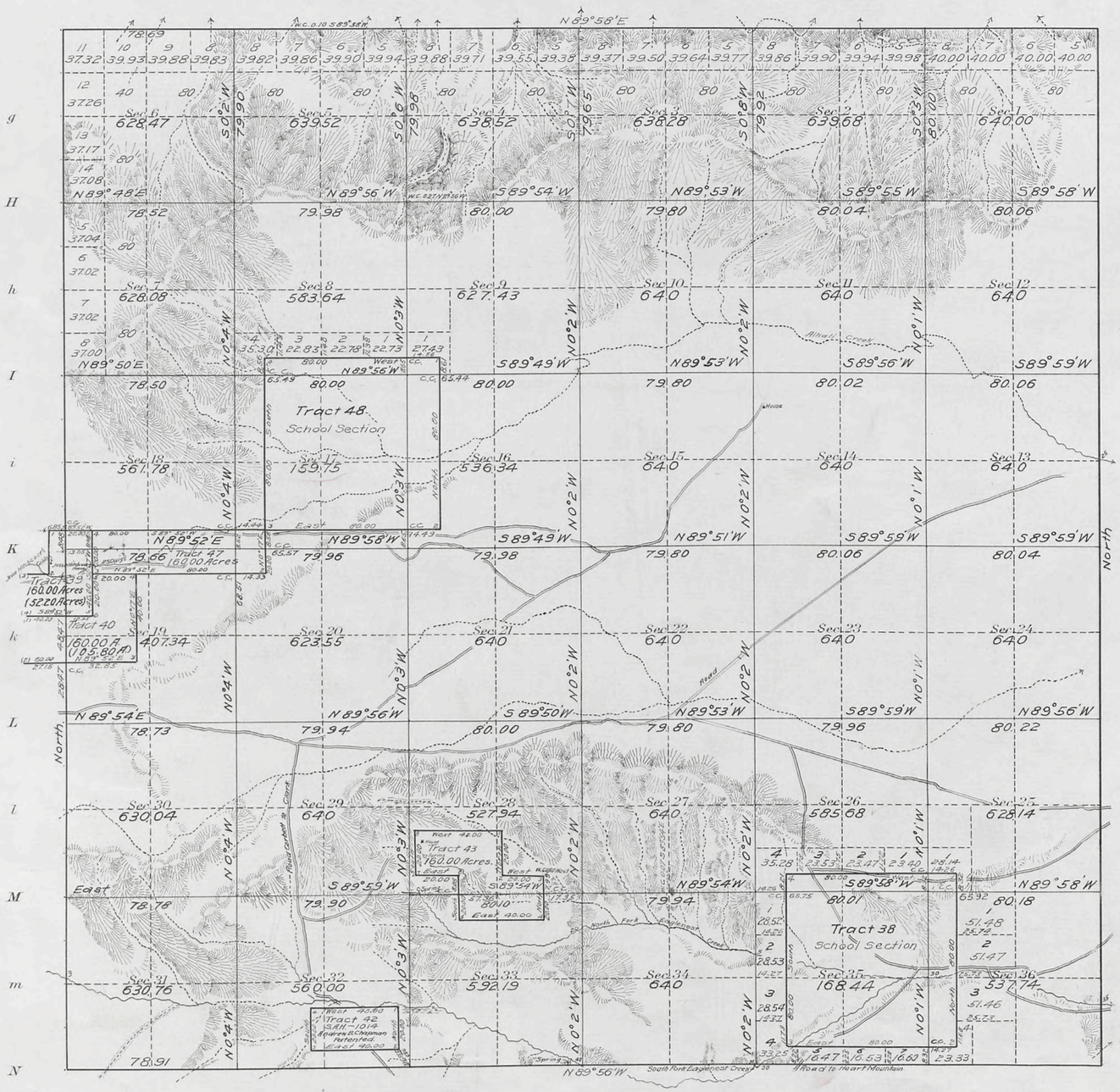

INDEX TO SEGREGATED TRACTS

Resurvey Tract N°	T.	R.	Sec.	Subdivision	Entry Kind	Entry Number	Status in Land Office	Entryman.
38	55	101	36	All	SS		Valid	Wyoming
39	"	"	19	E½NE¼SW¼NE¼ SE¼NW¼	H	03073	Valid	Jesse Hitchcock
40	"	"	19	N½SE¼	Ha.H.	03874	Valid	Jesse Hitchcock
	"	"	20	SW¼NW¼NW¼SW¼				
42	"	"	33	SE¼SW¼SW¼SE¼	FC	317	Patented	Andrew B. Chapman
43	"	"	27	S½SW¼	H	051	Valid	Jacob Gloecknaer
	"	"	34	NE¼NW¼NW¼NE¼				
47	"	"	20	N½N½	H	03074	Valid	Paul S. Craig
48	"	"	16	All	SS		Valid	Wyoming

Areas in Acres	
Public Land	211331
Indian Reservation	
Indian Allotments	
Mineral Claims	
Water Surface	
Segregated Tracts	1838.00
Total Area	22971.31

Scale 40 Chains to an inch

Mean Magnetic Declination 18° 30'E
Latitude 44° 42' N
Longitude 108° 57' W

Surveys Designated	By Whom Surveyed	Group No.	Group Date	Amount of Surveys Mls.	Amount of Surveys chs.	Amount of Surveys lks.	When Surveyed Begun	When Surveyed Completed
Resurvey Subdivisions	William R. Bandy	8	April 4, 1911	59	72	29	June 3, 1912	June 28, 1912
Resurvey North Township Line	" "	"	" " "	5	78	69	June 13, 1912	June 17, 1912
Resurvey South Township Line	" "	"	" " "	5	78	91	July 17, 1911	July 18, 1911
Eliminated Tract Lines	" "	"	" " "	3	00	00	June 5, 1912	June 5, 1912
Segregated Tract Lines	" "	"	" " "	19	12	85	June 11, 1912	August 16, 1912
Connections	" "	"	" " "	2	28	55	June 8, 1912	June 27, 1912
Resurvey Twelfth Auxiliary Meridian West	Brunt and Bandy	Contract 303	May 27, 1905	6	00	00	July 20, 1905	[illegible] 21, 1905
Resurvey West Township Line	Albert B Bartlett	Contract 341	August 16 1909	6	00	00	November 7, 1910	November 9, 1910

The above map of Resurvey Township No. 55 North, Range No. 101 West of the Sixth Principal Meridian, Wyoming, is strictly conformable to the field notes of the resurvey thereof on file in this office, which have been examined and approved

U. S. Surveyor General's Office.
Cheyenne, Wyoming. February 17, 1914.

Charles L. Decker
Surveyor General.

2083 A

55-101

Click Here for Field Notes

3386

TOWNSHIP No. 55 NORTH. RANGE No. 101 WEST of the 6TH Principal MERIDIAN.



Total number of Acres. 22,980.87

Surveys Designated	By Whom Surveyed	Date of Contract	Amount of Surveys Mls	Chs	Lks	When Surveyed	Magnetic Declination
S.W.&N. Township lines	C. A. Houcy	July 19 1882	17	77	34	Sept. 11, 12, 1883	20° 25' East
Subdivisions	" "	" "	59	71	39	Oct. 17-23, 1883	20° 26 " "
Connections							
12th Auxil. M.W.	" "	" "	6	00	00	Sptbr. 8, 1883	

The above Map of Township No. 55 North Range No. 101 West of the Sixth Principal Meridian Wyoming Territory is strictly conformable to the field notes of the survey thereof on file in this Office, which have been examined and approved

Surveyor General's Office,
Cheyenne Wyoming
March 17th 1884

Edw. C. David
Sur. Genl.

2083

A. Gast & Co., St. Louis, Mo.

55-101

Click Here for Field Notes

RESURVEY
TOWNSHIP EXTERIORS

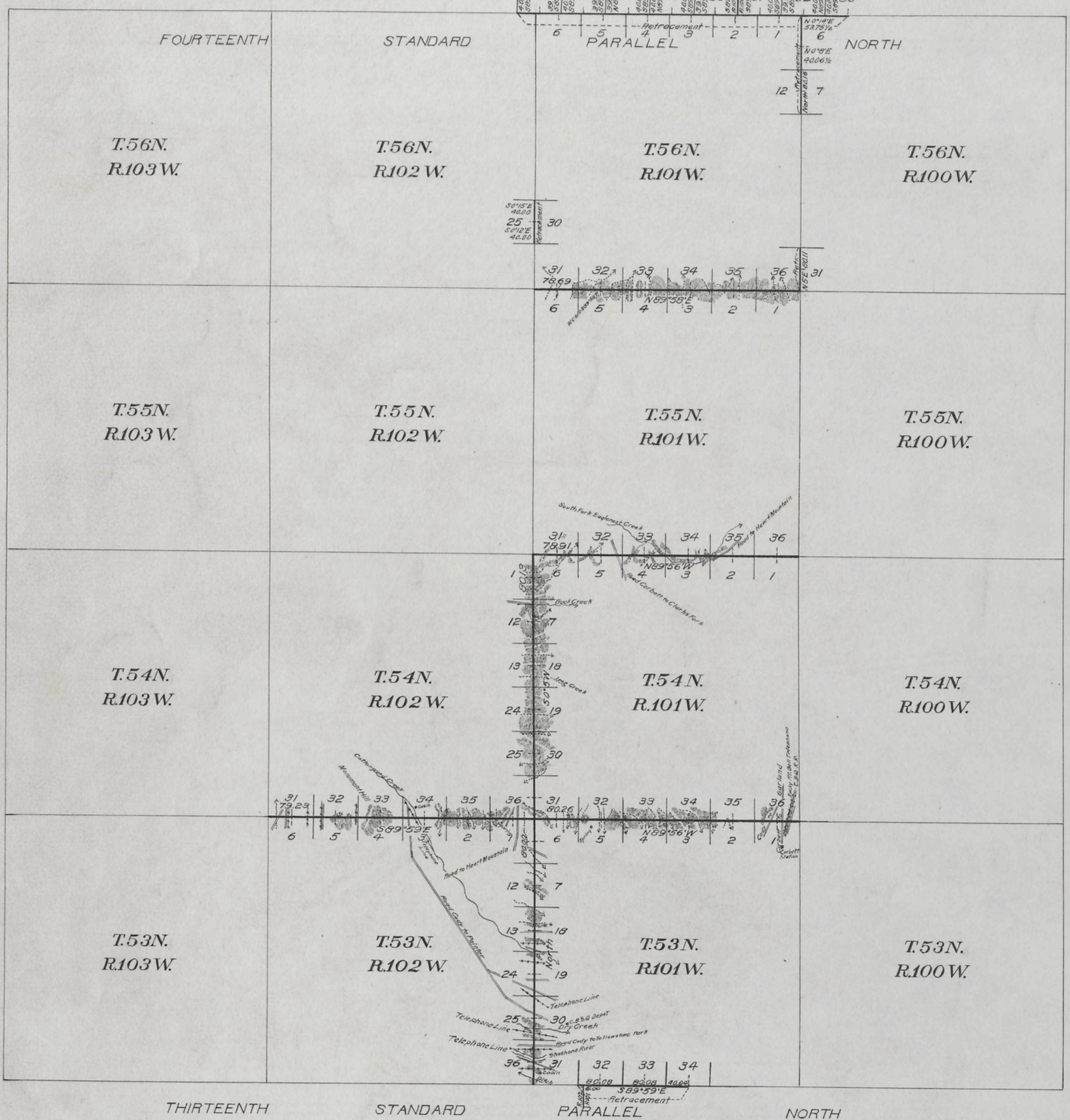

This Plat
of the Retracement of the
Fourteenth Standard Parallel North through a portion of Rs. 100 & 101 W., and the Thirteenth Standard Parallel North through a portion of R. 101 W., and a portion of the E. and W. Boundries of T. 56 N., R. 101 W., and
the Resurvey of the
North Boundries of Ts. 53, 54, & 55 N., R. 101 W. and T. 53 N., R. 102 W. and the W. Boundary of Ts. 53 & 54 N., R. 101 W. of the Sixth Principal Meridian, Wyoming, is strictly conformable to the field notes of the resurvey thereof by William R. Bandy, U.S. Transitman
under
Group No 8
dated April 4, 1911
which have been examined, approved and filed in this office.
U.S. Surv. Gen'ls. Office,
Cheyenne, Wyoming
February 17, 1914

Charles L. Deckes
U.S. Surv. Genl.

Surveys Designated	Amount Mls.	Chs.	Lks.	When Surveyed
Retracement Standard Lines	11	00	18	June 5, 1912 - July 24, 1912
Retracement Township Lines	3	13	98	July 15, 1912 - August 10, 1912
Resurvey Township Lines	35	77	22	June 15, 1911 - June 17, 1912
Connections	3	02	43½	June 5, 1911 - August 10, 1912

1902

2941

36

Indexed

Click Here for Field Notes

52

4851

RESURVEY
TOWNSHIP EXTERIORS

Scale: 1 inch = 160 chains.

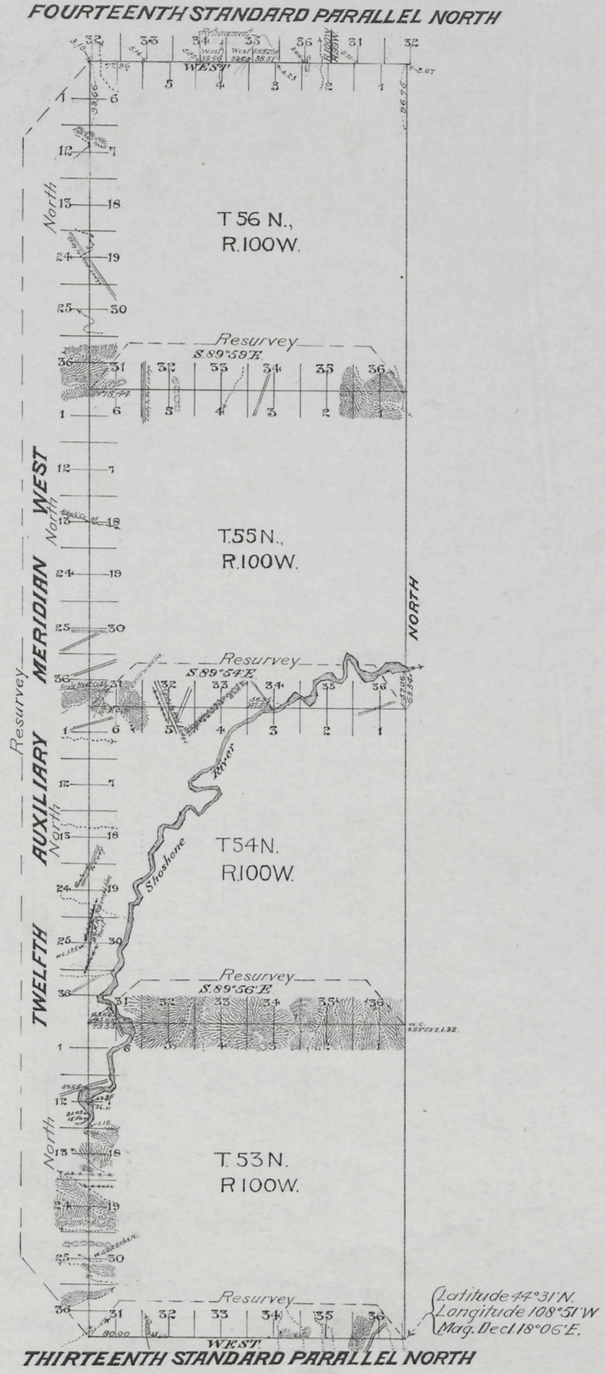

Table of Mileage.

Surveys Designated	Amount. Mls.	Chs.	Lks	When Surveyed
Standard lines, resurveyed,	30	13	66	July 12-14, 16-22, 1905
" " , retraced	1	37	67	Sept. 30, Oct. 4, 1905
Township " resurveyed	17	76	79	July 24, Aug. 8, Sept. 12-15, 1905
Connections		3	10	" " " " " " "

This Plat
of the Resurvey of
the Thirteenth Standard Parallel North through Range 100 West; the Twelfth Auxiliary Meridian West through Tps. 53, 54, 55 and 56 North; the North boundaries of Tps. 53, 54 and 55 North Range 100 West and of the Retracement of the Fourteenth Standard Parallel North through part of Range 100 West of the Sixth Principal Meridian, Wyoming, is strictly conformable to the field notes of the resurvey thereof by
Arthur H. Brunt and Richard E. Bandy, U.S.D.S.,
under their Contract No. 303, dated May 27, 1905,
which have been examined, approved and filed in this office.

U.S. Surv. Gen'ls. Office
Cheyenne, Wyoming.
October 4, 1906.

Alpheus. P. Hanson
U.S. Surv. Gen'l.

2903

C.W.S.

Survey accepted by the assistant Commissioner in his letter "E", Mch 18. 1907

(26)
Indexes
accession no. 3565
Click Here for Field Notes
Retracement Notes, All or Part

EXTERIOR LINES.

Magnetic Variation East. Scale 3 miles to 1 inch

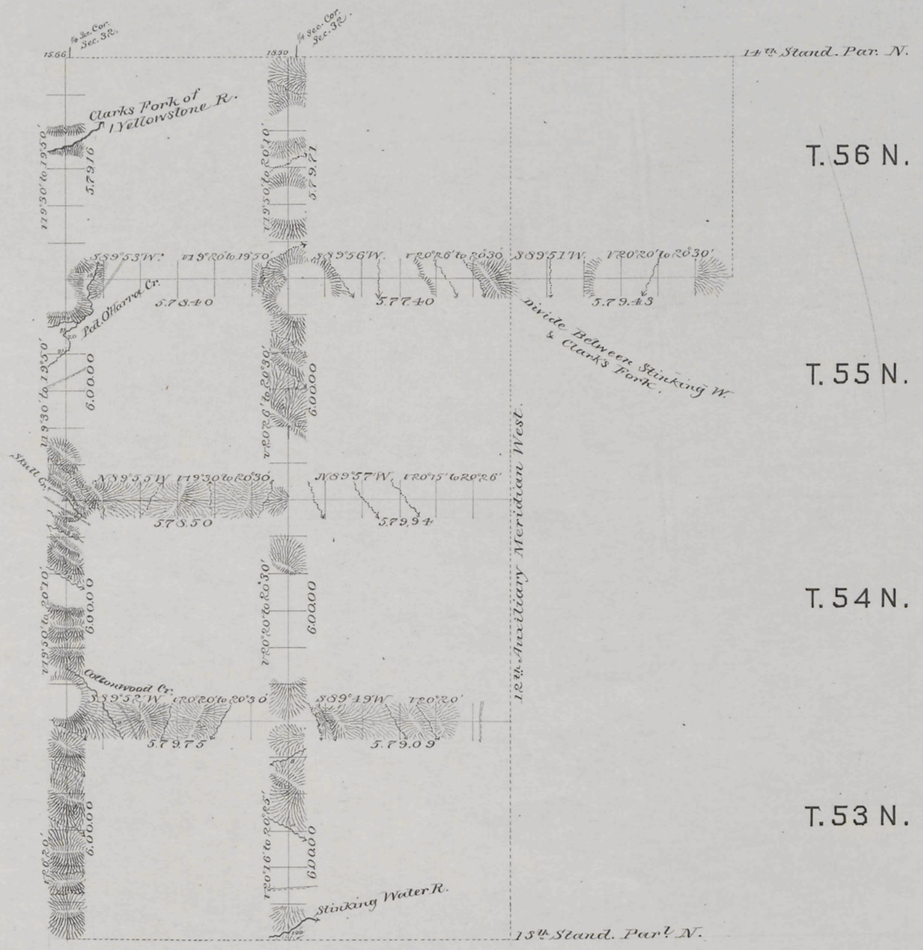

Surveys Designated	By Whom Surveyed	Date of Contract	Amount of Surveys Mls	Chs	Lks	When Surveyed
Exterior lines	C A Honey	July 19th 1882	89	71	38	Sept. 9-18th 1883
Connections	" "	" " "		34	16	" " "

I hereby certify that the above diagram of the Exterior lines of T. 56 N. R. 100 W. and T'ps 53, 54, 55 & 56 N. Ranges 101 & 102 West. of the 6th Principal Meridian Wyoming Territory is strictly conformable to the field notes of the survey thereof on file in this Office which have been examined and approved.

Surveyor General's Office
Cheyenne Wyoming
March 17" 1884

Edw. C. David Sur. Gen.

2115

(26)

Indexed

3564

Click Here for Field Notes

64

12TH AUXILIARY MERIDIAN WEST.

Sin Tps. 55 & 56 N., between Ranges 100, & 101 W. of 6th P.M., W.T.



Mag Var E.

Scale 40 chains to 1 inch.

Survey Designated	By Whom Surveyed	Date of Contract	Amount of Survey's	When Surveyed
12th Auxil M.M.	C. A. Honey	July 19th, '82.	11 79 35	Sept. 8, 9, 23.
Connections	" " "	" " "	00 12 00	" " "

I hereby certify that the above diagram of the 12th Auxiliary Meridian West, in Tps. 55 & 56 N., between Ranges 100 & 101, West of the 6th P.M., Wyo. Ter., is strictly conformable to the field notes of the survey thereof on file in this Office, which have been examined and approved.

Surveyor Generals Office
Cheyenne Wyoming March 17th 1884

Edw. C. Lord
Surv. Genl

2114