43

3699

43

Index to Segregated Tracts

Resurvey Township No. 55 North, Range No. 103 West of the Sixth Principal Meridian, Wyoming

Contract No. 341, Albert B. Bartlett, August 16, 1909

Resurvey	Original Survey							
Tract No.	T.	R.	Sec.	Subdivision	Entry Kind	Entry No.	Status in Land Office	Entryman
37	55	103	36	All	SS		Valid	Wyoming
38	"	"	35	NE¼NE¼	LS	4893	Patented	F. A. Hyde & Co.
39	"	"	26	S½SE¼	H	85	Valid	John W. Chapman
	"	"	35	NW¼NE¼, NE¼NW¼				
40	"	"	26	SE¼SW¼	FRS	4893	Patented	F. A. Hyde & Co.
41	"	"	35	SE¼NW¼, NE¼SW¼	SAH	1438	Patented	Orrin H. Woods
42	"	"	34	E½E½W½	D	341	Valid	Effie Chapman
	"	"	35	W½NW¼, NW¼SW¼				
43	"	"	24	S½SW¼, SW¼SE¼	D	318	Valid	John W. Chapman
	"	"	25	W½W½E½, SE¼SE¼				
44	"	"	25	NE¼SE¼	Coal	12	Patented	Ensley M. Bent
	55	102	30	Lot 3				
45	55	103	28	SW¼SW¼	LS	4994	Patented	Peter M. Collins
	"	"	29	SE¼SE¼				
46	"	"	29	W½SE¼, SW¼NE¼, SE¼NW¼	H	2136	Patented	Henry A. Luce
47	"	"	26	N½NE¼	SAH	1453	Patented	Orrin H. Woods
48	"	"	24	SW¼NE¼, NW¼SE¼	SAH	1524	Patented	Orrin H. Woods
49	"	"	24	N½NE¼, SE¼NE¼	SAH	1441	Patented	Orrin H. Woods
50	"	"	13	SE¼SW¼	H	2099	Patented	Orrin H. Woods
	"	"	24	NE¼NW¼				
51	"	"	24	W½NW¼	SAH	1452	Patented	Orrin H. Woods
52	"	"	13	E½	D	121	Patented	David W. Roberts
53	"	"	12	E½SE¼, NW¼SE¼	H	1497	Patented	Farley Kimball
	55	102	7	Lot 4				
54	55	103	12	E½NE¼	Pre Cash	86	Patented	Andrew B. Chapman
	55	102	7	Lot 1				
	"	"	6	Lot 7				
55	"	"	6	SE¼SW¼	SAH	1247	Patented	Russell Kimball
56	"	"	6	SE¼NW¼, NE¼SW¼	SAH	1055	Patented	Henry Chapman

Resurvey	Original Survey							
Tract No.	T.	R.	Sec.	Subdivision	Entry Kind	Entry No.	Status in Land Office	Entryman
57	55	102	6	Lot 2, SW¼NE¼	SAH	1357	Patented	Henry Chapman
58	55	103	2	Lot 2	D	1036	Valid	Maud G. Luce
59	"	"	2	S½NE¼, W½SE¼	H	1971	Valid	Thomas Davenport
60	54	103	3	Lots 2, 3 & 4, SW¼NE¼, S½NW¼, N½SW¼	FC	156	Patented	Henry Chapman
	"	"	4	SE¼NE¼, NE¼SE¼				
61	55	103	2	E½SW¼, SE¼NW¼, NW¼SW¼	H	696	Patented	Marcus T. L. Davenport
62	54	103	4	Lot 4, SW¼NW¼	T&S	5273	Patented	Henry F. Ashurst
63	"	"	5	Lot 1, SE¼NE¼	FRLS	5273	Patented	Henry F. Ashurst
64	55	103	10	NE¼NE¼	D	1220	Patented	Andy Cline
	"	"	11	NW¼NW¼				
	"	"	2	SW¼SW¼				
65	"	"	3	S½SE¼	D	1216	Patented	Carl F. Kath
	"	"	10	NW¼NE¼, NE¼NW¼				
66	"	"	3	SE¼SW¼	C	488	Patented	William H. Dickinson
67	"	"	3	SE¼NW¼, SW¼NE¼	H	399	Patented	Archie Beaton
68	"	"	3	Lot 4, SW¼NW¼, NW¼SW¼	D	838	Patented	Milton Gorsuch
	56	103	34	SW¼SW¼				
69	55	103	3	SW¼SW¼	D	782	Patented	Nonie M. Huntington
	"	"	10	W½NW¼				
71	"	"	35	S½NE¼	SAH	1439	Patented	Orrin H. Woods
72	"	"	9	SE¼SE¼	D	1221	Patented	Emily Cline
	"	"	10	SW¼SW¼				
74	"	"	9	NW¼NW¼	FRS	11425	Patented	Jed L. Washburn
75	54	103	1	All	SL		Patented	Wyoming
76	54	102	6	Lots 4, 5	SAH	1440	Patented	Orrin H. Woods
77	55	103	27	SW¼NE¼, SE¼NW¼	LS	3103	Valid	F. A. Hyde & Co.
79	"	"	1	W½SE¼, NE¼SE¼, S½NE¼, Lot 1	D	384	Patented	Russell Kimball
	55	102	6	Lots 4 and 5				

The above index to tracts which have been segregated by the original public survey in the resurvey of T. 55 N., R. 103 W. under Contract No. 341 has been prepared in strict conformity with the field notes of the accepted resurvey on file in this office, which have been examined and approved.

Surveyor Generals Office
Cheyenne, Wyoming
November 21, 1913

Charles L. Decker
Surveyor General

2158-F

55-103

43

44

3698

Supplemental Plat No. 4

Resurvey S E ¼ Township No. 55 North, Range No. 103 West of the Sixth Principal Meridian, Wyoming

Scale: 20 Chains to 1 Inch

Secs. 22, 23, 24, 25, 26, 27, 34, 35, 36

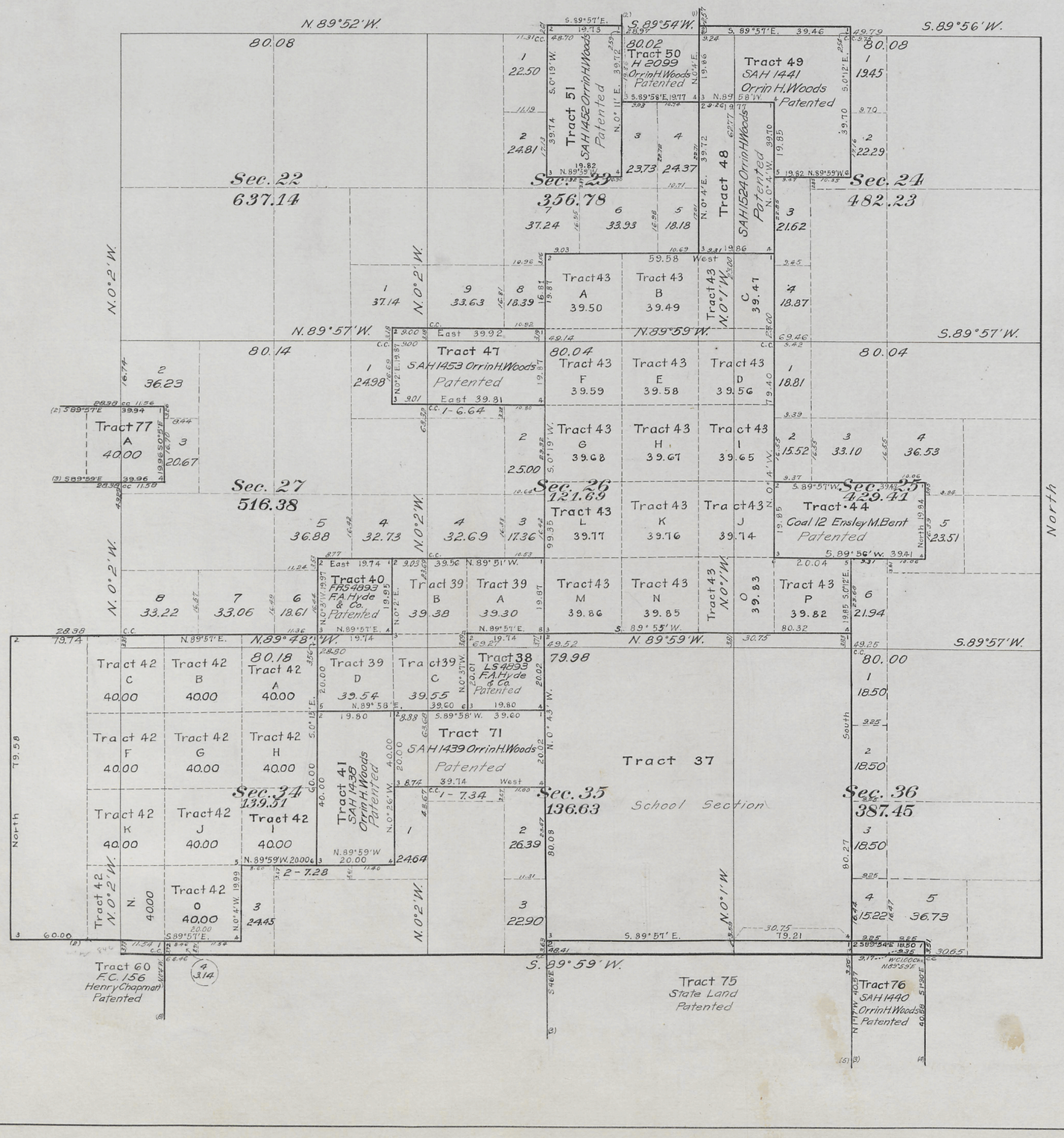

This Supplemental Plat of the Resurvey of the S E ¼ Township No. 55 North, Range No. 103 West of the Sixth Principal Meridian, Wyoming, is strictly conformable to the field notes of the resurvey thereof on file in this office which have been examined and approved.

Surveyor General's Office
Cheyenne, Wyoming.
November 21, 1913

Charles L. Decker
Surveyor General

Resurvey
Albert B. Bartlett
Contract No. 341

M.M.K.

C.E.Y.

2158-E

Accepted by Hon. Commissioner in letter "E" March 2, 1914.
Triplicate plat filed in Lander Land Office March 19, 1914

55-103

43

3697

43

Supplemental Plat No. 3

Resurvey SW ¼ Township No. 55 North, Range No. 103 West of the Sixth Principal Meridian, Wyoming

Scale: 20 chains to 1 inch

Secs. 19, 20, 21, 28, 29, 30, 31, 32, 33.

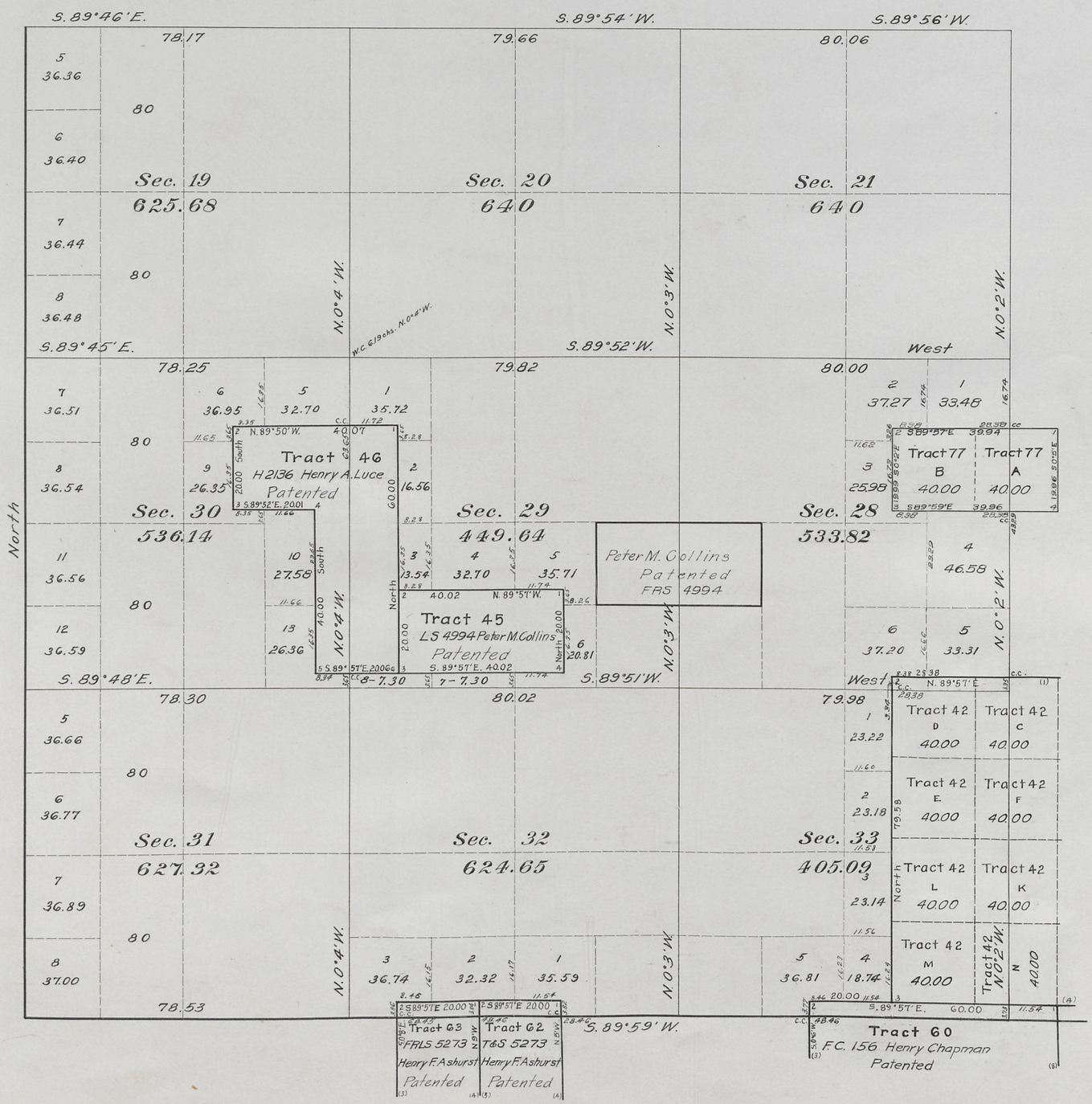

This Supplemental Plat of the Resurvey of the SW ¼ Township No. 55 North, Range No. 103 West of the Sixth Principal Meridian, Wyoming, is strictly conformable to the field notes of the resurvey thereof on file in this office which have been examined and approved.
Surveyor General's Office
Cheyenne, Wyoming.
November 21, 1913.

Charles L. Decker
Surveyor General

Resurvey
Albert B. Bartlett
Contract No. 341

M. M. K.

2158-D

Accepted by Hon. Commissioner in letter "E" March 2, 1914.
Triplicate plat filed in Sander land office March 19, 1914.

55-103

43

42

3696

Supplemental Plat No. 2

Resurvey NW¼ Township No. 55 North, Range No. 103 West of the Sixth Principal Meridian, Wyoming

Scale: 20 Chains to 1 Inch

Secs. 4,5,6,7,8,9,16,17,18.

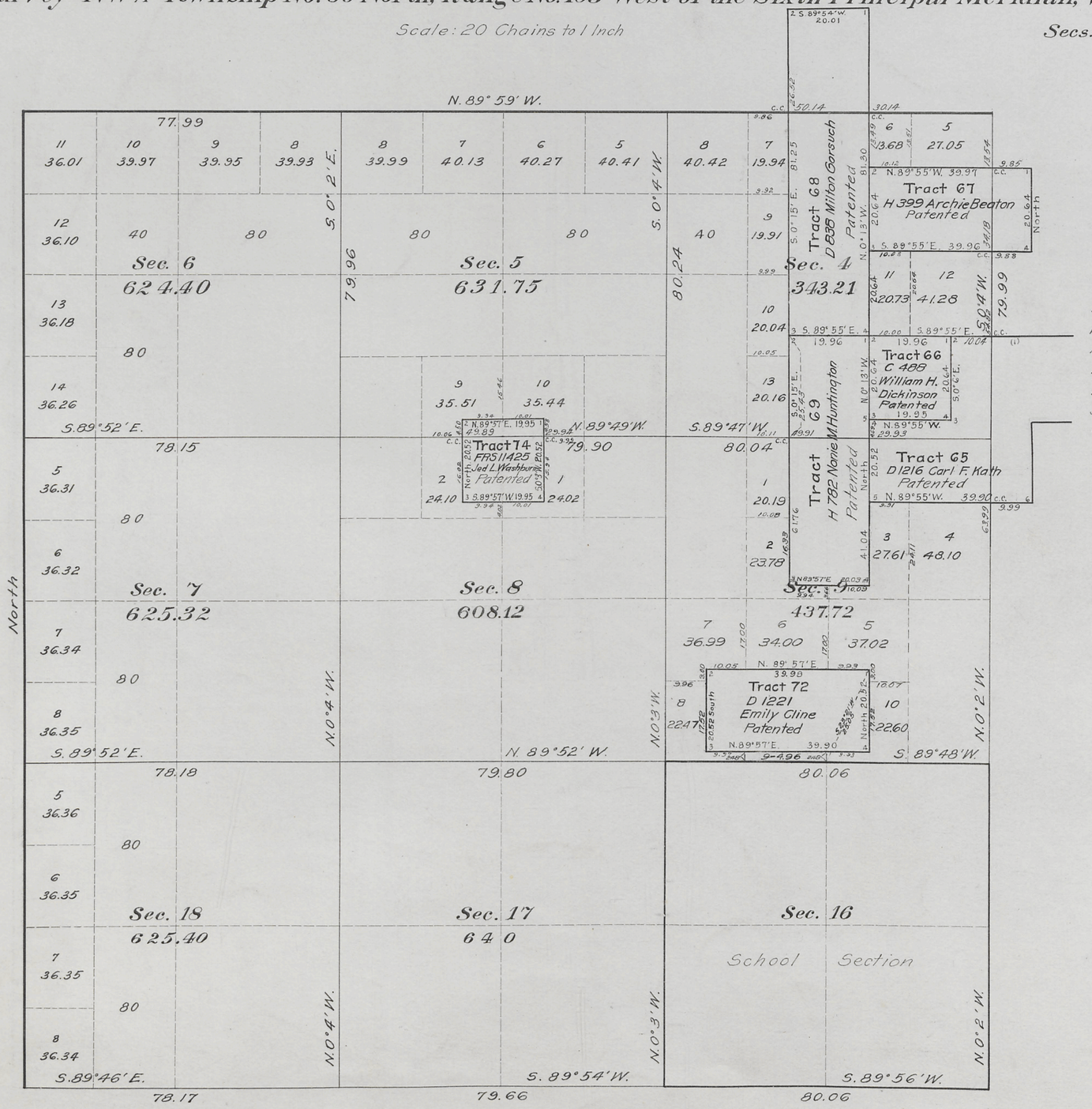

This Supplemental Plat of the Resurvey of the NW¼ Township No. 55 North, Range No. 103 West of the Sixth Principal Meridian, Wyoming, is strictly conformable to the field notes of the resurvey thereof on file in this office, which have been examined and approved.
Surveyor General's Office
Cheyenne, Wyoming.
November 21, 1913

Charles L. Dickey
Surveyor General

Resurvey
Albert B. Bartlett
Contract No. 341

M.M.K.

2158-C

Accepted by Hon. Commissioner in letter "E" March 2, 1914.
Triplicate plat filed in Lander land office March 19, 1914.

55-103

43

accession no. 3695

41

Supplemental Plat No. 1

Resurvey NE ¼ Township No. 55 North, Range No. 103 West of the Sixth Principal Meridian, Wyoming

Scale: 20 chains to 1 inch

Secs. 1,2,3,10,11,12,13,14,15.

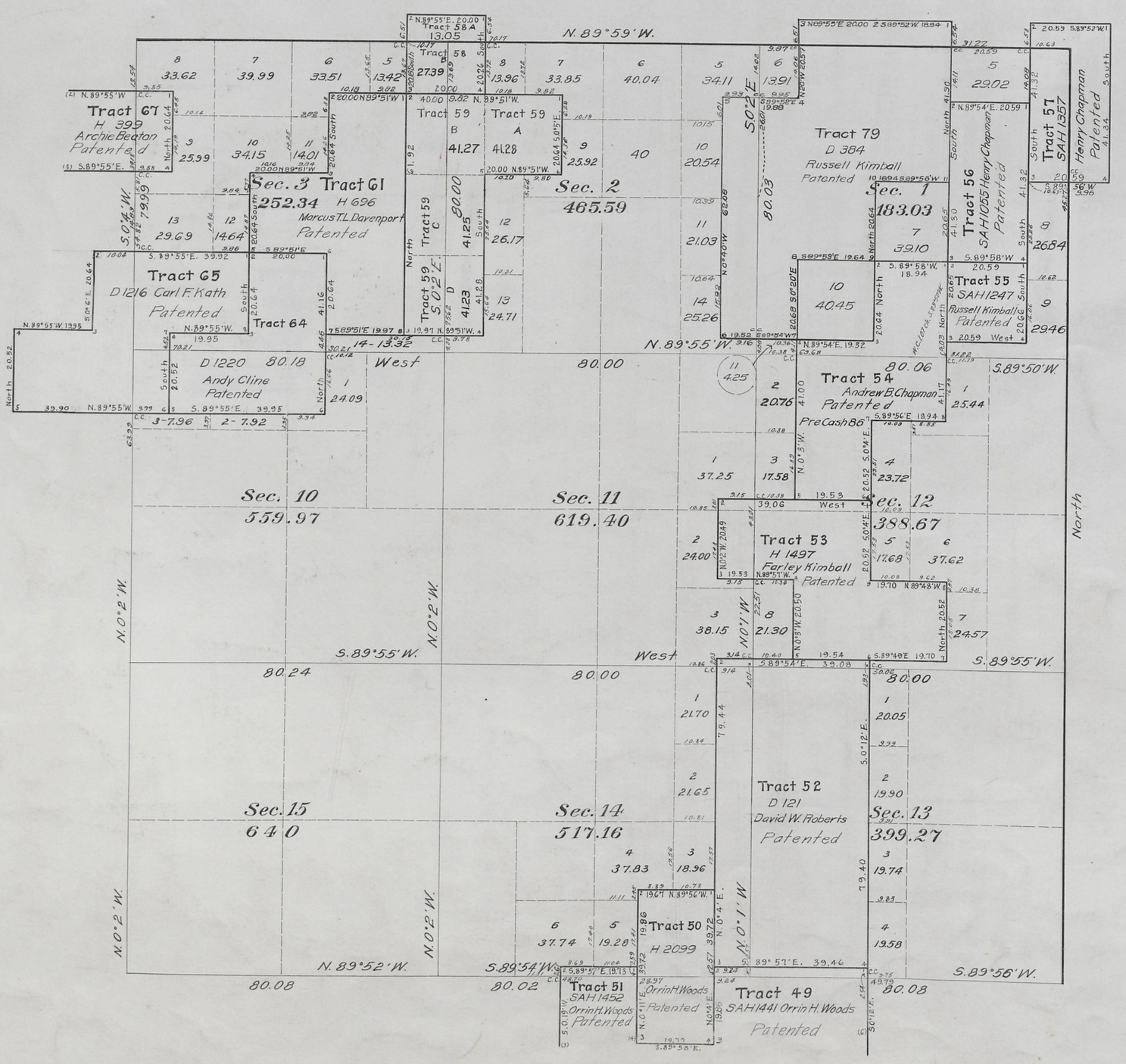

This Supplemental Plat of the Resurvey of the NE ¼ Township No. 55 North, Range No. 103 West of the Sixth Principal Meridian, Wyoming, is strictly conformable to the field notes of the resurvey thereof on file in this office which have been examined and approved.
Surveyor General's Office,
Cheyenne, Wyoming,
November 21, 1913.

Charles L. Deekes
Surveyor General

Resurvey
Albert B. Bartlett
Contract No. 341

M.M.K.

2158-B

Accepted by Com. Commissioner in letter "E" March 2, 1914
Triplicate plat filed in Lander land office March 19, 1914.

55-103

43

Click Here for Field Notes

Click Here for Private Land Claim Notes

40

3694

(4-675 a)

Resurvey Township No. 55 North, Range No. 103 West of the Sixth Principal Meridian, Wyoming

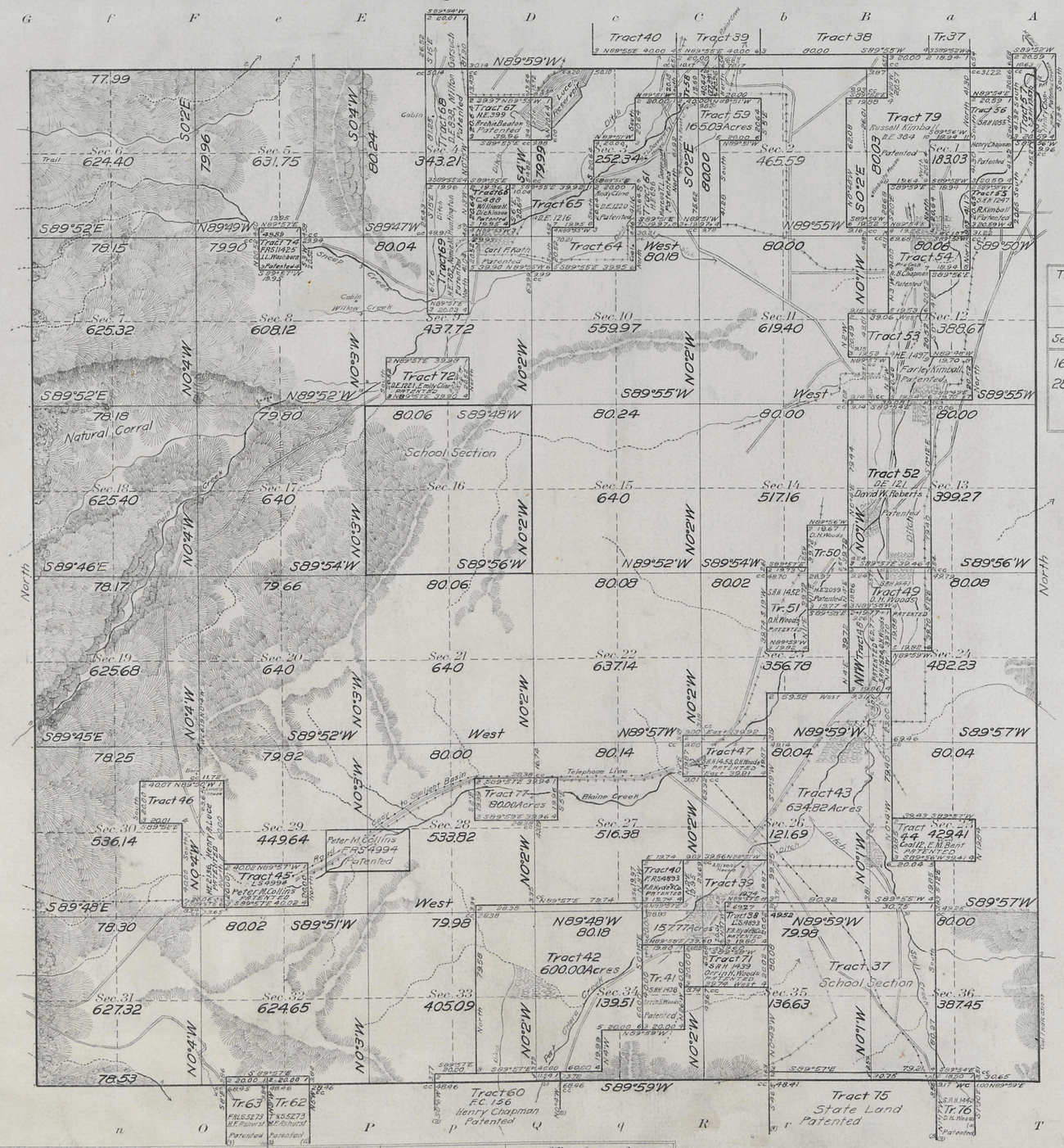

See Supplemental Plat
No. 1 NE¼
No. 2 NW¼
No. 3 SW¼
No. 4 SE¼

TABLE OF PATENTED ENTRIES NOT SEGREGATED
T. 55 N., R. 103 W.
Conforming to Resurvey

ORIGINAL SURVEY					RESURVEY	
Sec.	Subdivision	Entry Kind	No.	Entryman	Sec.	Subdivision
16	All	SS		Wyoming	16	All
28	NW¼SE¼	FRS 4994		Peter M. Collins	28	NW¼SW¼
	NE¼SW¼				29	NE¼SE¼

Coal indications
Sec. 10
" 24
" 25
" 36

Areas in Acres	
Public Land	16850.91
Patented Land Not Segregated	720.00
Indian Allotments	
Mineral Claims	
Water Surface	
Segregated Tracts	5385.33
Total Area	22956.24

Scale 40 Chains to an inch

Mean Magnetic Declination 18°40'E
Latitude: 44°42'N
Longitude: 109°12'W

Surveys Designated	By Whom Surveyed	Contract No.	Contract Date	Amount of Surveys Mls.	chs.	lks.	When Surveyed Begun	Completed
Resurvey Subdivisions	Albert B. Bartlett	341	August 16, 1909	59	71	65	October 25, 1910	May 25, 1911
Meanders	" "	"	" "	1	07	30	November 4, 1910	November 4, 1910
Connections	" "	"	" "	5	63	99	November 2, 1910	May 9, 1913
Segregated Tract Lines	" "	"	" "	83	18	52	October 26, 1910	May 26, 1913
Resurvey North Township Line	" "	"	" "	5	77	99	October 30, 1910	November 1, 1910
Resurvey East Township Line	" "	"	" "	6	00	00	October 15, 1910	October 31, 1910
Resurvey South Township Line	" "	"	" "	5	78	53	October 17, 1910	October 17, 1910
Resurvey West Township Line	" "	"	" "	6	00	00	October 29, 1910	October 30, 1910
Segregated Tract 79	Walter E. Hoffman		May 22, 1912	8	46	89	June 17, 1912	June 17, 1912
Connections	" "	341	" "		32	14	June 17, 1912	June 17, 1912
SEGREGATED TRACTS SURVEYED AND ELIMINATED	Albert B. Bartlett	"	August 16, 1909	2	40	83	October 23, 1910	May 9, 1913

The above map of Resurvey Township No. 55 North, Range No. 103 West of the Sixth Principal Meridian, Wyoming is strictly conformable to the field notes of the resurvey thereof on file in this office, which have been examined and approved

U. S. Surveyor General's Office.
Cheyenne, Wyoming, November 21, 1913

Charles L. Decker
Surveyor General.

E.M.H. Lettering & Repro.

2158-A

Accepted by Hon. Commissioner in letter "E" March 2, 1914
Triplicate Plat filed in Lander land office March 19, 1914

55-103

Click Here for Field Notes

(27)

28

3693

TOWNSHIP No. 55 NORTH, RANGE No. 103 WEST of the 6TH Principal MERIDIAN.

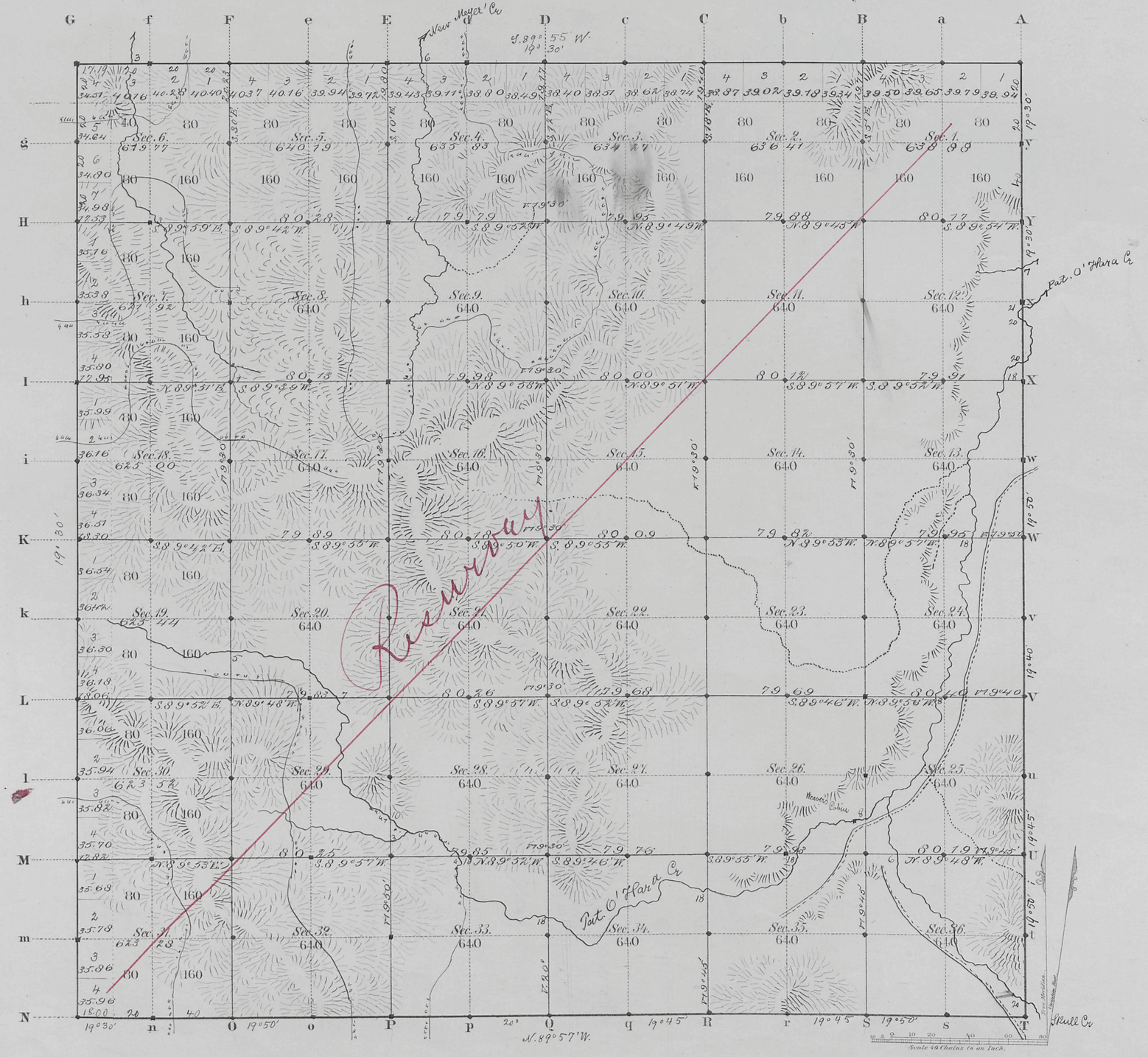

Total number of Acres. 22,924.51

	Surveys Designated	By Whom Surveyed	Date of Contract	Amount of Surveys Mls.	Chs.	Lks.	When Surveyed	Magnetic Declination
S.W.	Township lines	Frank Buckley	July 22, 1882	17	75	19	October 3, 4, 1883	19° 32' East
	Subdivisions	" "	" "	59	67	95	October 12–16, 1883	19° 30' " "
	Connections							
	E. Township 2	C. A. Honey	July 19, 1882	6	00	00	September 17, 1883	

The above Map of Township No. 55 North of Range No. 103 West of the Sixth Principal Meridian Wyoming Territory is strictly conformable to the field notes of the survey thereof on file in this Office, which have been examined and approved.

Surveyor General's Office,
Cheyenne Wyoming
March 31st 1884

Edw. C. Faunce
Surv. Gen.l

2158

A. GAST & CO. ST. LOUIS & N.Y.

Survey accepted by G.L.O. in letter E. Apr. 29, 1884.

Case 55-103

43

Reduced

Click Here for Field Notes

4894

20

RESURVEY
TOWNSHIP EXTERIORS

SCALE: 160 CHAINS TO 1 INCH



This Plat
of the Retracement
of a Part of the
Fourteenth Standard Parallel North through Ranges 101, 102, and 103 W. and
of the Resurvey
of the
East, West and South Boundaries of Tps. 55 and 56 N., R. 102 W. and T. 54 N., R. 103 W.; the East and West Boundaries of T. 53 N., R. 103 W. and the West and South Boundaries of Tps. 55 and 56 N., R. 103 W. is strictly conformable to the field notes of the resurvey thereof by
Albert B. Bartlett U.S.D.S.
under his
Contract No. 341,
dated August 16, 1909,
which have been examined, approved and filed in this office.
U.S. Surveyor General's Office
Cheyenne, Wyoming
November 21, 1913.

Charles L. Decker
Surveyor General

Surveys Designated	Amount Mls.	Chs.	Lks.	When Surveyed
Retracement Standard Lines	10	79	92	Novem. 26, 1910 - May 13, 1913
Resurvey Township Lines	90	27	86	Sept. 5, 1910 - May 29, 1911
Connecting Lines	6	47	17	Sept 10, 1910 - May 29, 1911

2935

M. M. K.

Accepted by Hon. Commissioner in letter "E" March 2, 1914.

(27)

Indexed

3678

Click Here for Field Notes

Exterior Lines

Magnet. Var. East; — 3 miles to 1 inch.

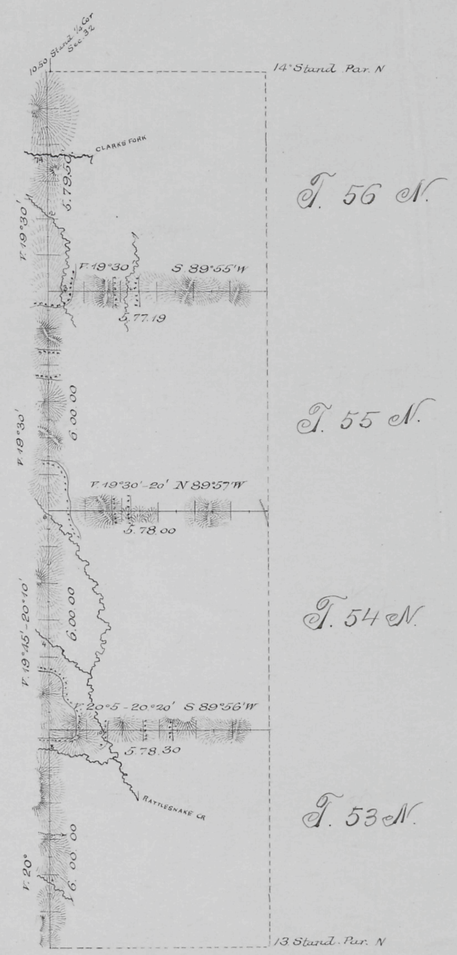

R. 103 W.

Surveys Designated	By whom surv.	Date of Contract	Amt. of Surveys			When surveyed
			mls.	chs.	lks	
Exterior lines	Frank Buckley	July 22, 1882	41	72	99	Sept 29-Oct 5, 1883
Connections	" " "	" " "		10	50	" " "

I hereby certify that the above diagram of the exterior lines of Tps 53-56 N; Rge. 103 W. 6" P.M. Wyo. Terr. is strictly conformable to the field notes of the survey thereof on file in this Office, which have been examined and approved.

Surveyor General's Office,
Cheyenne, Wyo. March 31, 1884.

Edw. C. David
Surveyor General.

2155