7620 Click Here for Field Notes

ORIGINAL

TOWNSHIP 55 NORTH, RANGE 106 WEST, OF THE SIXTH PRINCIPAL MERIDIAN, WYOMING.

DEPENDENT RESURVEY, METES AND BOUNDS SURVEY OF TRACT 37

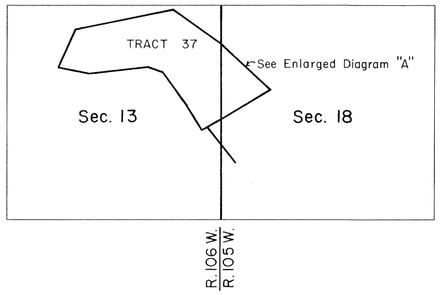

ENLARGED DIAGRAM "A"

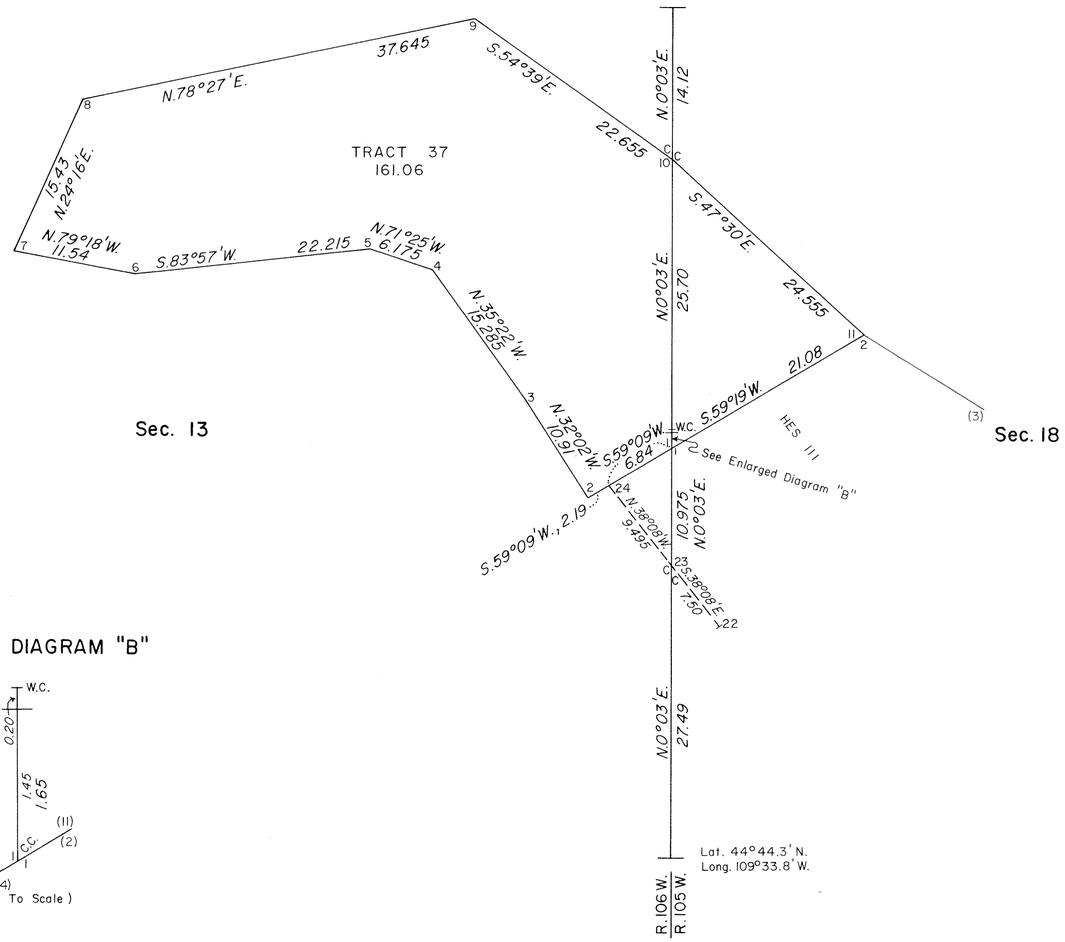

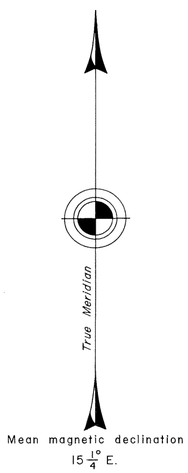

ENLARGED DIAGRAM "B"

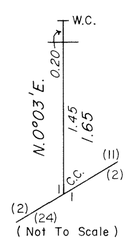

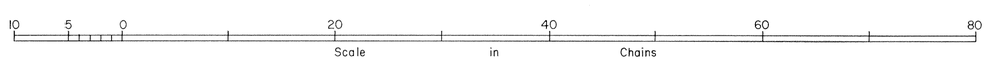

A history of surveys is contained in the field notes.

This plat represents the dependent resurvey of a portion of the east boundary, and the metes and bounds survey of Tract No. 37 (originally designated H.E.S. No. 175, cancelled by letter "E" dated December 1, 1928) designed to restore the corners in their true original locations according to the best available evidence, T. 55 N., R. 106 W., Sixth Principal Meridian, Wyoming.

Except as indicated hereon, the lottings and areas are as shown on the plats approved November 3, 1911, and accepted March 2, 1912.

Survey executed by William H. Herbst, Supervisory Cadastral Surveyor, beginning August 19, 1982, and completed August 26, 1982, pursuant to Special Instructions dated July 26, 1982, for Group No. 440, Wyoming.

UNITED STATES DEPARTMENT OF THE INTERIOR
BUREAU OF LAND MANAGEMENT

Cheyenne, Wyoming December 28, 1982

This plat is strictly conformable to the approved field notes, and the survey, having been correctly executed in accordance with the requirements of law and the regulations of this Bureau, is hereby accepted.

For the Director

Richard L. Pates

Chief Cadastral Surveyor

W.H.B.

1431 B

Accession No. 6069

ORIGINAL

TOWNSHIP NO. 55 NORTH, RANGE NO. 105 WEST, OF THE SIXTH PRINCIPAL MERIDIAN, WYOMING.

SUPPLEMENTAL PLAT OF SECTIONS 11 AND 17.

SCALE : 1 INCH = 10 CHAINS.

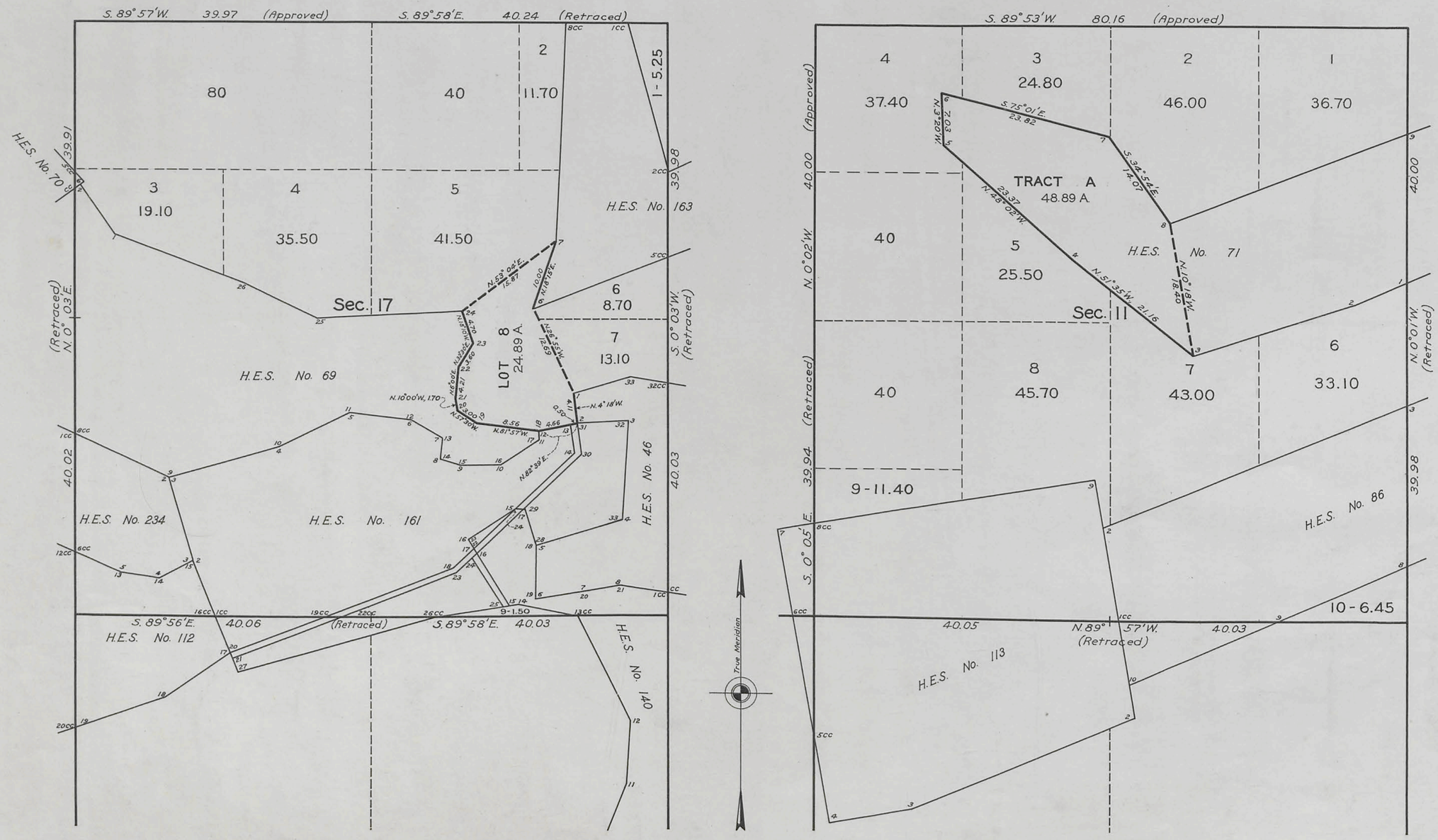

Public Survey Office
Cheyenne, Wyoming, January 22, 1935.

The above supplemental plat of sections 11 and 17, Township No. 55 North, Range No. 105 West, of the sixth principal meridian, Wyoming, based upon the plat approved November 3, 1911, modified by superimposing thereon the metes-and-bounds of all accepted Homestead Entry surveys affecting said sections, prepared in accordance with instructions contained in Commissioner's letter "E", dated January 11, 1935, for the primary purpose of giving designation and area to the offered land (Tract A, Section 11) and the selected land (Lot 8, Section 17) to accomodate the application of Simon Snyder for exchange of lands under the Act of March 20, 1922, is hereby approved.

Joel Q. Navet.
Office Cadastral Engineer.

DEPARTMENT OF THE INTERIOR
GENERAL LAND OFFICE
Washington, D.C., February 11, 1935.

The amended lottings represented by this supplemental plat having been correctly made in accordance with the regulations of this office, the plat is hereby accepted.

Antoinette Funk
Assistant Commissioner.

O.G.G.
L.M.P.

1430-A

Transmitted to Cheyenne L.O. May 19, 1936.

RWS

55-105

41.

Click Here for Field Notes

9.

1956

(4-675a)

Fractional Township No. 55 North, Range No. 105 West of the Sixth Principal Meridian, Wyoming

Situated in Shoshone National Forest

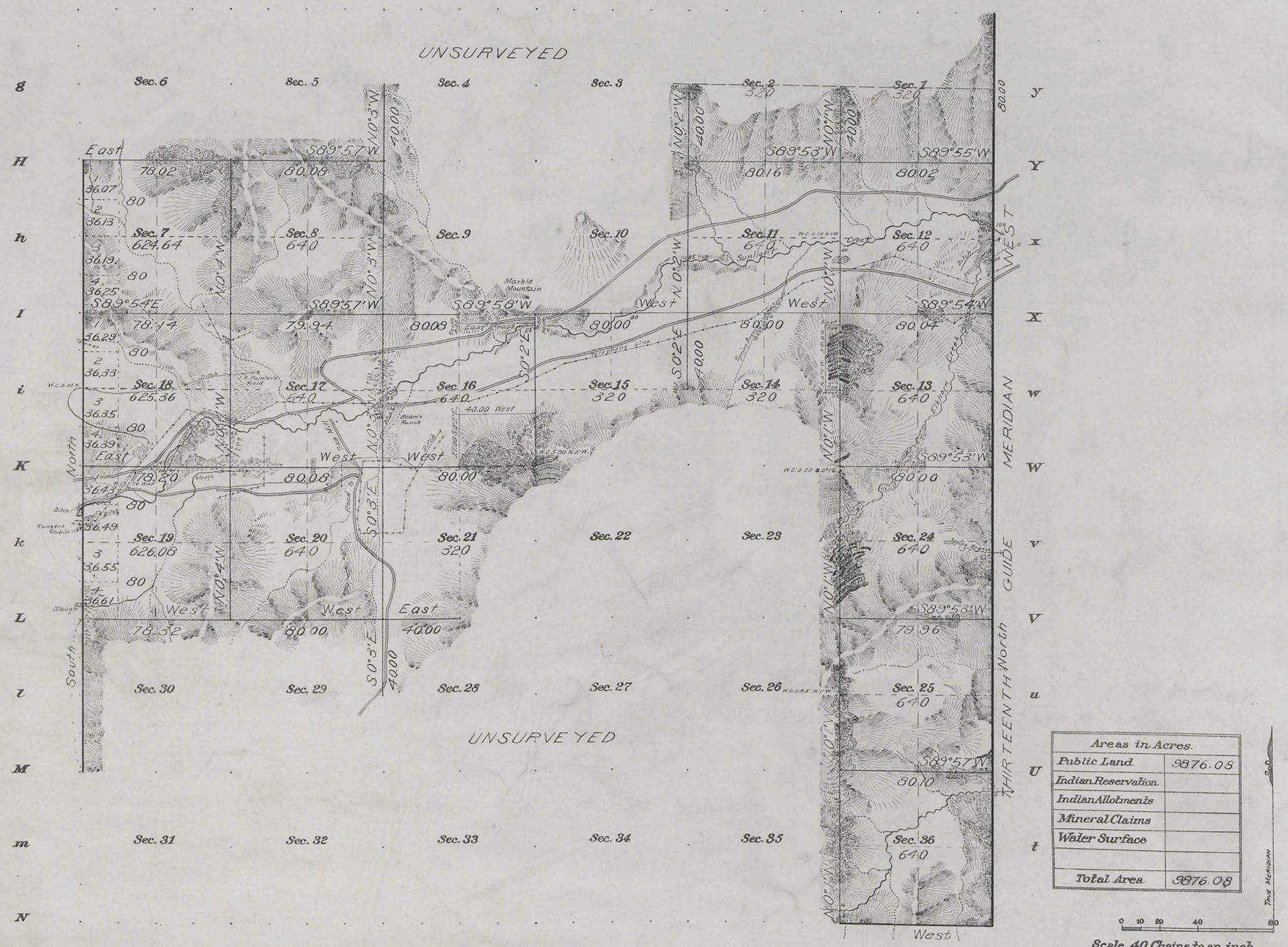

Areas in Acres.	
Public Land	9876.08
Indian Reservation	
Indian Allotments	
Mineral Claims	
Water Surface	
Total Area	9876.08

Scale 40 Chains to an inch

Mean Magnetic Declination 20° 30' E.
Latitude 44°41' N.
Longitude 109°24' W.

Surveys Designated.	By Whom Surveyed.	Contract No.	Contract Date	Amount of Surveys Mls.	chs.	lks.	When Surveyed. Begun.	Completed.
E.W.&S. Township Lines	Richard E. Randy	333	June 20, 1908	11	00	00	Sept. 13, 1908	Sept. 28, 1908
Subdivision Lines	" "	"	" " "	33	73	14	Sept. 17, 1908	Sept. 30, 1908

The above map of Fractional Township No. 55 North Range No. 105 West of the Sixth Principal Meridian Wyoming is strictly conformable to the field notes of the survey thereof on file in this office, which have been examined and approved.

U. S. Surveyor General's Office,
Cheyenne Wyoming November 3, 1911

Thomas P. Hanson
Surveyor General.

1430

55-105

Accepted by the Hon. Commissioner in his letter "E" Mar. 3, 1912

Duplicate plat to Land Office, May 6, 1912

5963

Click Here for Field Notes

DIAGRAM
OF THE
N.E. & S. BOUNDARIES
OF THE
PUBLIC FOREST RESERVATION
AND THE
FRAC. E. BOUNDARY
OF THE
YELLOWSTONE NATIONAL PARK
IN
WYOMING

As surveyed by Philip M. Gallaher U.S. Deputy Surveyor. Aug. 3rd to Oct. 22nd 1893. under his contract No. 263 dated Oct. 17. 1891.

Scale ½ IN = 1 MILE
○ indicates corners established
+ indicates proper points for corners but not estb.d

I certify that the above diagram of the N.E. & S. Boundaries of the Public Forest Reservation and the Frac. E. Boundary of the Yellowstone National Park in Wyoming, is strictly conformable to the field notes of the survey thereof on file in this office which have been examined and approved.

U.S. Sur. Gen.l's. Office
Helena Mont. July 17, 1894.

Surv. Genl.
for Montana

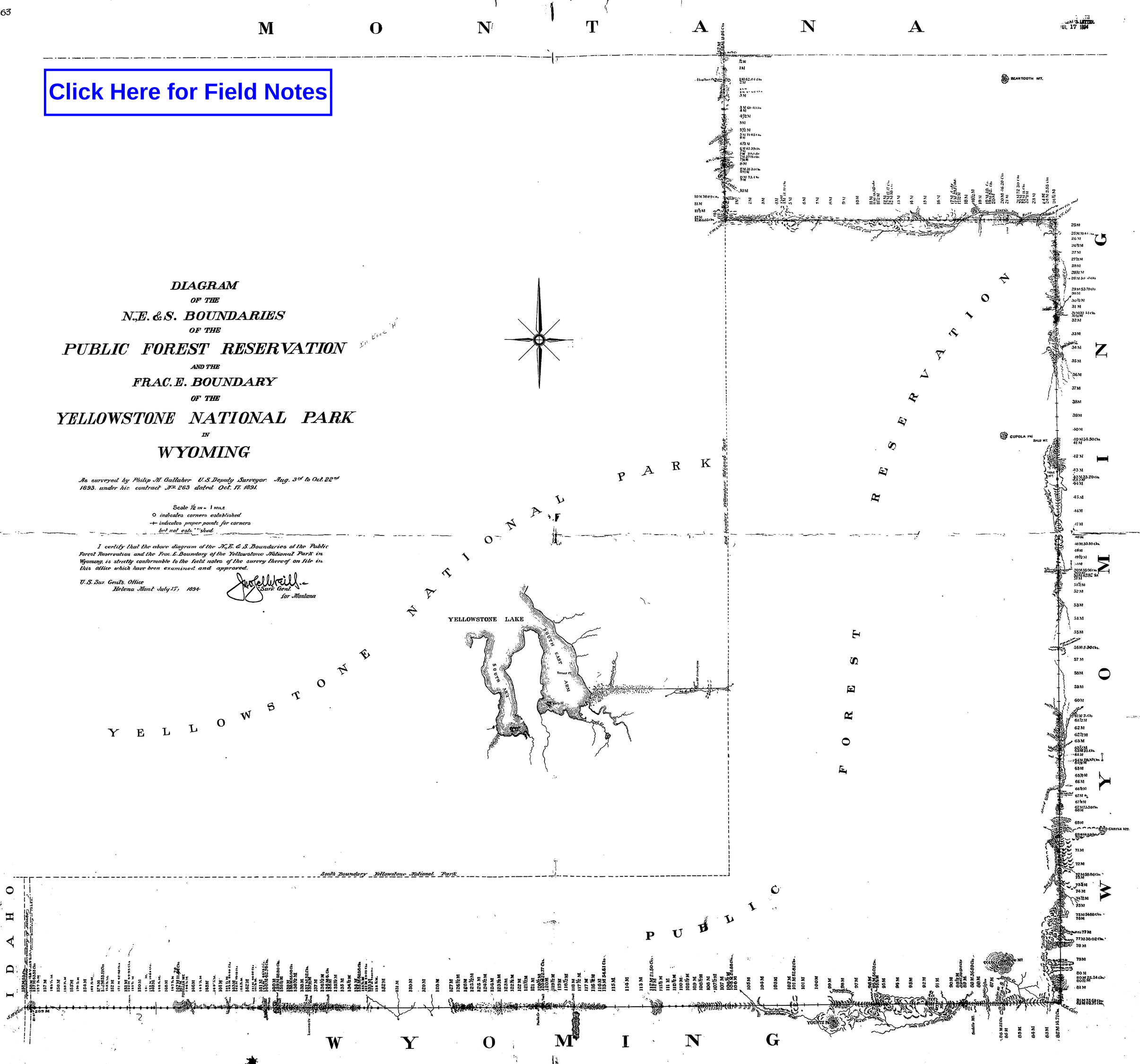

13

8.

Click Here for Field Notes

Ret./Resurvey Notes, All or Part

Accepted by the Gen. Commissioner, Letter E; Mar 2, 1912

TOWNSHIP EXTERIORS

Scale: 1 Inch to 160 Chains

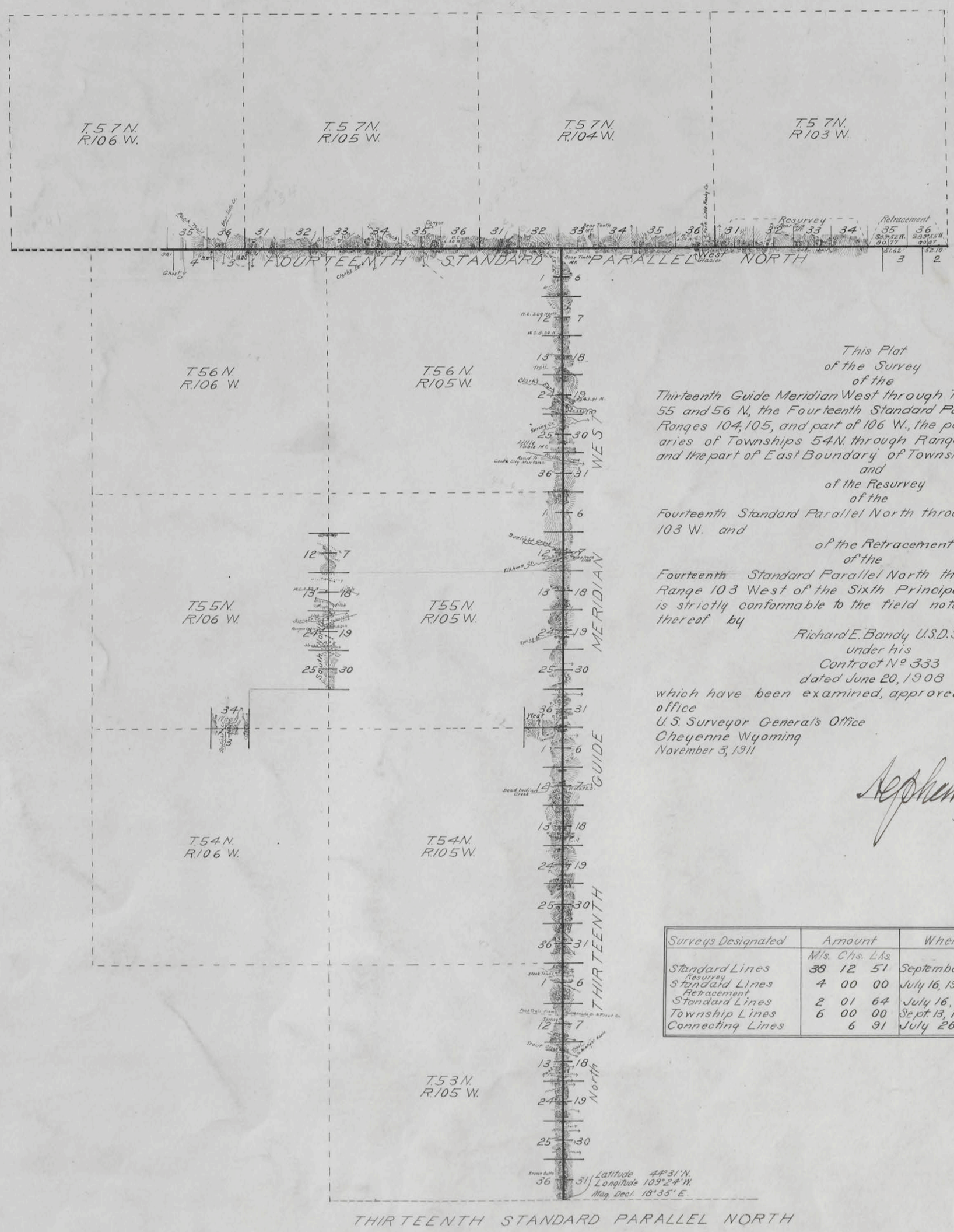

This Plat
of the Survey
of the
Thirteenth Guide Meridian West through Townships 53, 54, 55 and 56 N., the Fourteenth Standard Parallel North through Ranges 104, 105, and part of 106 W., the part of North Boundaries of Townships 54N. through Ranges 105 and 106 W., and the part of East Boundary of Township 55 N. Range 106 W.,
and
of the Resurvey
of the
Fourteenth Standard Parallel North through part of Range 103 W. and
of the Retracement
of the
Fourteenth Standard Parallel North through part of Range 103 West of the Sixth Principal Meridian Wyoming is strictly conformable to the field notes of the survey thereof by
Richard E. Bandy U.S.D.S.
under his
Contract No 333
dated June 20, 1908
which have been examined, approved and filed in this office
U.S. Surveyor General's Office
Cheyenne Wyoming
November 3, 1911

Stephen B. Jackson
Surveyor General

Surveys Designated	Amount			When Surveyed
	Mls.	Chs.	Lks.	
Standard Lines	38	12	51	September 2, 1908-July 26, 1909
Resurvey Standard Lines	4	00	00	July 16, 1909-July 19 1909
Retracement Standard Lines	2	01	64	July 16, 1909
Township Lines	6	00	00	Sept. 13, 1908-Sept. 28 1908
Connecting Lines		6	91	July 26, 1909

A.L.R.

A.L.R.

1979

41.

1441

Township 55 North, Range 105 West, Sixth Principal Meridian, Wyoming

Click on the survey number to view the plat(s).

Homestead Entry Survey No.	Section 1	2	3	4	5	6	7	8	9	10	11	12	13	14	15	16	17	18	19	20	21	22	23	24	25	26	27	28	29	30	31	32	33	34	35	36
45												X	X																							
46																X	X																			
69																	X	X																		
70							X										X	X																		
71											X	X																								
72									X							X																				
86											X	X		X																						
111																		X	X																	
112																	X	X	X	X																
113										X	X			X	X																					
139																X																				
140																X	X			X	X															
161																	X			X																
163																X	X																			
174																X																				
175																		X																		
183																				X	X							X	X							
215												X																								
216												X	X																							
228						X	X																													
234																	X	X	X																	

Township 55 North, Range 105 West, Sixth Principal Meridian, Wyoming

Click on the survey number to view the plat(s).

Homestead Entry Survey No.	Section 1	2	3	4	5	6	7	8	9	10	11	12	13	14	15	16	17	18	19	20	21	22	23	24	25	26	27	28	29	30	31	32	33	34	35	36
244																			X																	
252												X																								