Click Here for Field Notes

3202

ORIGINAL

DEPARTMENT OF THE INTERIOR
BUREAU OF RECLAMATION

SHOSHONE IRRIGATION PROJECT, WYOMING

SUPPLEMENTAL PLAT

SECTION 28

TOWNSHIP 55 NORTH, RANGE 98 WEST, 6TH P. M.

SURVEYED BY H. A. PARKER, PROJECT SUPERINTENDENT
UNDER AUTHORITY OF DEPARTMENTAL INSTRUCTIONS OF OCTOBER 24, 1906
SCALE: 1 INCH = 10 CHAINS

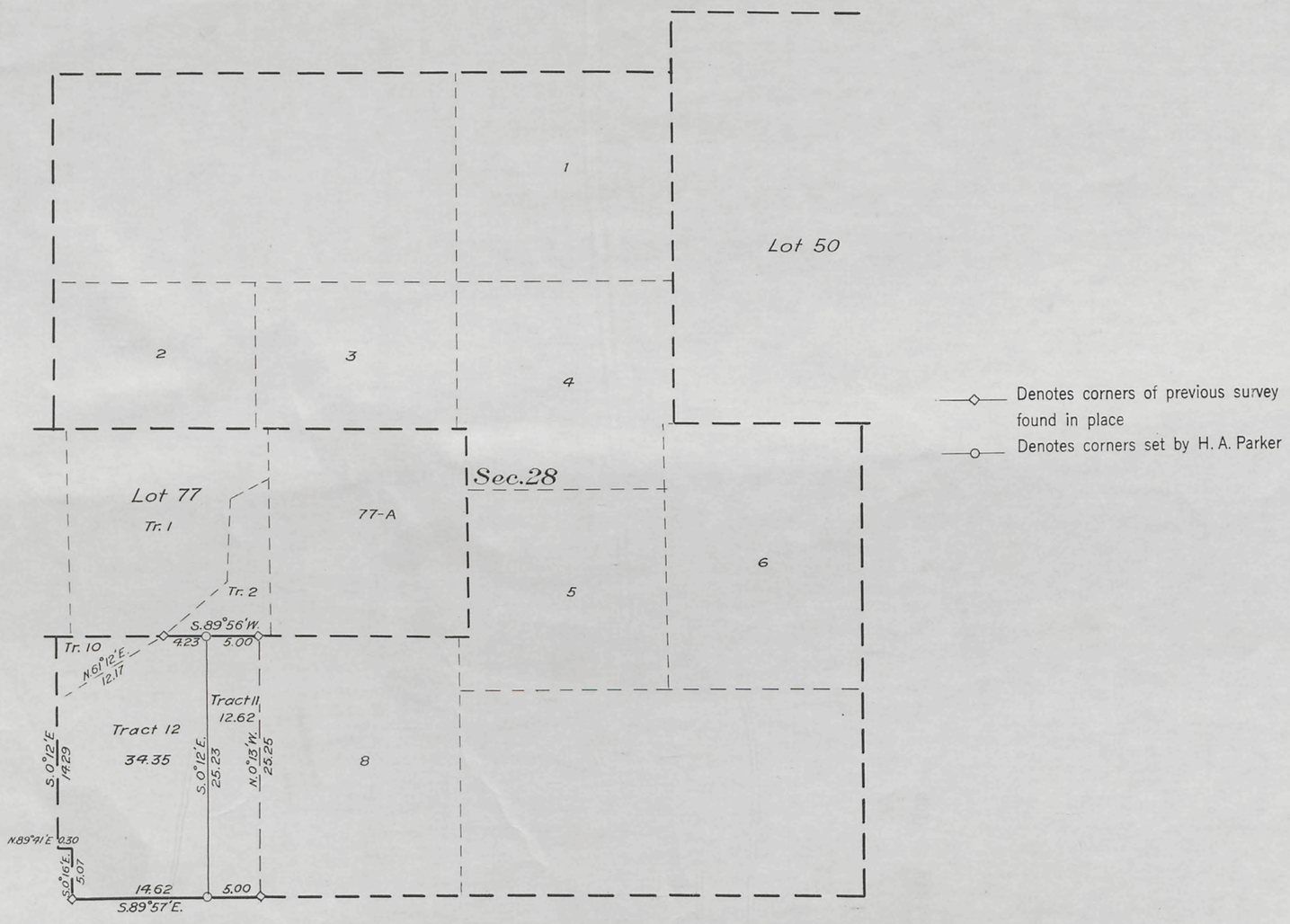

Bureau of Reclamation
Washington, D. C. June 21 1934

The accompanying diagram of the survey of Section 28, T. 55 N., R. 98 W., 6th P. M., Wyoming, executed under authority of Departmental Instructions of October 24, 1906, is correct and according to the field notes thereof on file in this office, which have been examined and approved.

M. A. Schnurr
Acting Commissioner

CAR

General Land Office
Washington, D. C., August 14, 1934

The accompanying diagram of the survey of Section 28, T. 55 N., R. 98 W., 6th P. M., Wyoming, is conformable to the field notes thereof on file in this office, which have been examined and accepted.

Antoinette Funk
ASSISTANT COMMISSIONER

ACCESSION NO. 25173

2000-Q

Trans. to Cheyenne L. O.
Sept 10, 1934

55 - 98

Click Here for Field Notes

3201

ORIGINAL

DEPARTMENT OF THE INTERIOR
BUREAU OF RECLAMATION

SHOSHONE IRRIGATION PROJECT, WYOMING

SUPPLEMENTAL PLAT

LOT 73

TOWNSHIP 55 NORTH, RANGE 98 WEST, 6TH P. M.

SURVEYED BY H. A. PARKER, PROJECT SUPERINTENDENT
UNDER AUTHORITY OF DEPARTMENTAL INSTRUCTIONS OF OCTOBER 24, 1906
SCALE: 1 INCH = 10 CHAINS

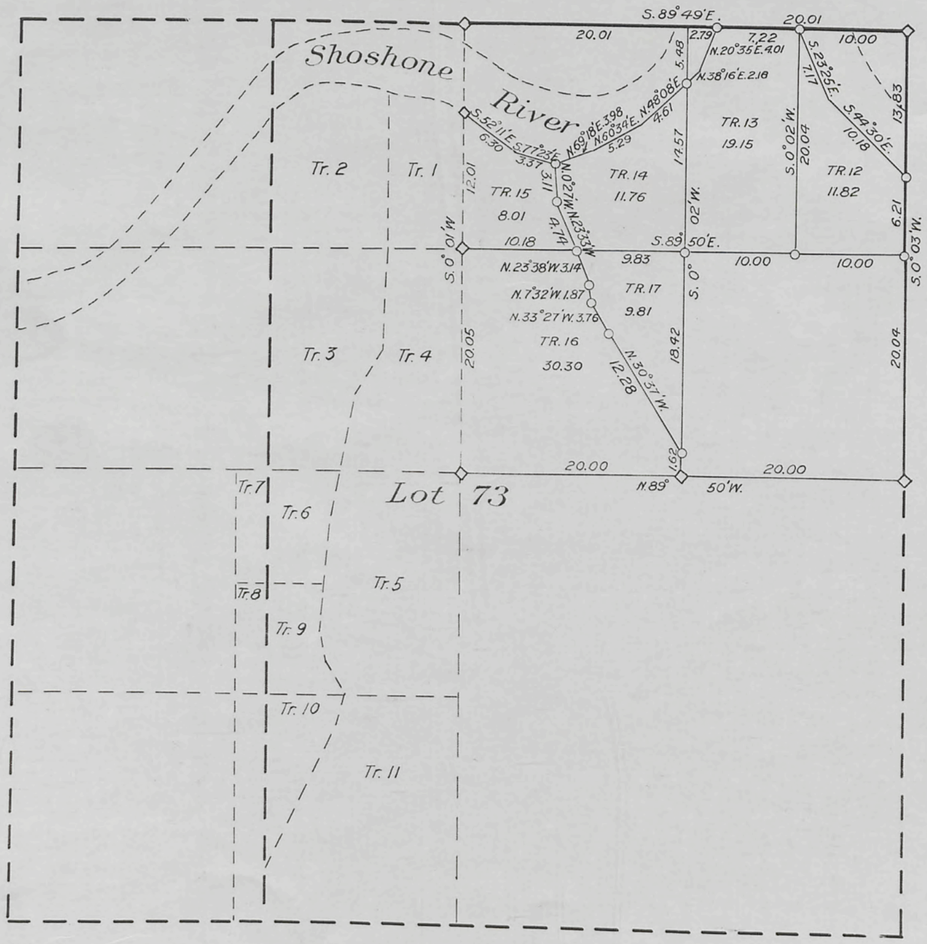

Denotes corners of previous survey found in place
Denotes corners set by H. A. Parker

Bureau of Reclamation
Washington, D. C. May 21, 1934

The accompanying diagram of the survey of Lot 73, T. 55 N., R. 98 W., 6th P. M., Wyoming, executed under authority of Departmental Instructions of October 24, 1906, is correct and according to the field notes thereof on file in this office, which have been examined and approved.

BAR Elwood Mead
Commissioner

General Land Office
Washington, D. C., June 18, 1934

The accompanying diagram of the survey of Lot 73, T. 55 N., R. 98 W., 6th P. M., Wyoming, is conformable to the field notes thereof on file in this office, which have been examined and accepted.

S. K. Gannett
Acting Assistant Commissioner

2000-P

ACCESSION NO. 25178

Transmitted to Cheyenne L.O.
July 19, 1934

55 - 98

J.R.H.

Click Here for Field Notes

Accession no. 3200

ORIGINAL

DEPARTMENT OF THE INTERIOR
BUREAU OF RECLAMATION

SHOSHONE IRRIGATION PROJECT

SUPPLEMENTAL PLAT

LOT 74

TOWNSHIP 55 NORTH RANGE 98 WEST, 6TH P. M. WYO.

SURVEYED BY LAWRENCE E. PETERSEN JR. ENGINEER, BUREAU OF RECLAMATION
UNDER AUTHORITY OF DEPARTMENTAL INSTRUCTIONS OF OCTOBER 24, 1906
SCALE: 1 INCH=10 CHAINS

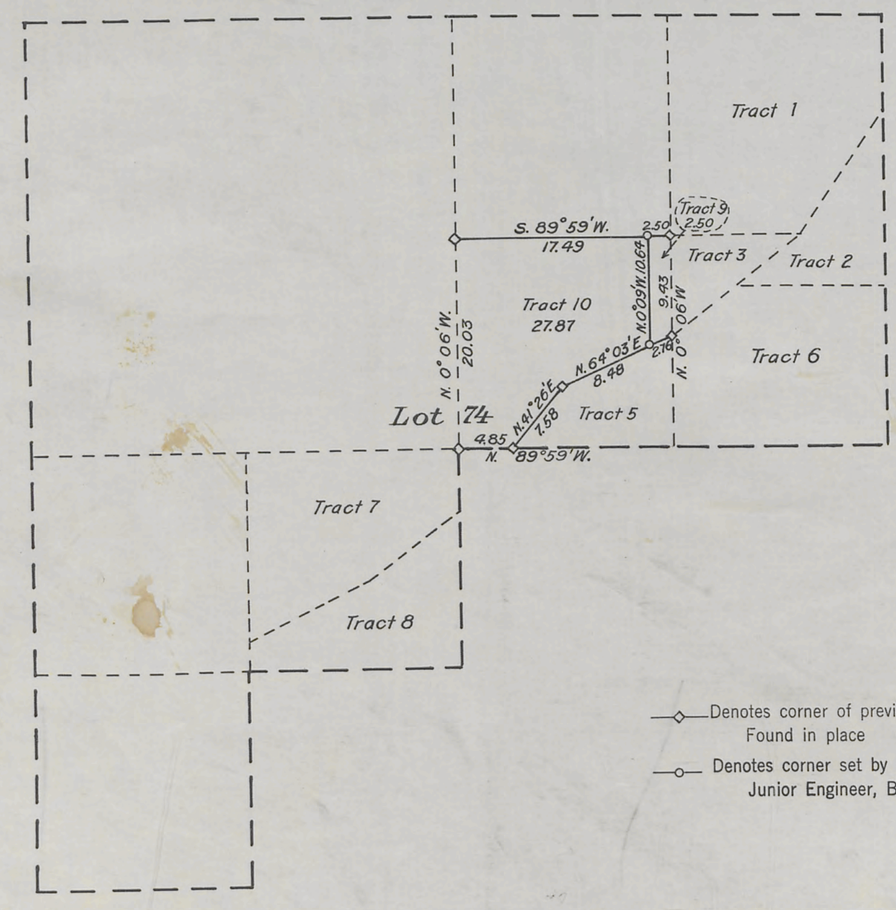

—◇— Denotes corner of previous survey Found in place

—○— Denotes corner set by Lawrence E. Petersen Junior Engineer, Bureau of Reclamation

BUREAU OF RECLAMATION

WASHINGTON D. C. November 18, 1930

THE ACCOMPANYING DIAGRAM OF THE SURVEY OF LOT 74, T. 55 N., R. 98 W., 6TH P. M. WYOMING, EXECUTED UNDER AUTHORITY OF DEPARTMENTAL INSTRUCTIONS OF OCTOBER 24, 1906, IS CORRECT AND ACCORDING TO THE FIELD NOTES THEREOF ON FILE IN THIS OFFICE WHICH HAVE BEEN EXAMINED AND APPROVED.

Elwood Mead
COMMISSIONER

BAR:

GENERAL LAND OFFICE

WASHINGTON D. C., JANUARY 24, 1931

THE ACCOMPANYING DIAGRAM OF THE SURVEY OF LOT 74, T. 55 N., R. 98 W., 6TH P. M. WYOMING, IS CONFORMABLE TO THE FIELD NOTES THEREOF ON FILE IN THIS OFFICE, WHICH HAVE EXAMINED AND ACCEPTED.

Thos. A. Atwell
ASSISTANT COMMISSIONER

ACCESSION NO. 24048

55 - 98

Trans to Cheyenne L.O. Feb. 7, 1931

2000-0

3199

ORIGINAL

ORIGINAL

INDEPENDENT RESURVEY WITH TRACT SEGREGATIONS

TOWNSHIP No. 55 NORTH, RANGE No. 98 WEST OF THE SIXTH PRINCIPAL MERIDIAN, WYOMING.

SUPPLEMENTAL PLAT OF SECS. 29 & 32

SCALE 1 INCH = 15 CHAINS.

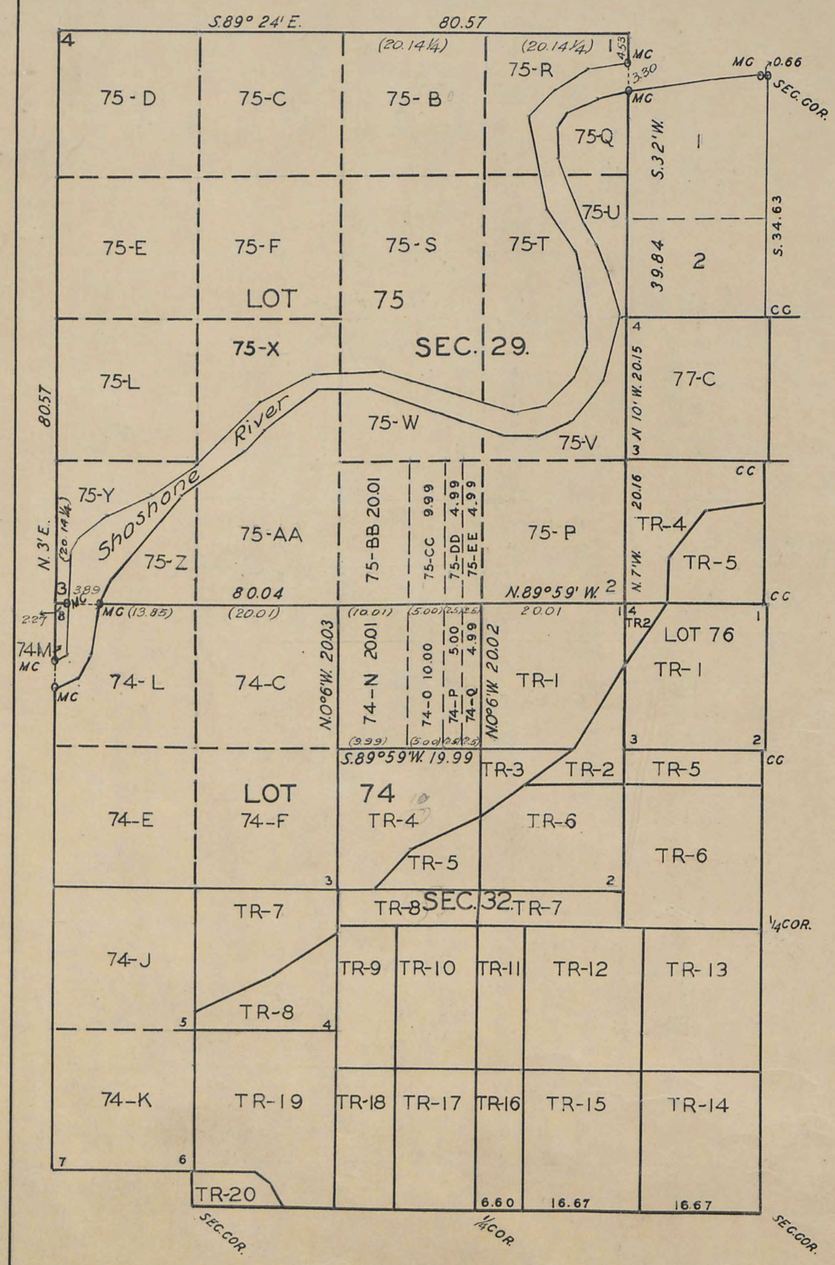

PUBLIC SURVEY OFFICE
Cheyenne, Wyoming November 28, 1930.

This Supplemental plat of sections 29 and 32, resurvey of Township No. 55 North, Range No. 98 West of the Sixth Principal Meridian, Wyoming, based upon the plat approved December 13, 1905; as amended by the following plats:

Supplemental Plat subdividing segregated lots Nos. 74 and 75, approved February 6, 1911,

Supplemental survey and plat partially re-subdividing Lots Nos. 74 and 75, approved May 9, 1916.

Supplemental survey and plat partially re-subdividing Lot No. 74 and fractional sections 29 and 32 by Bureau of Reclamation, accepted January 6, 1923,

showing a subdivision of sub-lots 74-B and 75-O, to accomodate the preparation of Farm Unit plats, Bureau of Reclamation, prepared in accordance with instructions contained in Commissioner's letter "E" dated November 14, 1930, is hereby approved.

Joel Q. Naret.
Office Cadastral Engineer.

DEPARTMENT OF THE INTERIOR
GENERAL LAND OFFICE.
Washington, D. C., January 8, 1931.

The amended lottings represented by this supplemental plat having been correctly made in accordance with the regulations of this office, the plat is hereby accepted.

Thos. C. Havell
Assistant Commissioner.

2000-N

Trans to Cheyenne L.O. Jan. 26, 1931.

55 - 98

K.R.H. 6/30

Click Here for Field Notes

3198

ORIGINAL

DEPARTMENT OF THE INTERIOR
BUREAU OF RECLAMATION

SHOSHONE IRRIGATION PROJECT

SUPPLEMENTAL PLAT

SECTIONS 33 AND 34

TOWNSHIP 55 NORTH, RANGE 98 WEST 6TH P. M. WYOMING

SURVEYED BY LAWRENCE E. PETERSEN, JUNIOR ENGINEER

UNDER AUTHORITY OF DEPARTMENTAL INSTRUCTIONS OF OCTOBER 24, 1906

SCALE: 1 INCH = 10 CHAINS

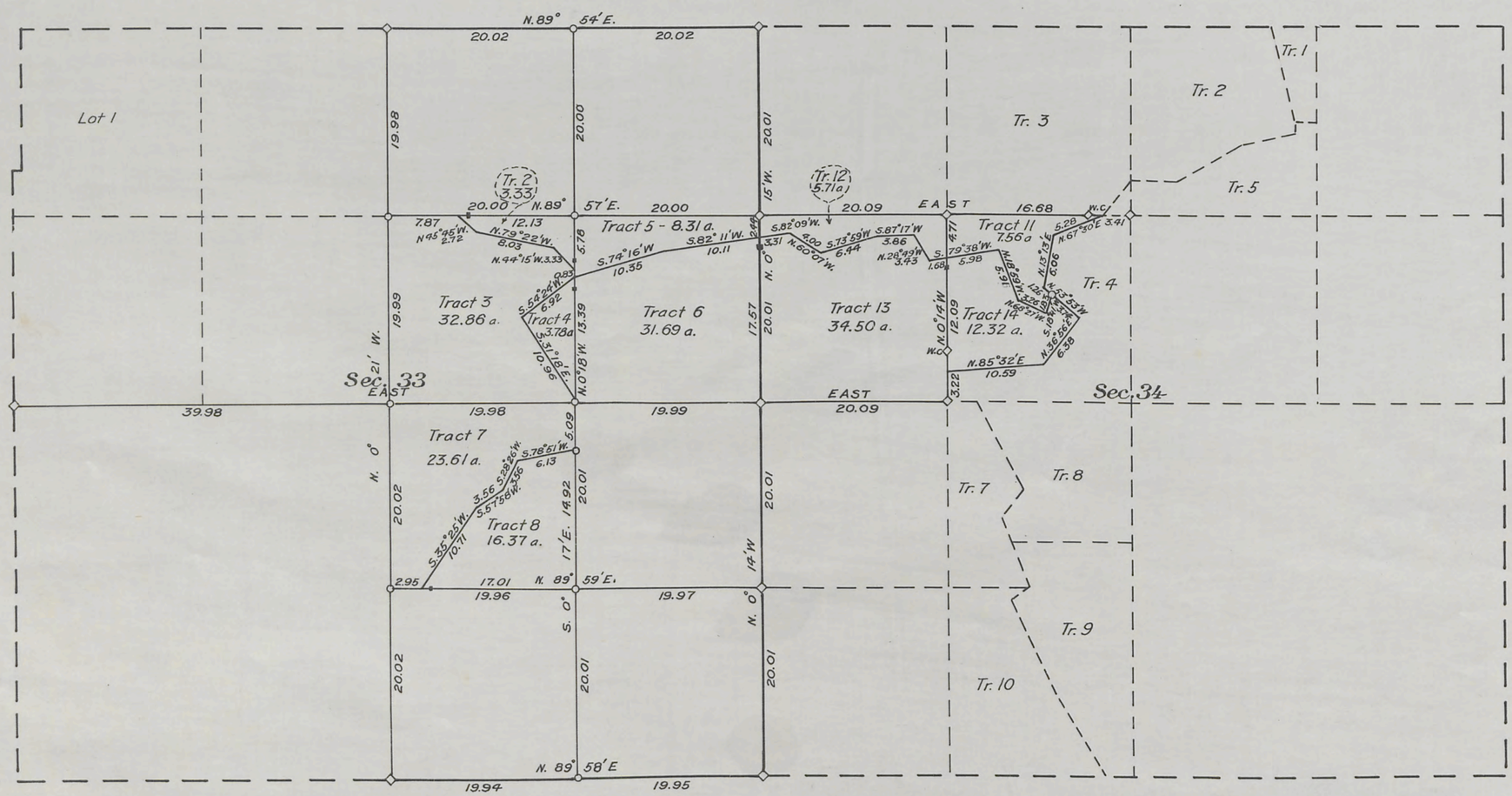

Bureau of Reclamation

Washington, D. C. October 8, 1930

The accompanying diagram of the survey of sections 33 and 34, T. 55 N., R. 98 W., 6th P. M., Wyoming executed under authority of Departmental Instructions of October 24, 1906, is correct and according to the field notes on file in this office, which have been examined and approved.

Acting Commissioner

General Land Office

Washington, D. C., November 19, 1930

The accompanying diagram of the survey of sections 33 and 34, T. 55 N., R. 98 W., 6th P. M. Wyoming, is conformable to the field notes thereof on file in this office, which have been examined and accepted.

Assistant Commissioner

—◇— DENOTES CORNERS OF PREVIOUS SURVEYS FOUND IN PLACE
—○— DENOTES CORNERS SET BY L. E. PETERSEN, JUNIOR ENGINEER.
—●— DENOTES WITNESS CORNERS SET BY L. E. PETERSEN.

ACCESSION NO. 24026

2000-M

55 - 98

Click Here for Field Notes

3197

DUPLICATE

DEPARTMENT OF THE INTERIOR
BUREAU OF RECLAMATION

SHOSHONE IRRIGATION PROJECT

SUPPLEMENTAL PLAT

SECTION 27

TOWNSHIP 55 NORTH RANGE 98 WEST 6TH P. M., WYOMING

SURVEYED BY LAWRENCE E. PETERSEN, JR. ENGINEER
UNDER AUTHORITY OF DEPARTMENTAL INSTRUCTIONS OF OCTOBER 24, 1906
SCALE: 1 INCH = 10 CHAINS

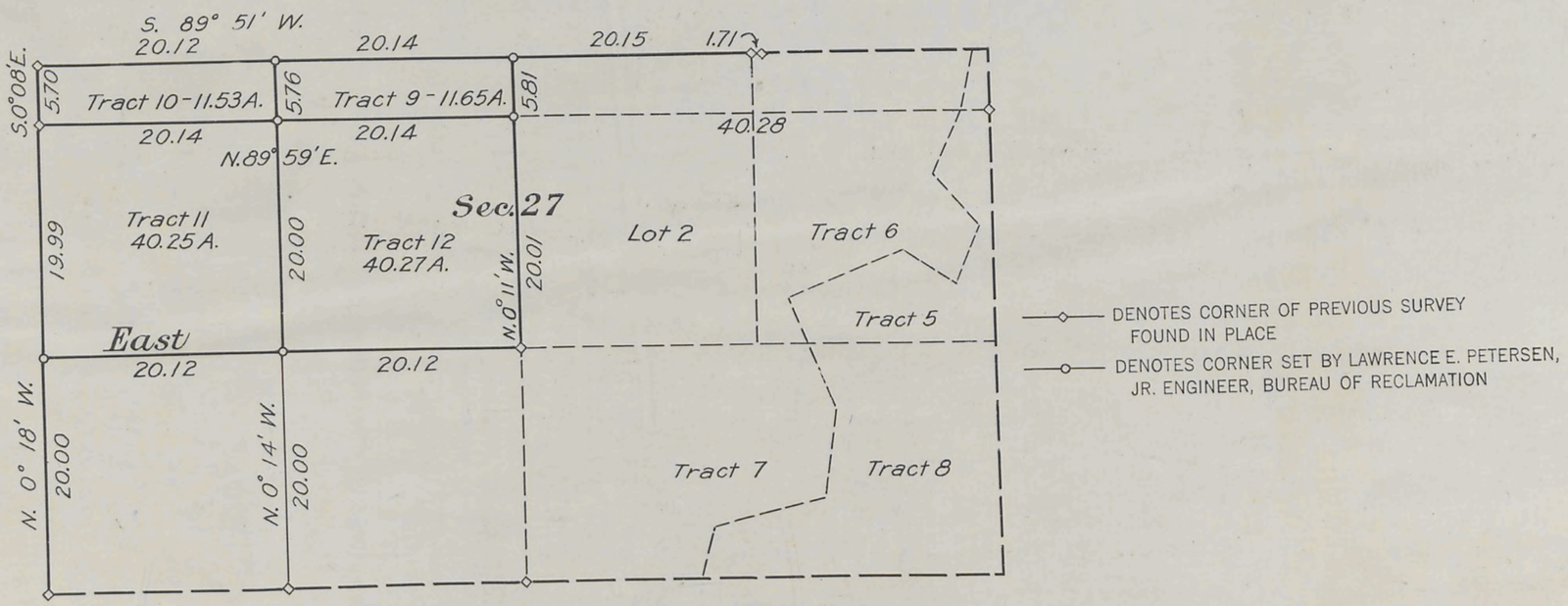

DENOTES CORNER OF PREVIOUS SURVEY FOUND IN PLACE

DENOTES CORNER SET BY LAWRENCE E. PETERSEN, JR. ENGINEER, BUREAU OF RECLAMATION

THE ACCOMPANYING DIAGRAM OF THE SURVEY OF SECTION 27, T. 55 N., R. 98 W., 6TH P. M., WYOMING, EXECUTED UNDER AUTHORITY OF DEPARTMENTAL INSTRUCTIONS OF OCTOBER 24, 1906, IS CORRECT AND ACCORDING TO THE FIELD NOTES THEREOF ON FILE IN THIS OFFICE, WHICH HAVE BEEN EXAMINED AND APPROVED.

BUREAU OF RECLAMATION

WASHINGTON, D. C. May 15 1928

BHR Elwood Mead
COMMISSIONER

THE ACCOMPANYING DIAGRAM OF THE SURVEY OF SECTION 27, T. 55 N., R. 98 W., 6TH P. M., WYOMING, IS CONFORMABLE TO THE FIELD NOTES THEREOF ON FILE IN THIS OFFICE, WHICH HAVE BEEN EXAMINED AND ACCEPTED.

GENERAL LAND OFFICE

WASHINGTON, D. C. JULY 18, 1928

Thos C Havell
ASSISTANT COMMISSIONER

ACCESSION NO. 23368

2000-L

55 - 98

CWP 6/9/33

Click Here for Field Notes

3196

ORIGINAL

DEPARTMENT OF THE INTERIOR
BUREAU OF RECLAMATION

SHOSHONE PROJECT
SUPPLEMENTAL PLAT
LOTS 73 AND 78
TOWNSHIP 55 NORTH RANGE 98 WEST 6TH P. M. WYO.

SURVEYED BY LAWRENCE E. PETERSEN, JUNIOR ENGINEER, BUREAU OF RECLAMATION
UNDER AUTHORITY OF DEPARTMENTAL INSTRUCTIONS OF OCTOBER 24, 1906
SCALE: 1 INCH=10 CHAINS

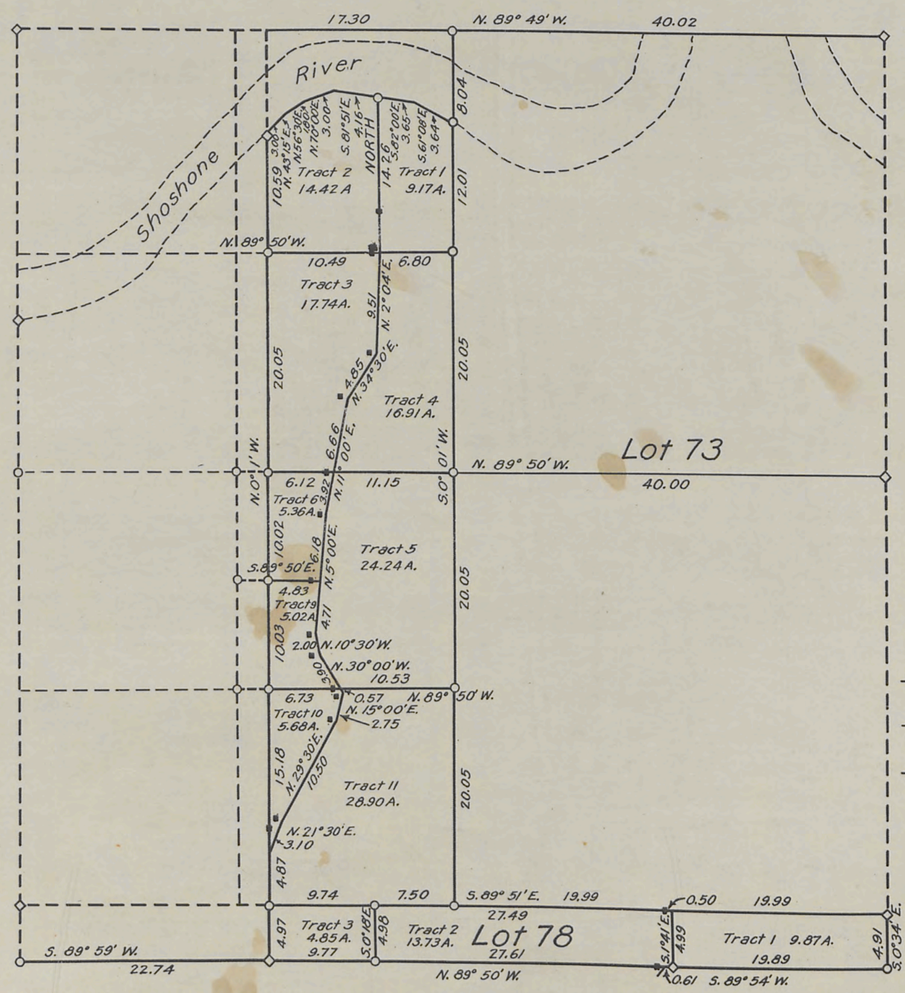

DENOTES CORNER OF PREVIOUS SURVEY FOUND IN PLACE
DENOTES CORNER SET BY LAWRENCE E. PETERSEN JUNIOR ENGINEER, BUREAU OF RECLAMATION
DENOTES WITNESS CORNER SET BY LAWRENCE E. PETERSEN, JUNIOR ENGINEER

THE ACCOMPANYING DIAGRAM OF THE SURVEY OF LOTS 73 AND 78, T. 55 N. R. 98 W., 6TH P. M. WYOMING, EXECUTED UNDER AUTHORITY OF DEPARTMENTAL INSTRUCTIONS OF OCTOBER 24, 1906, IS CORRECT AND ACCORDING TO THE FIELD NOTES THEREOF ON FILE IN THIS OFFICE, WHICH HAVE BEEN EXAMINED AND APPROVED.

BUREAU OF RECLAMATION
WASHINGTON, D. C. June 13 1928
Elwood Mead
COMMISSIONER

THE ACCOMPANYING DIAGRAM OF THE SURVEY OF LOTS 73 AND 78, T. 55 N. R. 98 W. 6TH P. M. WYOMING, IS CONFORMABLE TO THE FIELD NOTES THEREOF ON FILE IN THIS OFFICE, WHICH HAVE BEEN EXAMINED AND ACCEPTED.

GENERAL LAND OFFICE
WASHINGTON, D. C. JUNE 25, 1928
Thos C Havell
ASSISTANT COMMISSIONER

ACCESSION NO. 23384

55 - 98

2000-K

Issued to Cheyenne L. O. July 7, 1928

accession no 3195

(4-675½)

Supplemental Plat No. 9

Resurvey Township No. 55 North Range No. 98 West of the Sixth Principal Meridian, Wyoming

Scale 1 in. = 20 chs

Survey accepted G. L. O.
August 30 1923

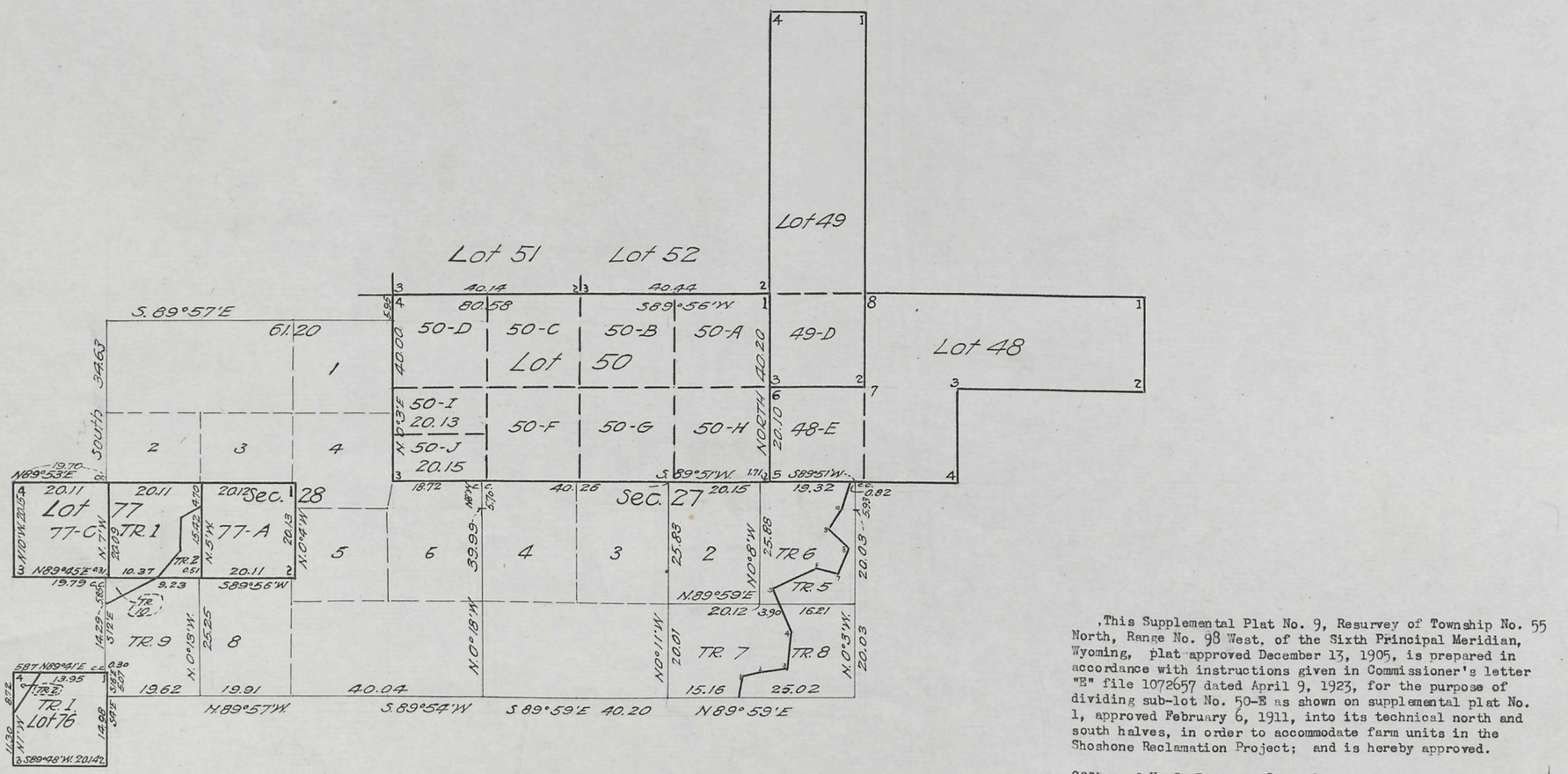

This Supplemental Plat No. 9, Resurvey of Township No. 55 North, Range No. 98 West. of the Sixth Principal Meridian, Wyoming, plat approved December 13, 1905, is prepared in accordance with instructions given in Commissioner's letter "E" file 1072657 dated April 9, 1923, for the purpose of dividing sub-lot No. 50-E as shown on supplemental plat No. 1, approved February 6, 1911, into its technical north and south halves, in order to accommodate farm units in the Shoshone Reclamation Project; and is hereby approved.

Office of U. S. Surveyor General,
Cheyenne, Wyoming, August 8, 1923.

Clyde W. Althouse
Surveyor General.

Scale 40 Chains to an inch

Mean Magnetic Declination .....

Surveys Designated	By Whom Surveyed	Group No.	Group Date	Amount of Surveys Mls.	Amount of Surveys chs.	Amount of Surveys lks.	When Surveyed Begun	When Surveyed Completed

The above map of Township No. ..... Range No. ..... of the ..... Meridian ..... is strictly conformable to the field notes of the survey thereof on file in this office, which have been examined and approved

U. S. Surveyor General's Office. .....

Surveyor General.

J.N.

A. Hoen & Co. Lith. Baltimore.

2000-J.

Transmitted to Lander Sept. 5, 1923.

55 - 98

3194

ORIGINAL

DEPARTMENT OF THE INTERIOR
ALBERT B. FALL SECRETARY
UNITED STATES RECLAMATION SERVICE
A. P. DAVIS DIRECTOR

SHOSHONE IRRIGATION PROJECT

SUPPLEMENTAL PLAT NO. 8

SECTIONS 28, 29, AND 32; LOTS 74, 76, AND 77
TOWNSHIP 55 NORTH RANGE 98 WEST 6TH P. M., WYOMING

SURVEYED BY RICHARD B. WARD, ENGINEER, U. S. R. S.
UNDER AUTHORITY OF DEPARTMENTAL INSTRUCTIONS OF OCTOBER 24, 1906
SCALE: 1 INCH=20 CHAINS

—◇— DENOTES CORNER OF PREVIOUS SURVEY FOUND IN PLACE.

—o— DENOTES CORNER SET BY RICHARD B. WARD, ENGINEER, U. S. R. S.

—•— DENOTES WITNESS CORNER SET BY RICHARD B. WARD.

WJB

The accompanying diagram of the survey of sections 28, 29, and 32; Lots, 74, 76, and 77, T. 55 N., R. 98 W., 6TH P. M., Wyoming, executed under authority of Departmental Instructions of October 24, 1906, is correct and according to the field notes thereof on file in this office, which have been examined and approved.

U. S. Reclamation Service

Washington, D. C. *July 24* 1922

Morris Bien
Acting Director.

CAR

WSW.

The accompanying diagram of the survey of sections 28, 29, and 32; Lots, 74, 76, and 77, T. 55 N., R. 98 W., 6TH P. M., Wyoming, is conformable to the field notes thereof on file in this office, which have been examined and accepted.

General Land Office

Washington, D. C. January 6, 1923

William Spry
Commissioner.

55 - 98

ACCESSION NO. 20508

Trans. to Lander Jan 17, 1923

2000-I

Click Here for Field Notes

3193

ORIGINAL

DEPARTMENT OF THE INTERIOR
ALBERT B. FALL SECRETARY
UNITED STATES RECLAMATION SERVICE
A. P. DAVIS DIRECTOR

SHOSHONE IRRIGATION PROJECT

SUPPLEMENTAL PLAT NO. 7

SECTIONS 25, 26, 27, 34 AND 35

TOWNSHIP 55 NORTH RANGE 98 WEST 6TH P. M., WYOMING

SURVEYED BY RICHARD B. WARD, ENGINEER, U. S. R. S.
UNDER AUTHORITY OF DEPARTMENTAL INSTRUCTIONS OF OCTOBER 24, 1906
SCALE: 1 INCH = 20 CHAINS

—◇— DENOTES CORNER OF PREVIOUS SURVEY FOUND IN PLACE.
—○— DENOTES CORNER SET BY RICHARD B. WARD, ENGINEER, U. S. R. S.
—▪— DENOTES WITNESS CORNER SET BY RICHARD B. WARD.

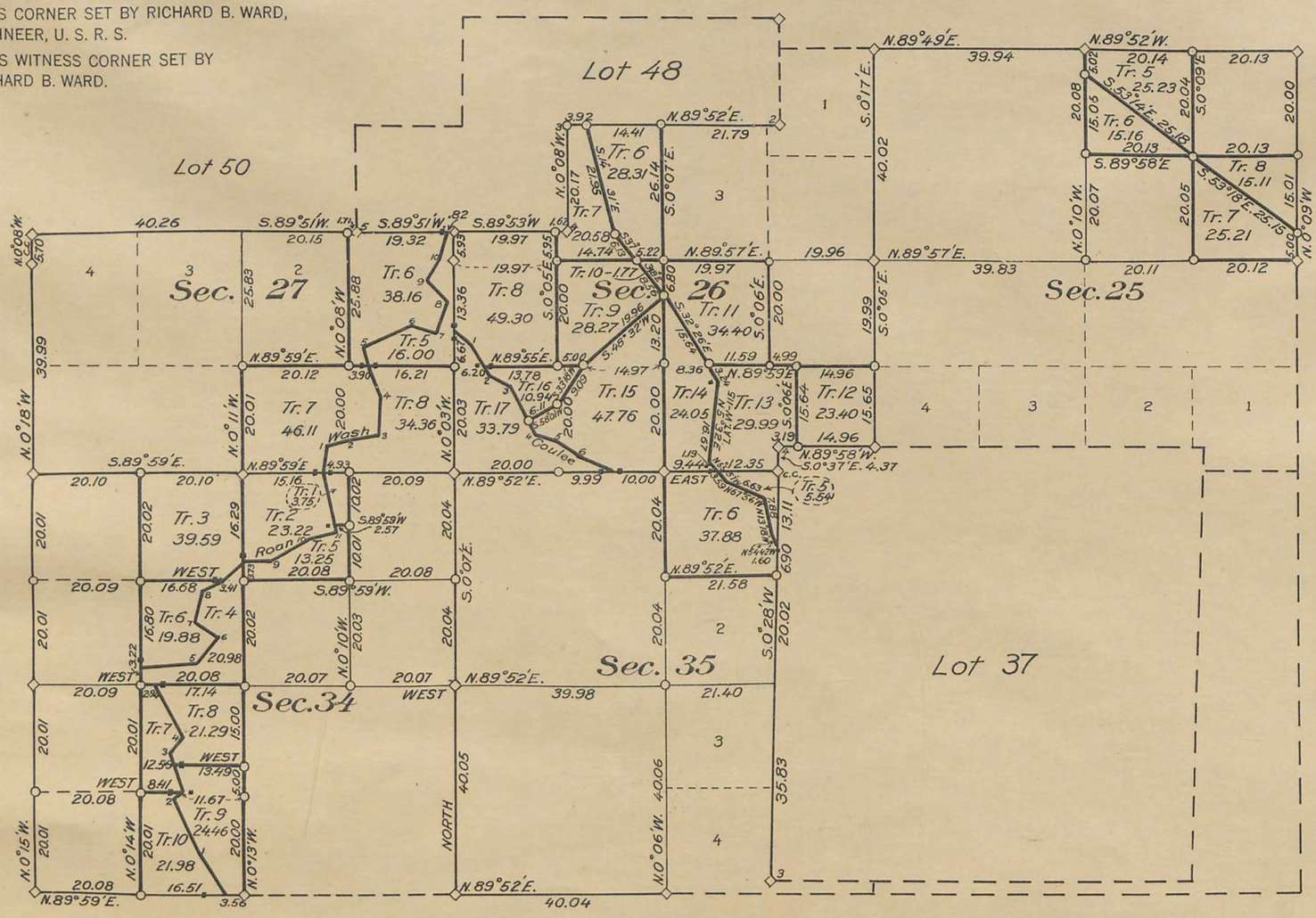

MEANDER OF ROAN WASH

SECTION 34

	COURSE	CHAINS
M.C. - 1	N. 31° 38′ W.	9.21
1 - 2	N. 25° 12′ W.	12.20
2 - S.M.C.	N. 58° 51′ E.	2.17
S.M.C. - S.M.C.	N. 20° 16′ W.	5.32
S.M.C.-3	N. 20° 16′ W.	2.63
3 - 4	N. 38° 34′ E.	3.83
4 - S.M.C.	N. 28° 29′ W.	10.88
S.M.C. - 5	N. 85° 32′ E.	10.59
5 - 6	N. 36° 56′ E.	6.38
6 - 7	N. 53° 53′ W.	5.00
7 - 8	N. 13° 13′ E.	6.06
8 - S.M.C.	N. 67° 30′ E.	5.28
S.M.C. - S.M.C.	N. 42° 15′ E.	5.05
S.M.C. - 9	S. 88° 58′ E.	4.32
9 - 10	N. 61° 01′ E.	8.33
10 - 11	N. 76° 47′ E.	6.06
11 - S.M.C.	N. 0° 43′ W.	0.93
S.M.C. - M.C.	N. 13° 28′ W.	10.29

SECTION 27

M.C. - 1	N. 9° 43′ E.	4.48
1 - 2	N. 76° 18′ E.	4.29
2 - 3	N. 81° 36′ E.	5.88
3 - 4	N. 4° 45′ E.	7.70
4-S.M.C.	N. 23° 01′ W.	6.58
S.M.C. - 5	N. 23° 01′ W.	3.79
5 - 6	N. 65° 11′ E.	10.29
6 - 7	S. 72° 10′ E.	5.08
7 - 8	N. 23° 08′ E.	6.06
8 - 9	N. 45° 38′ W.	6.00
9 - 10	N. 33° 45′ E.	4.78
10 - M.C.	N. 18° 01′ E.	6.23

MEANDER OF COULEE

SECTION 26

M.C. - 1	S. 55° 37′ E.	4.75
1 - S.M.C.	S. 29° 48′ E.	4.56
S.M.C. - 2	S. 29° 48′ E.	3.99
2 - 3	S. 67° 50′ E.	3.71
3 - TR. COR.	S. 28° 20′ E.	6.74
TR. COR. - 4	S. 28° 20′ E.	2.78
4 - 5	S. 69° 31′ E.	4.13
5 - 6	S. 57° 02′ E.	3.62
6 - M.C.	S. 64° 33′ E.	7.71

WJS

The accompanying diagram of the survey of sections 25, 26, 27, 34 and 35, T. 55 N., R. 98 W., 6TH P. M. Wyoming, executed under authority of Departmental Instructions of October 24, 1906, is correct and according to the field notes thereof on file in this office, which have been examined and approved.

U. S. Reclamation Service

Washington, D. C. July 24 1922

Morris Bien
Director.

WSW.

The accompanying diagram of the survey of sections 25, 26, 27, 34 and 35, T. 55 N., R. 98 W., 6TH P. M., Wyoming, is conformable to the field notes thereof on file in this office, which have been examined and accepted.

General Land Office

Washington, D. C. January 6, 1923.

William Spry
Commissioner.

ACCESSION NO. 20507

Trans to Lands Jan. 17, 1923

2000-H.

55 - 98

Click Here for Field Notes

3192

DUPLICATE

DEPARTMENT OF THE INTERIOR
JOHN BARTON PAYNE SECRETARY
UNITED STATES RECLAMATION SERVICE
A. P. DAVIS DIRECTOR

SHOSHONE PROJECT

SUPPLEMENTAL PLAT NO. 6

LOT 41

TOWNSHIP 55 NORTH RANGE 98 WEST 6TH P. M. WYOMING

SURVEYED BY H. V. HUBBELL ASSISTANT ENGINEER
UNDER AUTHORITY OF DEPARTMENTAL INSTRUCTIONS OF OCTOBER 24, 1906
SCALE: 8 INCHES=1 MILE
MARCH 1920

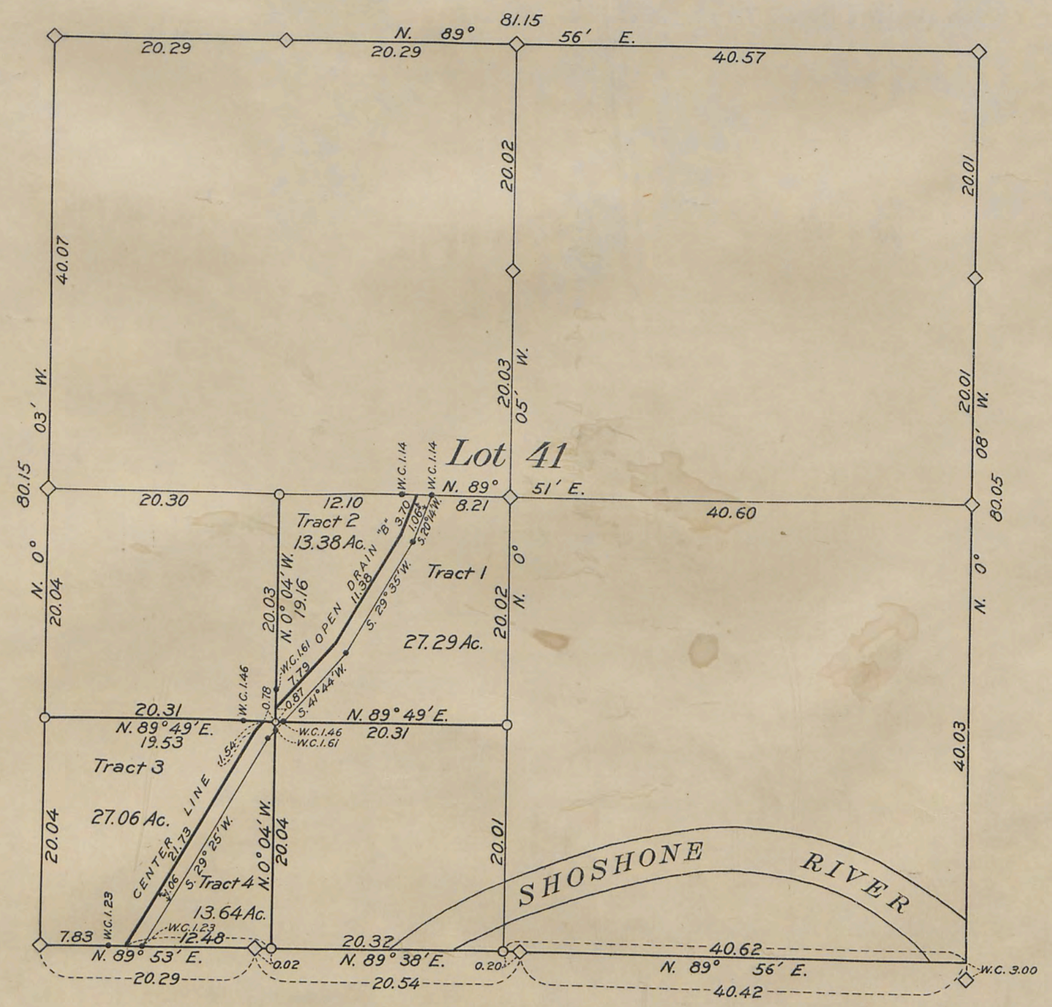

THIS PLAT IS SUPPLEMENTAL TO PLATS
APPROVED
FEBRUARY 6, 1911
MAY 9, 1916
JANUARY 26, 1918

DENOTES CORNER OF PREVIOUS SURVEY FOUND IN PLACE.
DENOTES CORNER SET BY H. V. HUBBELL, ASSISTANT ENGINEER, U. S. R. S.
DENOTES WITNESS CORNER SET BY H. V. HUBBELL.

THE ACCOMPANYING DIAGRAM OF THE SURVEY OF LOT 41 IN T. 55 N., R. 98 W., 6TH P. M. WYOMING, EXECUTED UNDER AUTHORITY OF DEPARTMENTAL INSTRUCTIONS OF OCTOBER 24, 1906 IS CORRECT AND ACCORDING TO THE FIELD NOTES THEREOF ON FILE IN THIS OFFICE, WHICH HAVE BEEN EXAMINED AND APPROVED.

U. S. RECLAMATION SERVICE
WASHINGTON, D. C. April 28, 1920
A. P. Davis
DIRECTOR

275

THE ACCOMPANYING DIAGRAM OF THE SURVEY OF LOT 41 IN T. 55 N., R. 98 W., 6TH P. M. WYOMING, IS CONFORMABLE TO THE FIELD NOTES THEREOF ON FILE IN THIS OFFICE, WHICH HAVE BEEN EXAMINED AND ACCEPTED.

DEPARTMENT OF THE INTERIOR
GENERAL LAND OFFICE
WASHINGTON, D. C. May 20, 1920
COMMISSIONER

ACCESSION NO. 18472

55-98

2000-G

Triplicate copy sent to Lander L.O. May 26. 1920.

3191

(4-675 a)

ORIGINAL

Supplemental Plat No. 5

Resurvey Township No. 55 North Range No. 98 West of the Sixth Principal Meridian, Wyoming

Survey Accepted Feby 20, 1918. - G.L.O.

This Supplemental Plat of Lots 66, 67 and 68, created in the resurvey of T. 55 N., R. 97 W., approved Dec. 6, 1905, and overlapping the resurvey of T. 55 N., R. 98 W. approved Dec. 13, 1905, is prepared from office records and field notes of surveys, executed by W.H. Clark, U.S.S., under supplemental special instructions, Group No. 25, dated Jan. 8, 1917, and gives legal designations and areas to new lots created by meandering the Shoshone River through that part of lots 67 and 68 lying within T. 55 N., R. 98 W. and shows a new division of Lots 66, 67 and 68; in order to remove duplication of designations shown on supplemental plat of T. 55 N., R. 97 W., approved April 8, 1911 and supplemental plat of T. 55 N., R. 98 W., approved Feb. 6, 1911, and is hereby approved

U.S. Surveyor General's Office,
Cheyenne, Wyoming,
January 26, 1918

Charles L. Decker
Surveyor General

Note: Area Lot 67-EE = 3.32 Acs.

See plat filed May 26, 1920

Areas in Acres	
Public Land	
Indian Reservation	
Indian Allotments	
Mineral Claims	
Water Surface	
Total Area	

TRUE MERIDIAN

0 10 20 40 80
Scale 40 Chains to an inch

Mean Magnetic Declination

Surveys Designated	By Whom Surveyed	Contract No.	Contract Date	Amount of Surveys Mls.	chs.	lks.	When Surveyed Begun	Completed
Meanders	W.H. Clark	25	Jan 8, 1917	2	35	97	May 22, 1917	May 24, 1917
Connections	"	"	"	1	28	56	"	"

The above map of Township No. ______ Range No. ______ of the ______ Meridian ______ is strictly conformable to the field notes of the survey thereof on file in this office, which have been examined and approved

U.S. Surveyor General's Office.

______ Surveyor General.

2000-F.

55 - 98

Trans. to Lander
Apr. 11, 1918

Click Here for Field Notes

E1 LLC
155

accession no 3190

(4-675a)

Supplemental Plat No. 4

Resurvey Township No 55 North, Range No 98 West of the Sixth Principal Meridian Wyoming

RESURVEYED BY ARTHUR H. BRUNT 1904-1905

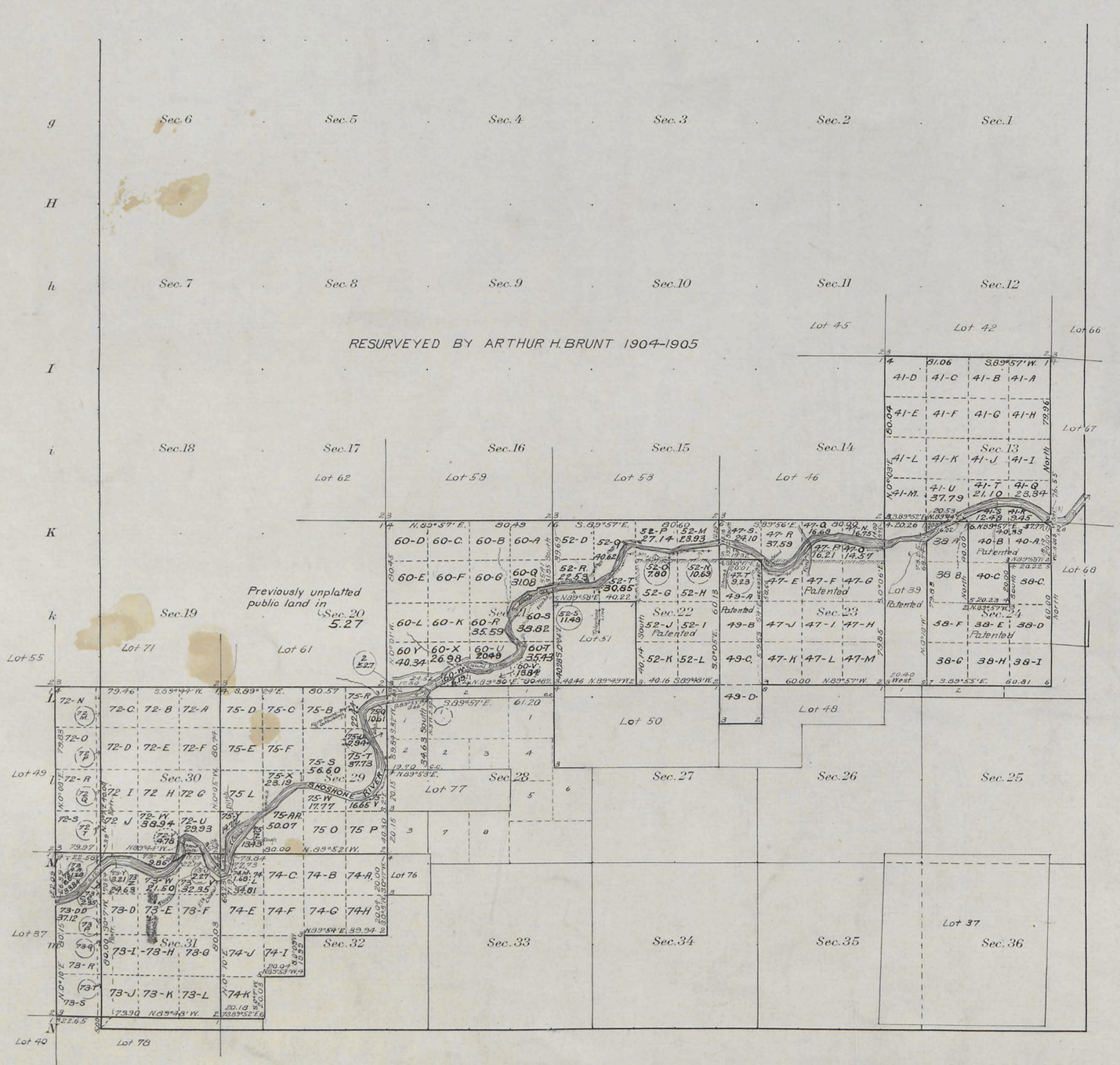

This Supplemental Plat of Segregated Tracts Nos 38, 39, 40, 41, 47, 49, 52, 60, 72, 73, 74 and 75, T. 55 N., R. 98 W., Resurvey approved December 13, 1905, is prepared from office records and field notes of surveys, executed by Emil Voigt U.S. Transitman, under Supplemental Special Instructions, Wyoming, Group 32, dated July 9, 1915, and gives legal designation and areas to lots (as shown on Supplemental Plat approved February 6, 1911) made fractional by exclusion of the area contained within the lines of the meandered Shoshone River, and is hereby approved.

U.S. Surveyor General's Office
Cheyenne, Wyoming
May 9, 1916.

Charles L. Deeker
Surveyor General

Areas in Acres	
Public Land	
Indian Reservation	
Indian Allotments	
Mineral Claims	
Water Surface	
Total Area	

Scale 40 Chains to an inch

Mean Magnetic Declination

Surveys Designated	By Whom Surveyed	Group No.	Group Date	Amount of Surveys Mls.	Amount of Surveys chs.	Amount of Surveys lks.	When Surveyed Begun	When Surveyed Completed
Retracement Lot Lines	Emil Voigt	32	July 9 1915	31	06	74	Sept. 16, 1915	Sept. 23, 1915
Retracement Subdivisions	" "	"	" "	1	18	99	Sept. 21, 1915	Sept. 21, 1915
Retracement West Boundary	" "	"	" "	1	40	00	Sept. 20, 1915	Sept. 15, 1915
Connections	" "	"	" "		64	93	" "	" "
Meanders	" "	"	" "	16	27	54½	Sept. 24, 1915	Oct. 1, 1915

The above map of Township No. ____ Range No. ____ of the ____ Meridian ____ is strictly conformable to the field notes of the survey thereof on file in this office, which have been examined and approved

U. S. Surveyor General's Office.

Surveyor General.

2000 E

55 - 98
accepted by Comm
July 26, 1916
Trans to Lander, Aug. 25, 1916

E
(OC) For local land office
3 plats 3189

Click Here for Field Notes

For Files T. 55 N., R. 98 W. Wyo.

DEPARTMENT OF THE INTERIOR

UNITED STATES RECLAMATION SERVICE

A. P. DAVIS DIRECTOR AND CHIEF ENGINEER

SHOSHONE PROJECT WYOMING

SUPPLEMENTAL PLAT NO. 3

LOTS 46, 53, 55, 57, 64 AND 69

TOWNSHIP 55 NORTH RANGE 98 WEST 6TH P. M. WYOMING

LOTS 55, 57 AND 64 OVERLAPPING INTO T. 56 N., R. 98 W.

LOT 69 OVERLAPPING INTO T. 55 N., R. 99 W.

SURVEYED BY J. R. IAKISCH, JUNIOR ENGINEER, U. S. R. S.

UNDER DEPARTMENTAL INSTRUCTIONS OF OCTOBER 24, 1906

1906 - 1915

SCALE: 4 INCHES=1 MILE

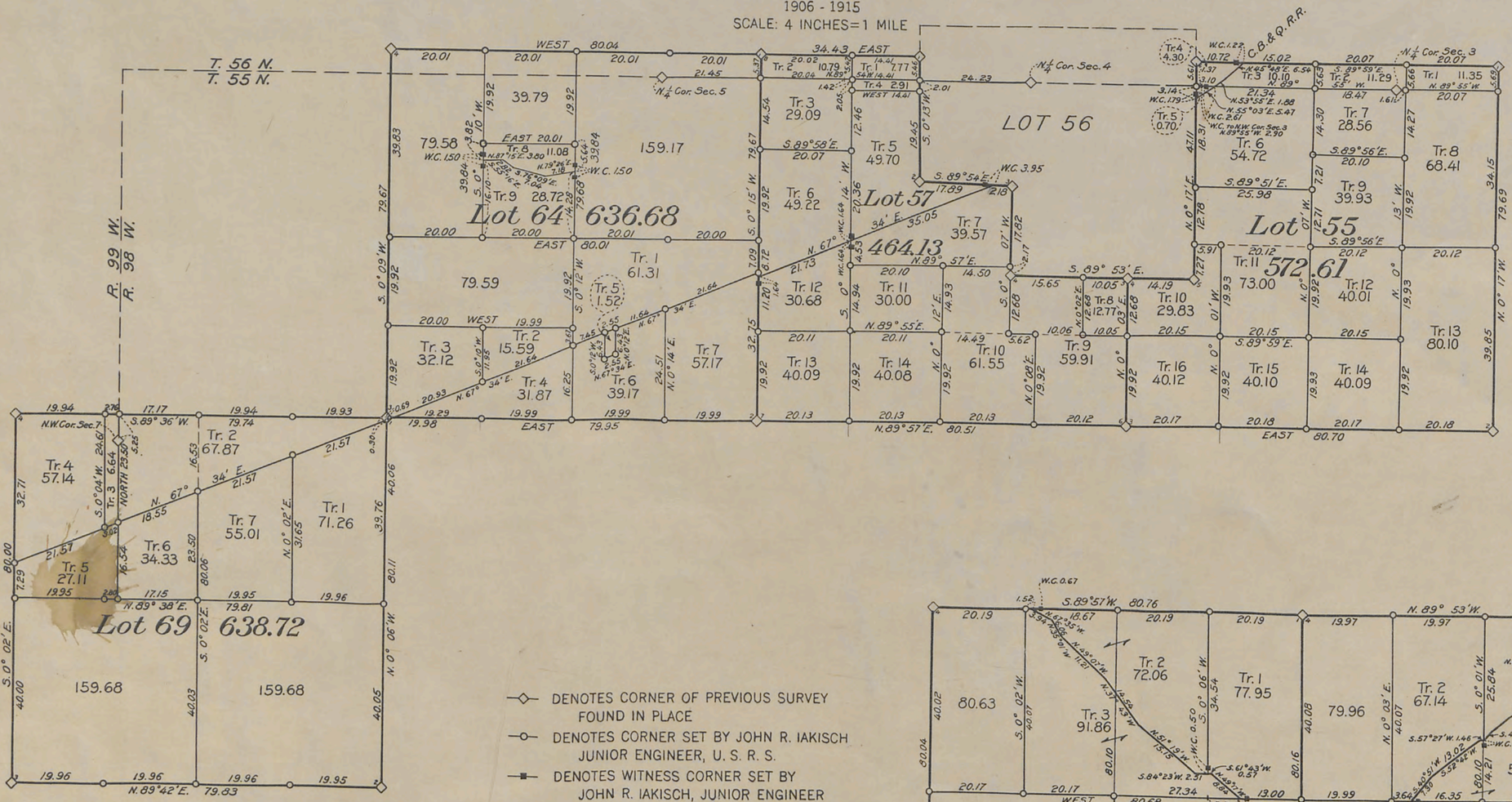

DENOTES CORNER OF PREVIOUS SURVEY FOUND IN PLACE

DENOTES CORNER SET BY JOHN R. IAKISCH JUNIOR ENGINEER, U. S. R. S.

DENOTES WITNESS CORNER SET BY JOHN R. IAKISCH, JUNIOR ENGINEER

ACCESSION NO. 16493

THE ACCOMPANYING DIAGRAM OF THE SURVEY OF LOTS 46, 53, 55, 57, 64 AND 69 IN T. 55 N., R. 98 W., 6TH P. M., WYOMING, LOTS 55, 57 AND 64 OVERLAPPING INTO T. 56 N., R. 98 W., AND LOT 69 OVERLAPPING INTO T. 55 N., R. 99 W. EXECUTED UNDER AUTHORITY OF DEPARTMENTAL INSTRUCTIONS OF OCTOBER 24, 1906, IS CORRECT AND ACCORDING TO THE FIELD NOTES THEREOF ON FILE IN THIS OFFICE, WHICH HAVE BEEN EXAMINED AND APPROVED.

U. S. RECLAMATION SERVICE

WASHINGTON, D. C. AUGUST 2, 1915.

A. P. Davis

DIRECTOR AND CHIEF ENGINEER

THE ACCOMPANYING DIAGRAM OF THE SURVEY OF LOTS 46, 53, 55, 57, 64 AND 69 IN T. 55 N., R. 98 W., 6TH P. M., WYOMING, LOTS 55, 57 AND 64 OVERLAPPING INTO T. 56 N., R. 98 W., AND LOT 69 OVERLAPPING INTO T. 55 N., R. 99 W. IS CONFORMABLE TO THE FIELD NOTES THEREOF ON FILE IN THIS OFFICE. WHICH HAVE BEEN EXAMINED AND ACCEPTED.

DEPARTMENT OF THE INTERIOR

GENERAL LAND OFFICE

WASHINGTON, D. C. February 9, 1916

COMMISSIONER

55 - 98

2000-D

36

23

3188

Supplemental Plat, (No. 2)

Index to segregated lots.

Resurvey Township No 55 North, Range No 98 West of the Sixth Principal Meridian, Wyoming.

Contract No 296, Arthur H Brunt, February 17, 1904.

Resurvey		Original survey						
Lot No	area	T.	R.	sec.	subdivision	Entry Kind	Entry No	Entryman
37	655.79	55	98	36	all	SS		Wyoming
38	364.62	,,	,,	24	SE¼ E½W½ SE¼NE¼	SL		,,
39	162.16	,,	,,	,,	W½W½	H	678	G. Roane
40	121.29	,,	,,	,,	W½ N.E¼ N.E¼ NE¼	D	351	G. Roane
41	648.08	,,	,,	13	all	SL		Wyoming
42	648.64	,,	,,	12	all	,,		,,
43	40.54	,,	,,	1	SW¼ SW¼	,,		,,
44	478.30	,,	,,	2	NW¼ & S½	,,		,,
45	639.44	,,	,,	11	all	,,		,,
46	639.68	,,	,,	14	all	,,		,,
47	520.00	,,	,,	23	N.W¼ N.W¼, E½, E½W½	,,		,,
48	201.44	,,	,,	26	S.W½ N.W¼, N½ N.E¼ & E½ N.W¼	,,		,,
49	160.20	,,	,,	23	S.W¼ N.W¼, & W½ S.W¼.	D	726	Hugh D. Ellis
,,		,,	,,	26	N.W¼ N.W¼	,,	,,,	,, ,,
50	323.17	,,	,,	27	N½	SL		Wyoming
51	161.56	,,	,,	22	S.W¼	D	729	Nels Osher
52	482.57	,,	,,	,,	N½ & S.E¼	SL		Wyoming
53	645.00	,,	,,	15	all	,,		,,
54	645.12	,,	,,	10	all	,,		,,
55	572.61	,,	,,	3	E½, S½ S.W¼	,,		,,
56	319.88	,,	,,	3	N.W¼ & N½ S.W¼	,,		,,
,,		,,	,,	4	E½ N.E¼			Garland Townsite
57	464.13	,,	,,	4	W½ SE¼ & W½ NE¼			,, ,,
58	643.24	,,	,,	9	all	SL		Wyoming
59	643.76	,,	,,	16	all	,,		,,
60	644.80	,,	,,	21	all	SS.		,,
61	640.48	,,	,,	20	all	S.L.		,,
62	639.28	,,	,,	17	all	,,		,,
63	638.92	,,	,,	8	all	,,		,,
64	636.68	,,	,,	5	all	,,		,,
65	637.60	,,	,,	6	all	,,		,,
66	148.49	,,	97	7	SW¼	,,		,,
67	614.39	,,	,,	18	all	,,		,,
68	224.85	,,	,,	19	N.W¼, N.W¼ N.E¼ & N.W¼ S.W¼	,,		,,
69	638.72	,,	98	7	all	,,		,,
70	639.20	,,	,,	18	all	,,		,,
71	639.28	,,	,,	19	all	,,		,,
72	640.68	,,	,,	30	all	,,		,,
73	639.20	,,	,,	31	all	,,		,,
74	439.78	,,	,,	32	N½, N½ S.W¼, & S.W¼ SW¼	,,		,,
75	640.04	,,	,,	29	all	,,		,,
76	40.25	,,	,,	33	NW¼ NW¼	,,		,,
77	121.60	,,	,,	28	N½ SW¼ & N W¼ SE¼	,,		,,
78	337.17	54	98	6	N½.	,,		,,

The above supplemental plat of the resurvey of T 55 N., R 98 W, being an index to the lots segregated and lotted by the original public survey, has been prepared in strict conformity to the field notes of the accepted resurvey on file in this office, which have been examined and approved.

Surveyor General's Office,
Cheyenne, Wyo.,
October 16, 1907.

Stephen D. Harman
Sur. Gen'l. for Wyoming

H.L.P.

W.C.H.

55 - 98

2000 C

36

22-a

3187

(4-675a)

Supplemental Plat No. 1.

Resurvey Township No. 55 North Range No. 98 West of the Sixth Principal Meridian Wyoming

Note
Shows designation of parcels by subsequent plats.

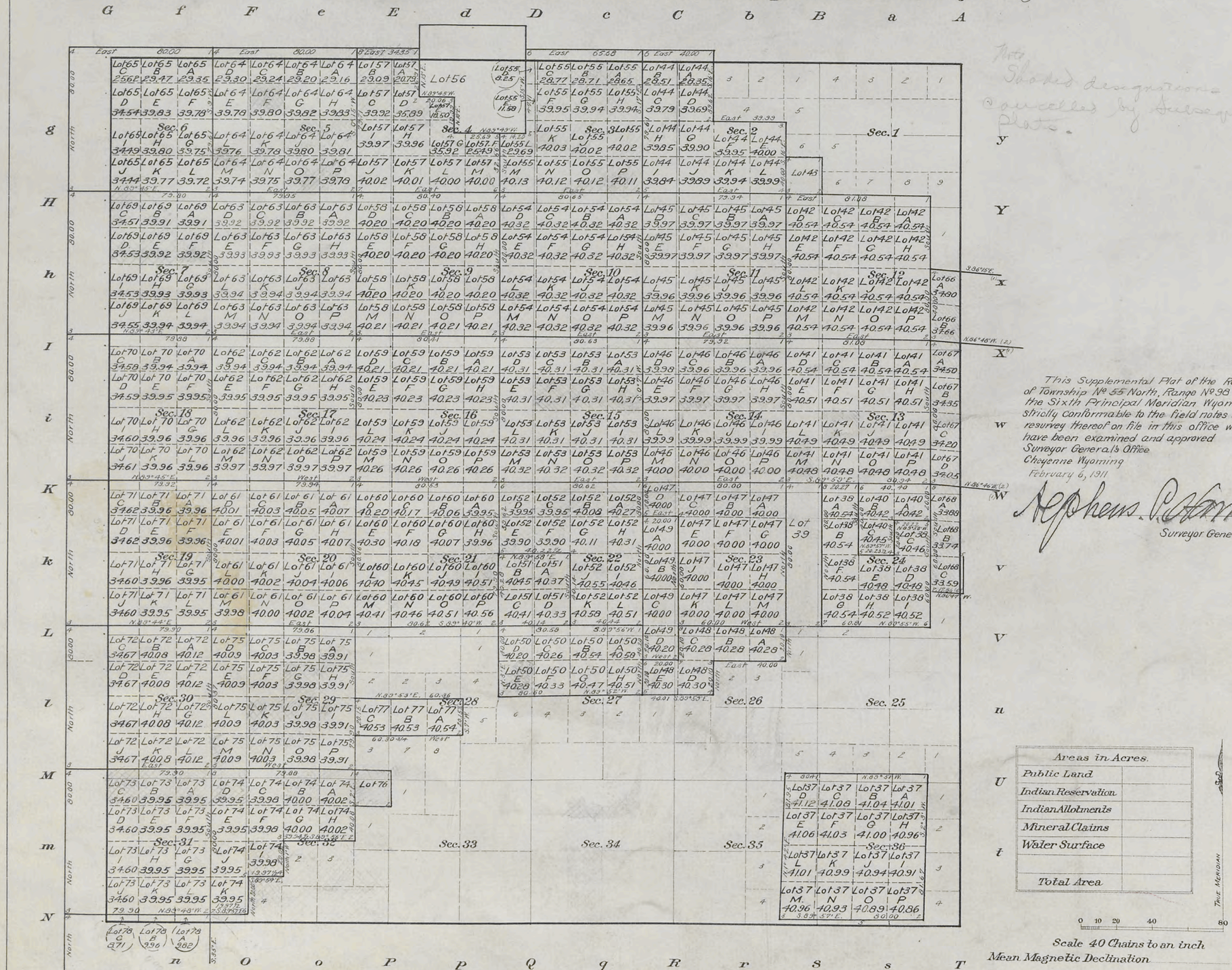

This Supplemental Plat of the Resurvey of Township No. 55 North, Range No. 98 West of the Sixth Principal Meridian Wyoming is strictly conformable to the field notes of the resurvey thereof on file in this office which have been examined and approved

Surveyor General's Office
Cheyenne Wyoming
February 6, 1911

Stephens P. Townsend
Surveyor General

Areas in Acres.	
Public Land	
Indian Reservation	
Indian Allotments	
Mineral Claims	
Water Surface	
Total Area	

0 10 20 40 80

Scale 40 Chains to an inch
Mean Magnetic Declination

Surveys Designated.	By Whom Surveyed.	Contract No.	Contract Date	Amount of Surveys Mls.	Amount of Surveys chs.	Amount of Surveys lks.	When Surveyed. Begun.	When Surveyed. Completed.

The above map of Township No. ____ Range No ____ of the Meridian ____ is strictly conformable to the field notes of the survey thereof on file in this office, which have been examined and approved.

U.S. Surveyor General's Office, ____

____ Surveyor General.

Supplemental plat accepted by the Hon. Commissioner in his letter "E" Feby 20, 1911. Triplicate plat forwarded to Lander Land Office Feby 28, 1911.

55-98

2000B

36

Click Here for Field Notes

Click Here for Correctional Field Notes

22

See 22-a

Accession No. 3186

(4-675g)

Resurvey Township No. 55 North Range No. 98 West of the 6th Principal Meridian, Wyoming.

Meanders of								
Posts	Courses	Ch.² Lk.²	Posts	Courses	Ch.² Lk.²	Posts	Courses	Ch.² Lk.²

PRIVATE LAND CLAIMS.

No	Areas Total	In Township
37	655.79 Acres	655.79 Acres
38	364.62 "	364.62 "
39	162.16 "	162.16 "
40	121.29 "	121.29 "
41	648.08 "	648.08 "
42	648.64 "	64864 "
43	40.54 "	40.54 "
44	478.30 "	455.70 "
45	639.44 "	639.44 "
46	639.68 "	639.68 "
47	520.00 "	520.00 "
48	201.44 "	201.44 "
49	160.20 "	160.20 "
50	323.17 "	323.17 "
51	161.56 "	161.56 "
52	482.57 "	482.57 "
53	645.00 "	645.00 "
54	645.12 "	645.12 "
55	572.61 "	536.03 "
56	319.88 "	209.03 "
57	464.13 "	445.56 "
58	643.24 "	643.24 "
59	643.76 "	643.76 "
60	644.80 "	644.80 "
61	640.48 "	640.48 "
62	639.28 "	639.28 "
63	638.92 "	638.92 "
64	636.68 "	394.32 "
65	637.60 "	426.56 "
66 (55.94)	148.49 "	69.46 "
67 " "	614.39 "	137.10 "
68 " "	224.85 "	101.21 "
69	638.72 "	457.52 "
70	639.20 "	458.00 "
71	639.28 "	458.08 "
72	640.68 "	459.48 "
73	639.20 "	458.00 "
74	439.78 "	439.78 "
75	640.04 "	640.04 "
76	40.25 "	40.25 "
77	121.60 "	121.60 "
78 54.98	337.17 "	28.49 "
	Total	17445.39 "

Latitude 44°41' N.
Longitude 108°37' W.
Mean Mag. Decl. 17°45' E

Surveys Designated	By Whom Surveyed	Date of Contract No. 295	Amount of Surveys M.	Ch.	Lks.	When Surveyed
Resurvey N. & W. Bdys. Township lines	Arthur H. Blunt	Feby 17 - 1904	17	73	10	Sept 25 - 1904
Resurvey Subdivisions	" " "	" " "	22	13	84	May 8-11-1905
Connections	" " "	" " "	2	46	21	" " " "
Private Land Claims	" " "	" " "	105	51	21	April 25-May 7 "
Meanders	" " "	" " "	15	76	87	May 10-11 "
Resurvey East Bdy.	Walter E. Hoffmann	298 " "	6	00	00	July 15 -, 1904

C.W.S.

THE NORRIS PETERS CO., LITHO., WASHINGTON, D. C.

Resurvey of

The above Map of Township No. 55 North, of Range No. 98 West of the 6th Principal Meridian, Wyoming, is strictly conformable to the field notes of the survey thereof on file in this Office, which have been examined and approved.

Surveyor Generals Office
Cheyenne, Wyoming, Dec. 13, 1905

Stephen Stanton
Sur. Gen.

A.P.R.

Survey accepted by the Hon. Commissioner in his letter "E", March 10, 1906. Triplicate plat forwarded to Lander Land Office, March 30, 1906.

55 - 98

Click Here for Field Notes

(25)

59

3185

TOWNSHIP No. 55 NORTH. RANGE No. 98 WEST of the 6th Principal MERIDIAN.

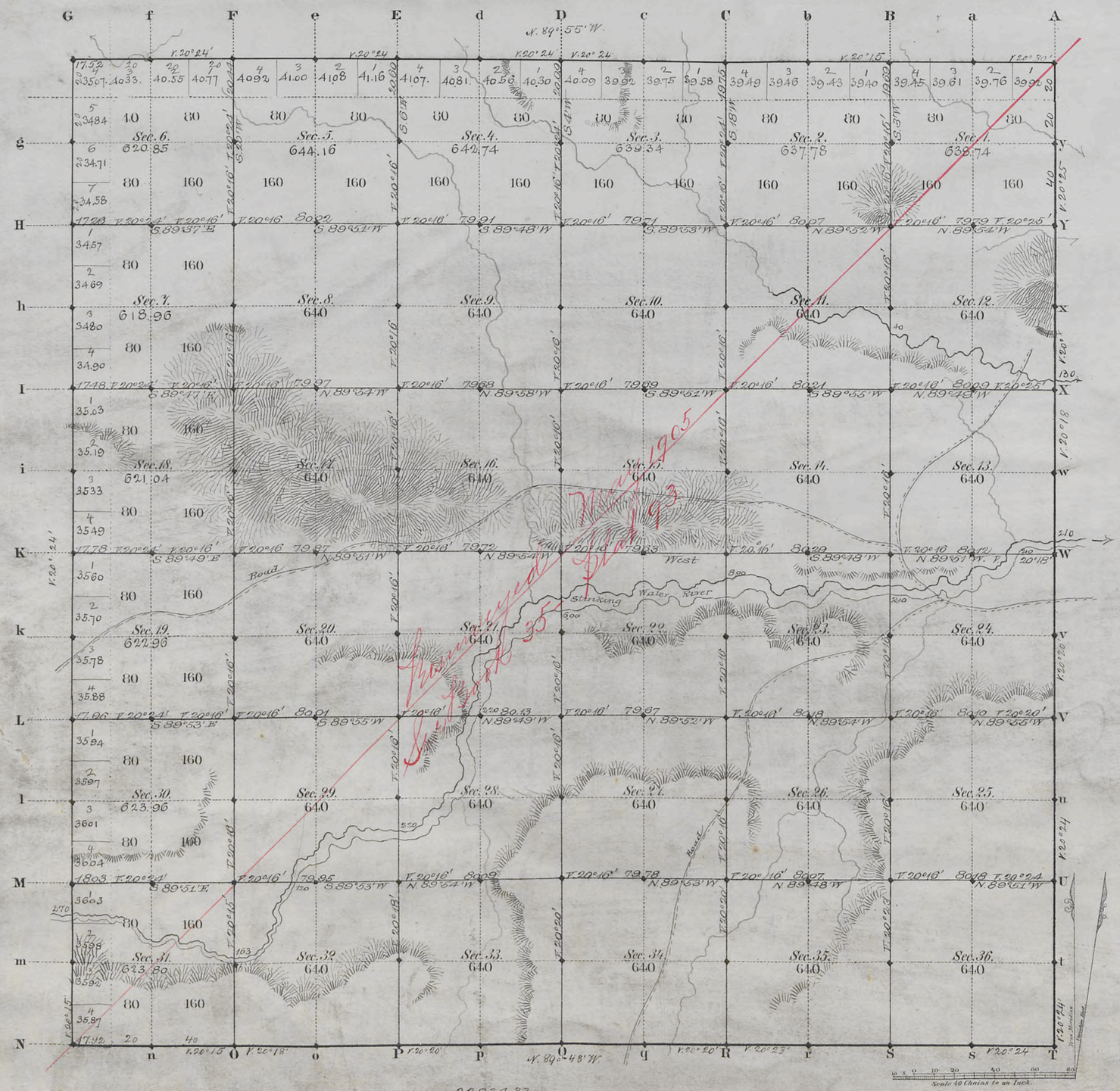

Total number of Acres. 22,934.33

Surveys Designated	By Whom Surveyed	Date of Contract	Amount of Surveys Mls	Chs	Lks	When Surveyed	Magnetic Declination
S.W. N. Township lines	Chas. Halcomb	July 19, 1882	17	75	44	Sept 8 & 10, 1883	20° 23' East
Subdivisions	" "	" "	59	68	01	Oct 3-5 1883	20° 16' " "
Connections							
E. Townsh. L.	Theo. Binge	July 13, 1882	6	00	00	May 30, 1883	

The above Map of Township No. 55 North Range No. 98 West of the Sixth Principal Meridian Wyoming Territory is strictly conformable to the field notes of the survey thereof on file in this Office, which have been examined and approved.

Surveyor General's Office,
Cheyenne Wyoming
February 16th 1884

Edw. C. Davis
Surv. Genl.

A. Gast & Co. St. Louis Mo.

2000

55-98

36

Indexed

Click Here for Field Notes

17

4847

RESURVEY

TOWNSHIP EXTERIORS.

Scale: 1 inch to 160 chains.

14TH. STANDARD PARALLEL NORTH

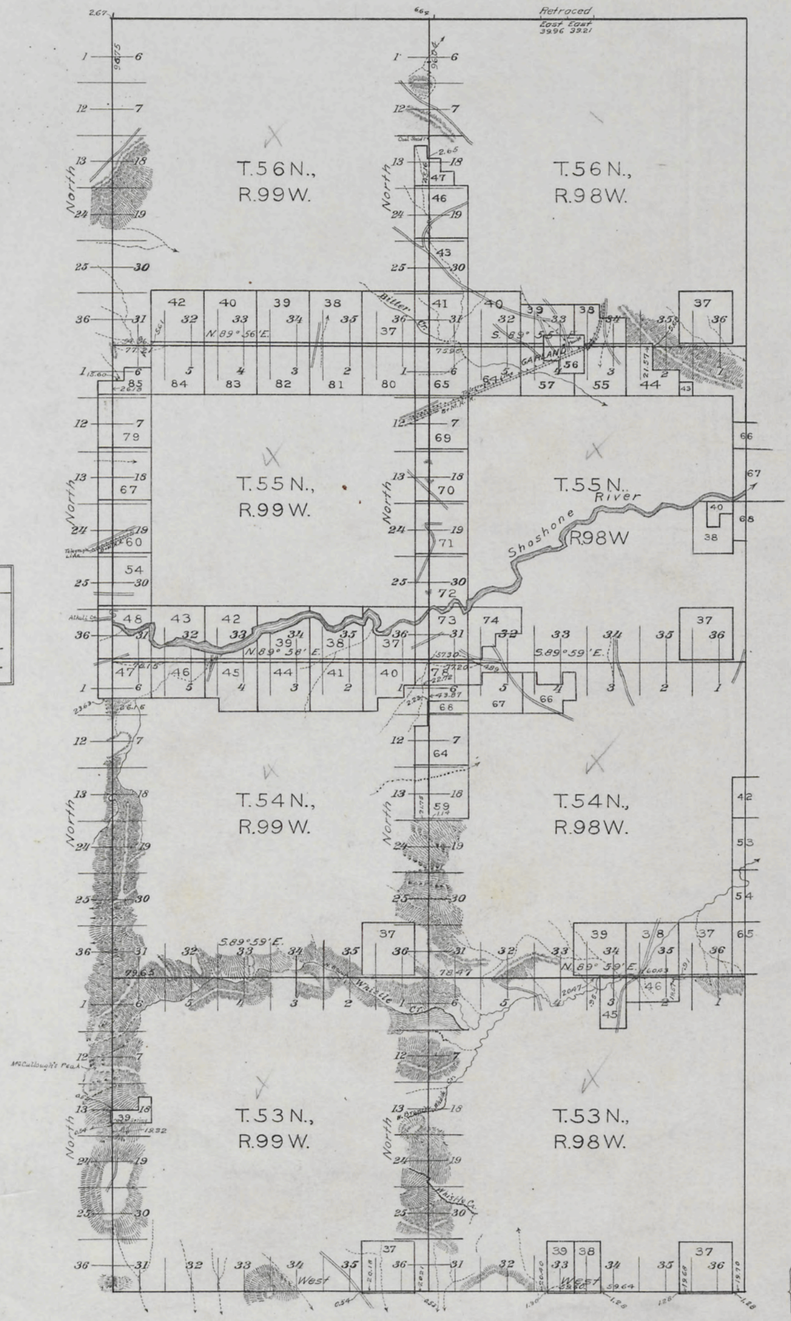

13TH. STANDARD PARALLEL NORTH

Table of Mileage.

Surveys Designated	Amount Mls.	Chs.	Lks.	When Surveyed.
Standard lines resur.	12	00	00	Sept. 22-24, 1904
" " retrac'd		79	17	May 29, 1905.
Township " resur.	84	19	37	Sept. 25, '04 - Apr. 11, '05
Connections	1	43	20	" 22, 04 - " 11, '05

This Plat
of the Resurvey of
the 13th. Standard Parallel North, through Rgs. 98 and 99 W.;
the West and North boundaries of Tps. 53, 54 and 55 N., R. 98 W.,
" " " " " " " 53, 54 and 55 N., R. 99 W.,
and the West boundary of Tps. 56 N. Rgs. 98 and 99 W., and
of the Retracement of
the 14th. Standard Parallel North, through part of R. 98 W. of
the 6th. Principal Meridian,
Wyoming,
is strictly conformable to the field notes of the re-
survey thereof by
Arthur H. Brunt, U.S.D.S.,
under his
Contract No. 296, dated Feb. 17, 1904,
which have been examined, approved and filed in
this office.

U. S. Surv. Gen'ls. Office,
Cheyenne, Wyoming,
December 13, 1905

Alphew P. Hanman
U. S. Surv. Gen'l.

Latitude 44° 31' N.
Longitude 108° 37' W
Mean Mag. Decl. 18° 25' E.

J.C.H.

2899

Survey accepted by the Hon. Commissioner in his letter "E", March 10, 1906.

(25)
Indexes

3231

Click Here for Field Notes **Retracement Notes, All or Part**

68

EXTERIOR LINES

Scale 3 miles to 1 inch. Magnetic Variation E.



T. 56N.

T. 55N.

T. 54N.

T. 53N.

R. 100W. R. 99W. R. 98W.

Surveys Designated	By Whom Surveyed	Date of Contract	Amount of Surveys			When Surveyed
			Mls	Chs	Lks	
Exterior lines	Charles Holcomb	July 19th 1883	95	71	56	Sep. 6-15, 1883
Connections	" "	" " "		34	60	" " "

I hereby certify that the above diagram of the Exterior lines of Townships 53, 54, 55 & 56 N., Ranges 98 & 99 W. and Tp's, 53 & 54 N., R. 100 W. of the 6th P.M. Wyo. Ter. is strictly conformable to the field notes of the survey thereof on file in this office, which have been examined and approved.

Surveyor Generals Office,
Cheyenne, Wyoming. February 16th 1884

Edw. C. Faird
Surveyor General

2005