Click Here for Field Notes

Ac. 6683

ORIGINAL

RECEIVED SEP 25 1956 Bureau of Land Management Lar Office Cheyenne, Wyoming

TOWNSHIP 56 NORTH, RANGE 100 WEST OF THE SIXTH PRINCIPAL MERIDIAN, WYOMING.

DEPENDENT RESURVEY

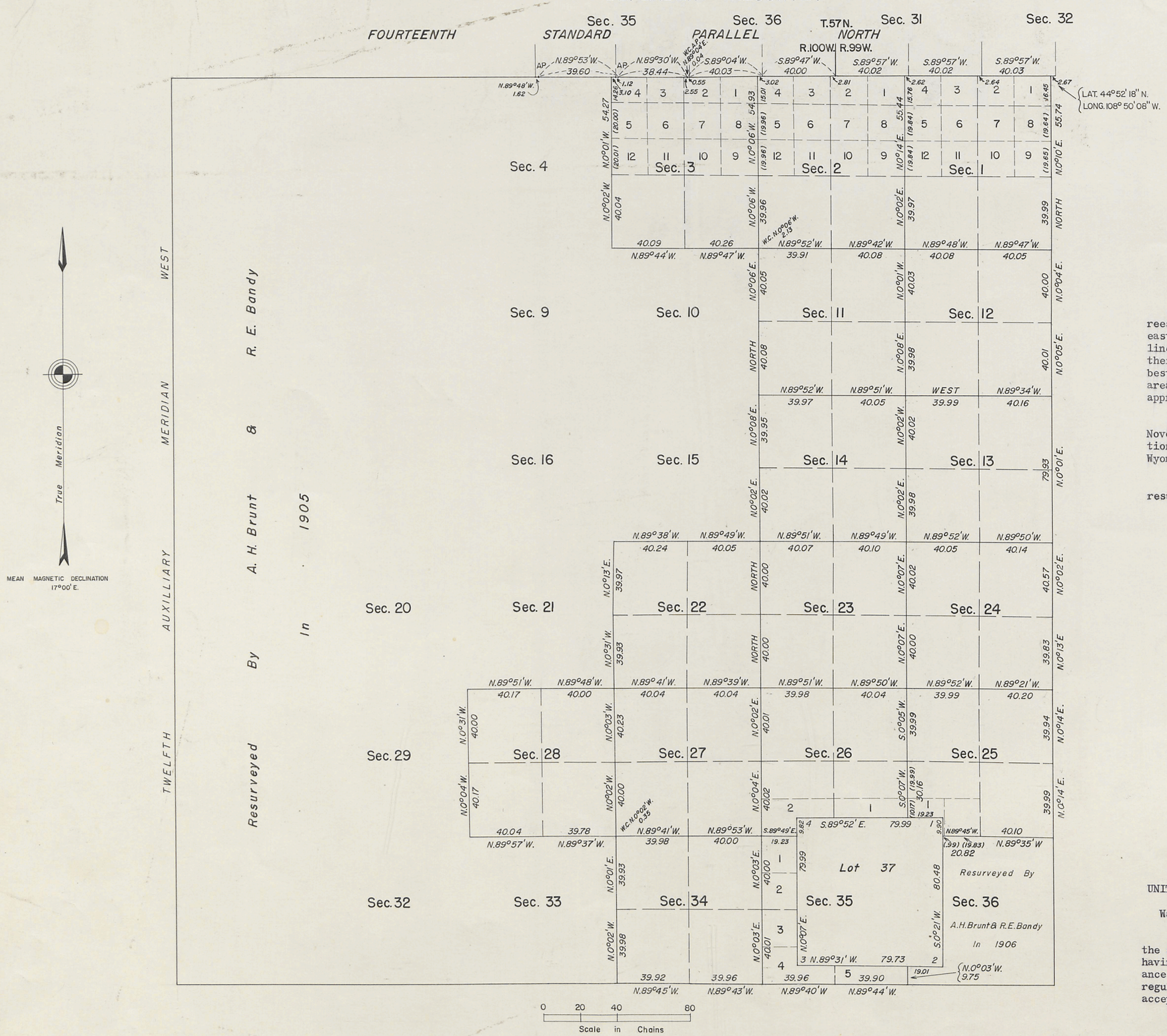

Area resurveyed: 10,106.75 acres

This plat represents a retracement and reestablishment of portions of the north, east, and south boundaries and subdivisional lines designed to restore the corners in their original locations according to the best available evidence. The lottings and areas are as shown upon the resurvey plat approved October 4, 1906.

Resurvey executed by Joseph V. Beck, November 7 to 21, 1952 under special instructions dated August 28, 1952 for Group 236, Wyoming.

A portion of the north boundary was resurveyed by Joseph V. Beck in 1952.

UNITED STATES DEPARTMENT OF THE INTERIOR
BUREAU OF LAND MANAGEMENT
Washington, D. C. May 2, 1956

This plat is strictly conformable to the approved field notes, and the survey, having been correctly executed in accordance with the requirements of law and the regulations of this Bureau, is hereby accepted.

For the Director

Earl G. Harrington

Cadastral Engineering Staff Officer

O.E.M.

101876 T.H.

2090-C

56-100

3434

(4-675 a)

Supplemental Plat

Resurvey Township No. 56 North, Range No. 100 West of the Sixth Principal Meridian, Wyoming



INDEX TO SEGREGATED TRACTS								
Resurvey	Original Survey							
No	T.	R.	Sec	Subdivisions	Entry Kind	Entry No	Stat. L.O.	Entryman
67	56	100	19	Lots 1, 2, 3 & 4 E½W½, NW¼NE¼	S.L.	List 39	Valid	Wyoming
68	56	100	18	Lots 1, 2, 3 & 4 E½W½, W½E½, NE¼NE¼	S.L.	List 39	Valid	Wyoming
69	56	100	7	Lots 1, 2, 3 & 4 E½W½, W½E½, SE¼SE¼	S.L.	List 39	Valid	Wyoming
70	56	100	6	All	S.L.	List 39	Valid	Wyoming

Areas in Acres	
Public Land	
Indian Reservation	
Indian Allotments	
Mineral Claims	
Water Surface	
Total Area	

True Meridian

0 10 20 40 80

Scale 40 Chains to an inch

Mean Magnetic Declination

Surveys Designated	By Whom Surveyed	Contract No.	Contract Date	Amount of Surveys Mls.	chs.	lks.	When Surveyed Begun	Completed

The above supplemental resurvey map of Township No. 56 North Range No. 100 West of the Sixth Principal Meridian Wyoming is strictly conformable to the field notes of the resurvey thereof on file in this office, which have been examined and approved

U. S. Surveyor General's Office.
Cheyenne, Wyoming February 17, 1914

Charles L. Deeter
Surveyor General.

2090 B

56-100

Click Here for Field Notes

(4-675a.)

3433

Resurvey Township No. 56 North Range No. 100 West of the 6th Principal Meridian Wyoming

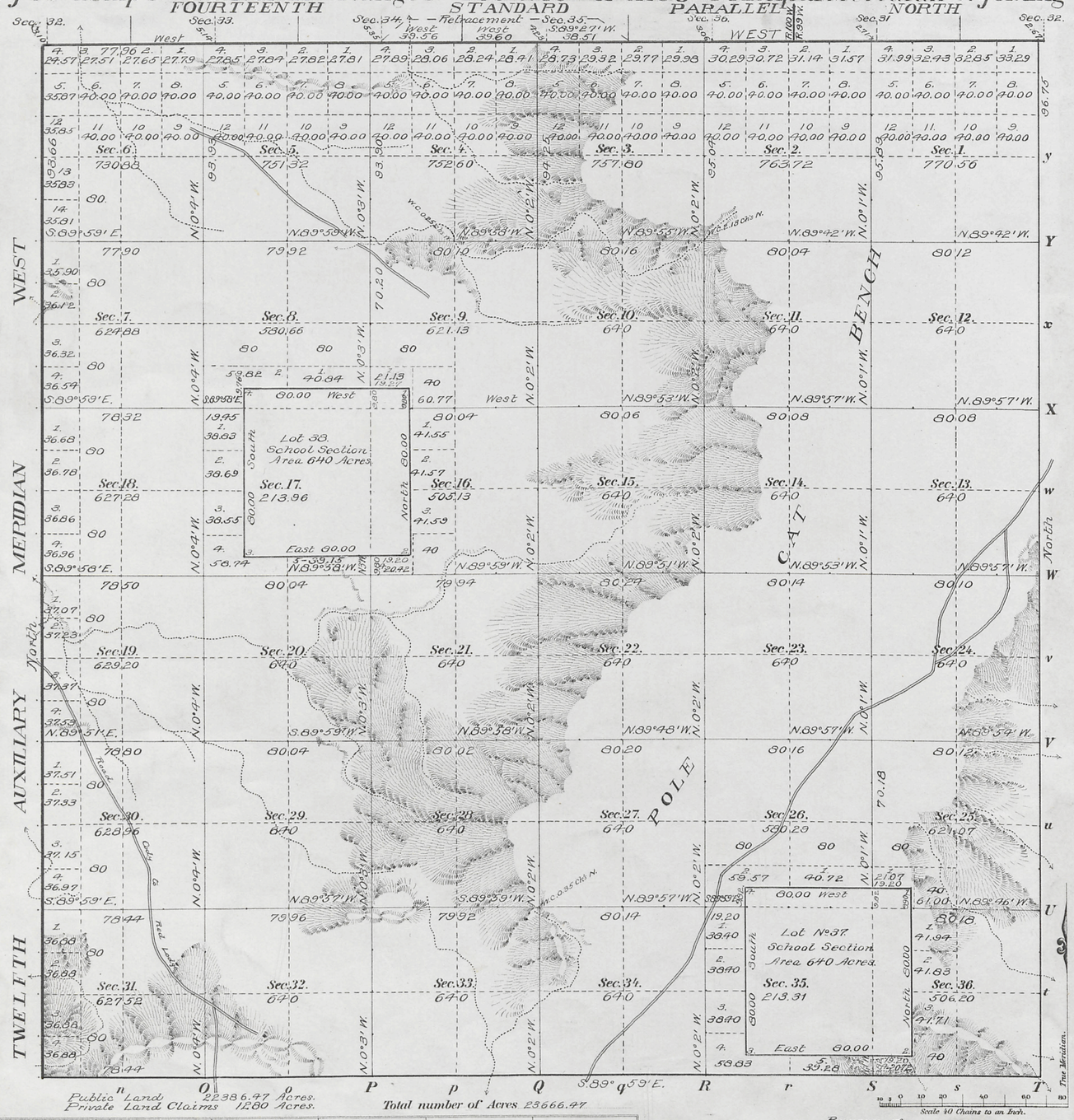

Public Land 22386.47 Acres.
Private Land Claims 1280 Acres.

Total number of Acres 23666.47

Meanders of								
Posts	Courses	Ch.s Lk.s	Posts	Courses	Ch.s Lk.s	Posts	Courses	Ch.s Lk.s

Private Land Claims		
	Area	
No.	Total	In Township
37	640.00 Acres	640.00 Acres
38	640.00 "	640.00 "
	Total	1280.00 "

Latitude 44° 46' N.
Longitude 108° 51' W.
Mag. Decl. 18° 10' E.

Surveys Designated	By Whom Surveyed	Date of Contract No.	Amount of Surveys M.	Ch.s	Lk.s	When Surveyed
Resurvey West and South Township lines	Brunt and Bandy	303, May 27, 1905	12	12	10	July 22-Sept. 15, 1905
Resurvey Subdivisions	" "	" " "	59	25	42	Sept. 18-Oct. 10, 1905
Connections	" "	" " "	1	56	64	" " "
Private Land Claims	" "	" " "	13	40	00	" 20, "
Retracement N. Bdry			1	37	67	Sept. 30-Oct. 4, 1905
North Boundary	C. A. Honey	209 July 19, 1882	6	00	00	Sept. 6, 1883
East Boundary	Arthur H. Brunt	296, Feb. 17, 1904	6	16	75	April 11, 1905

The above Resurvey of Map of Township No. 56 North, of Range No. 100 West of the 6th Principal Meridian, Wyoming, is strictly conformable to the field notes of the resurvey thereof on file in this Office, which have been examined and approved.

Surveyor General's Office,
Cheyenne, Wyoming October 4, 1906

Alpheus P. Hanson
Sur. Gen.

A.L.R.

THE NORRIS PETERS CO. LITHO., WASHINGTON, D. C.

C.W.S.

Survey accepted by the assistant Commissioner in his letter "E" Mch 18, 1907. Triplicate Plat forwarded to Lander Land Office Mch 21, 1907.

2090 A

56-100

(26)

Click Here for Field Notes

70

3432

TOWNSHIP No. 56 NORTH, RANGE No. 100 WEST of the 6TH Principal MERIDIAN.

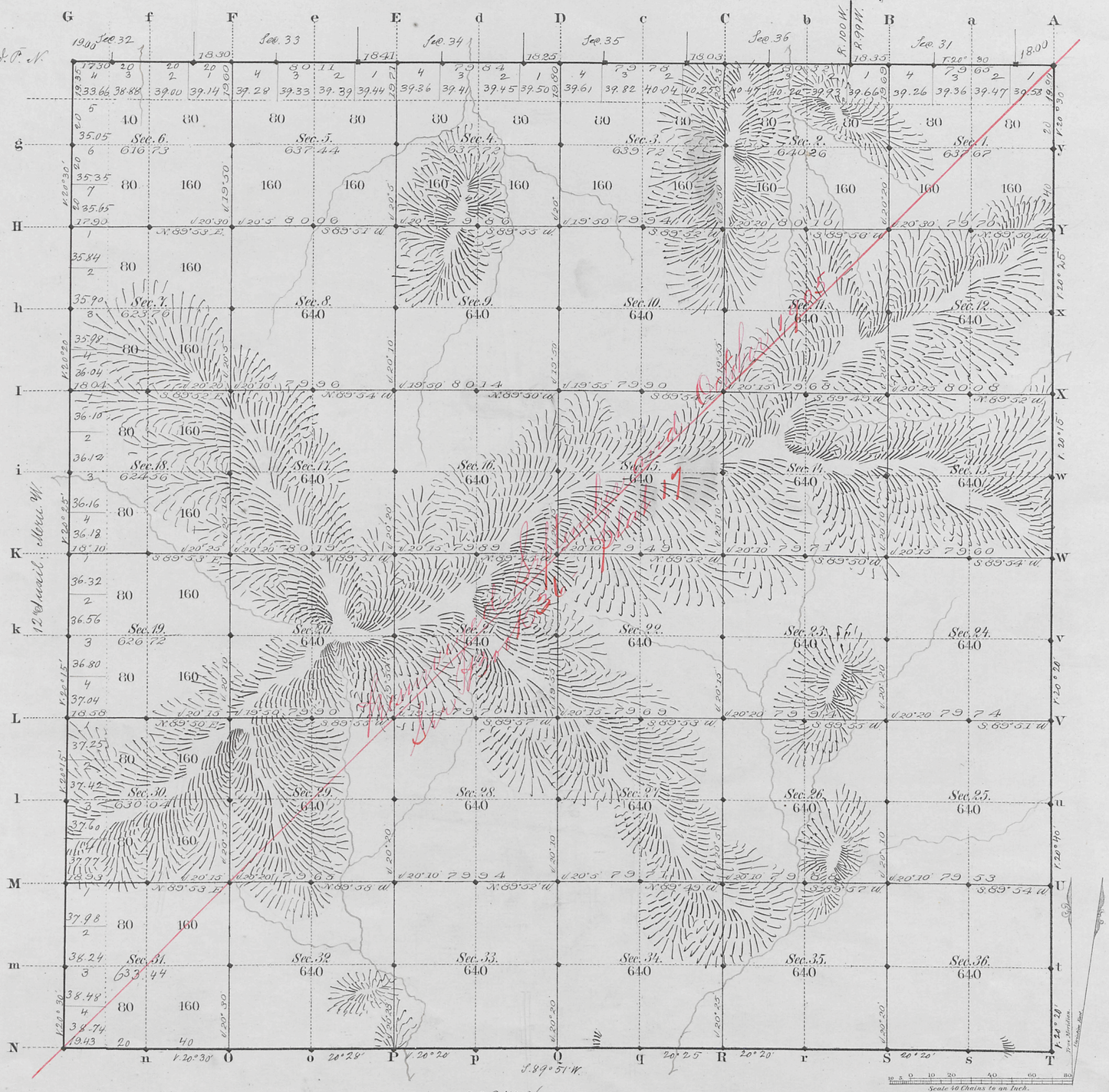

Total number of Acres. 22948.06

Surveys Designated	By Whom Surveyed	Date of Contract	Amount of Surveys Mls	Chs	Lks	When Surveyed	Magnetic Declination
S. Township line	C. A. Harvey	July 19 1882	5	79	43	Sept. 9, 1883	20° 22' East
Subdivisions	" "	" "	59	66	56	Oct. 3-9, 1883	20° 10' "
Connections	" "	" "	1	11	34	" "	
12th Guid. Mer. W.	" "	" "	5	79	35	Septbr. 9, 1883	
14th Stand. P. N.	" "	" "	5	77	00	Septbr. 6, 1883	
N. Township l	Chas. Holcomb	" "	5	79	90	Septb. 15, 1883	

The above Map of Township No. 56 North Range No. 100 West of the Sixth Principal Meridian Wyoming Territory is strictly conformable to the field notes of the survey thereof on file in this Office, which have been examined and approved

Surveyor General's Office,
Cheyenne Wyoming
March 17th 1884

Edw. C. Darby
Sur. Gen.l

2090

A. Gast & Co., St. Louis, Mo.

Cancel
56-100

36

Click Here for Field Notes

52

4861

RESURVEY
TOWNSHIP EXTERIORS

Scale: 1 inch = 160 chains.

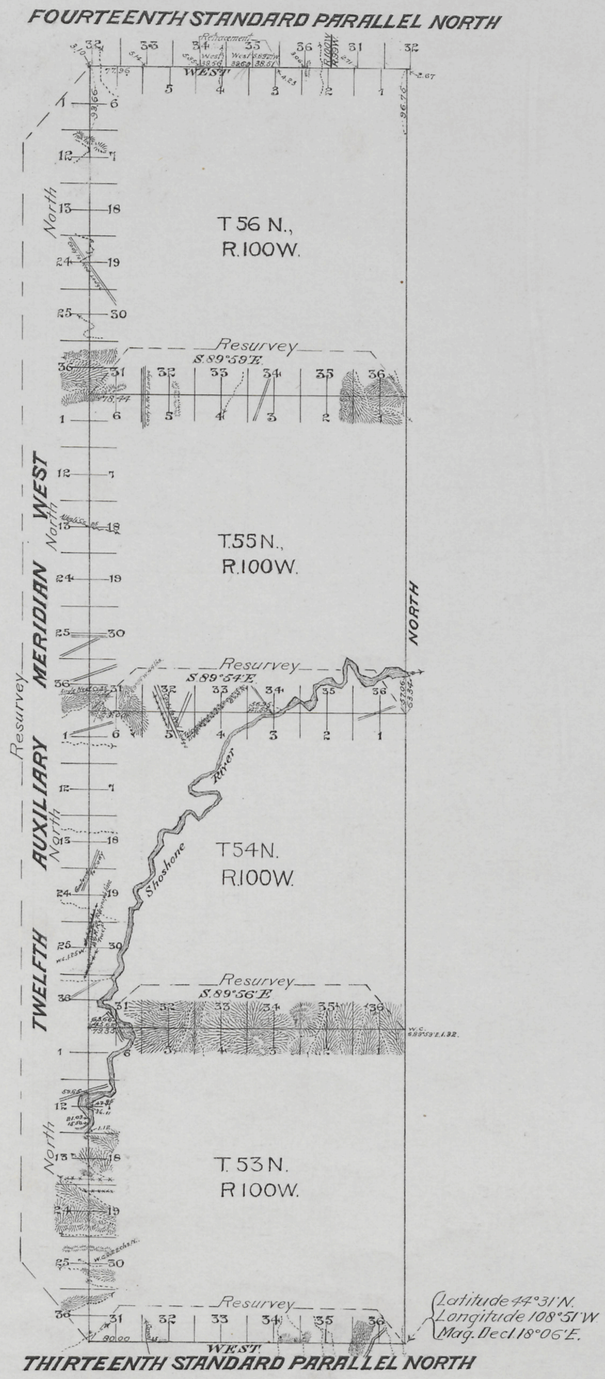

Table of Mileage.

Surveys Designated	Amount Mls.	Chs.	Lks	When Surveyed
Standard lines, resurveyed.	30	13	66	July 12-14, 16-22, 1905
" " , replaced	1	37	67	Sept. 30, Oct 4, 1905
Township " resurveyed	17	76	79	July 24, Aug 8, Sept. 12-15, 1905
Connections		3	10	" " " " " " "

This Plat
of the Resurvey of
the Thirteenth Standard Parallel North through Range 100 West; the Twelfth Auxiliary Meridian West through Tps., 53, 54, 55 and 56 North; the North boundaries of Tps. 53, 54 and 55 North, Range 100 West and of the Retracement of the Fourteenth Standard Parallel North through part of Range 100 West of the Sixth Principal Meridian, Wyoming, is strictly conformable to the field notes of the resurvey thereof by
Arthur H. Brunt and Richard E. Bandy, U.S.D.S.,
under their Contract No. 303, dated May 27, 1905,
which have been examined, approved and filed in this office.

U.S. Surv. Gen'ls. Office
Cheyenne, Wyoming.
October 4, 1906.

Alpheus P. Hanson
U.S. Surv. Gen'l.

2903

Survey accepted by the assistant Commissioner in his letter E, March 18, 1907

(26)

Indexed

accession no. 3565

Click Here for Field Notes

Retracement Notes, All or Part

75

EXTERIOR LINES.

Magnetic Variation East. *Scale 3 miles to 1 inch*

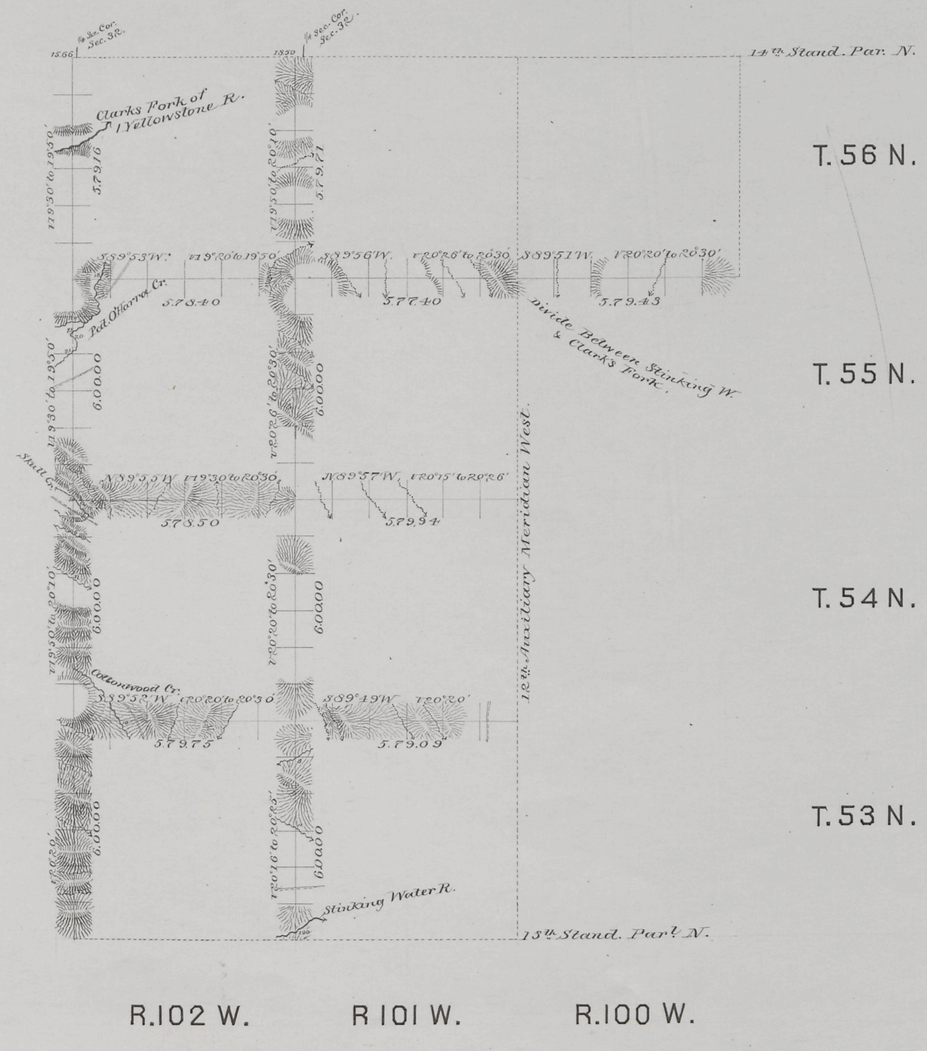

Surveys Designated	By Whom Surveyed	Date of Contract	Amount of Surveys Mls	Chs	Lks	When Surveyed
Exterior lines	C A Honey	July 19th 1882	89	71	38	Sept. 9-18th 1883
Connections	" "	" " "		34	16	" " "

I hereby certify that the above diagram of the Exterior lines of T. 56 N. R. 100 W. and T'ps 53, 54, 55 & 56 N. Ranges 101 & 102 West. of the 6th Principal Meridian Wyoming Territory is strictly conformable to the field notes of the survey thereof on file in this Office which have been examined and approved.

Surveyor General's Office
Cheyenne Wyoming
March 17" 1884

Edw. C. David Sur. Gen.

2115

(26)

Indexed

3564

Click Here for Field Notes

12TH AUXILIARY MERIDIAN WEST.

In Tps. 55 & 56 N., between Ranges 100, & 101 W. of 6th P.M., W.T.



Scale 40 chains to 1 inch.

Survey Designated	By Whom Surveyed	Date of Contract	Amount of Survey M.	Ch.	L.	When Surveyed
12th Auxil. M.W.	C. A. Honey	July 19th, '82.	11	79	35	Sept. 8, 9, '83.
Connections	" " "	" " "	00	19	00	" " "

I hereby certify that the above diagram of the 12th Auxiliary Meridian West, in Tps. 55 & 56 N., between Ranges 100 & 101, West of the 6th P.M., Wyo. Ter., is strictly conformable to the field notes of the survey thereof on file in this Office, which have been examined and approved.

Surveyor Generals' Office
Cheyenne Wyoming March 17th 1884

Edw. C. Lane
Surv. Genl.

2114