Accs. 6288

ORIGINAL

TOWNSHIP Nº 56 NORTH, RANGE Nº 98 WEST OF THE SIXTH PRINCIPAL MERIDIAN WYOMING

SUPPLEMENTAL PLAT OF SECTION 6

Scale: 1 inch = 10 chains

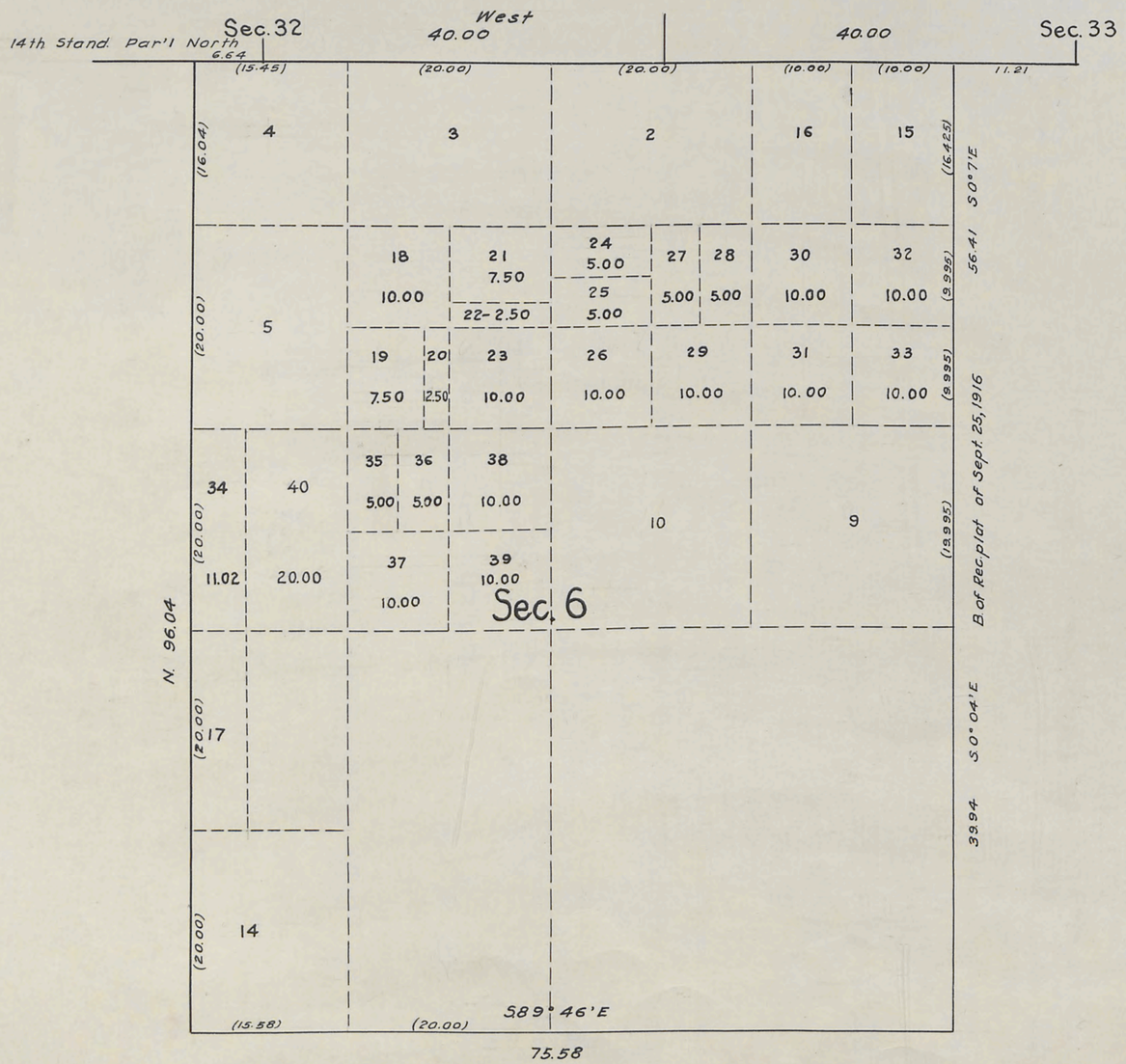

PUBLIC SURVEY OFFICE
CHEYENNE, WYOMING, JUNE 26, 1943

THIS SUPPLEMENTAL PLAT OF SECTION 6, TOWNSHIP NO. 56 NORTH, RANGE NO. 98 WEST OF THE SIXTH PRINCIPAL MERIDIAN, WYOMING, BASED UPON THE PLAT APPROVED DECEMBER 13, 1905, AS AMENDED BY BUREAU OF RECLAMATION PLAT ACCEPTED FEBRUARY 15, 1917, AND SUPPLEMENTAL PLAT OF APRIL 2, 1919, SHOWING A SUBDIVISION OF ORIGINAL LOTS 6, 7, 8, 11 AND 12, TO ACCOMMODATE APPLICATION TO PURCHASE, CHEYENNE 067725, PREPARED IN ACCORDANCE WITH THE COMMISSIONER'S MEMORANDUM "E" DATED MAY 29, 1943, IS HEREBY APPROVED.

Joel Q. Naret.
OFFICE CADASTRAL ENGINEER.

UNITED STATES
DEPARTMENT OF THE INTERIOR
GENERAL LAND OFFICE
WASHINGTON, D. C. JULY 5, 1943

THE AMENDED LOTTINGS REPRESENTED BY THIS SUPPLEMENTAL PLAT, HAVING BEEN CORRECTLY MADE IN ACCORDANCE WITH THE REGULATIONS OF THIS OFFICE, THE PLAT IS HEREBY ACCEPTED.

Joel David Wolfsohn
ASSISTANT COMMISSIONER.

2001-K

Trans to Cheyenne L. O.
July 17, 1943

56 - 98

Click Here for Field Notes

3213

ORIGINAL

DEPARTMENT OF THE INTERIOR
BUREAU OF RECLAMATION

SHOSHONE IRRIGATION PROJECT WYOMING

SUPPLEMENTAL PLAT
SECTIONS 7 AND 17
TOWNSHIP 56 NORTH RANGE 98 WEST, 6TH P.M.

SURVEYED BY LAWRENCE E. PETERSEN, JUNIOR ENGINEER
UNDER AUTHORITY OF DEPARTMENTAL INSTRUCTIONS OF OCTOBER 24, 1906
SCALE: 1 INCH = 20 CHAINS

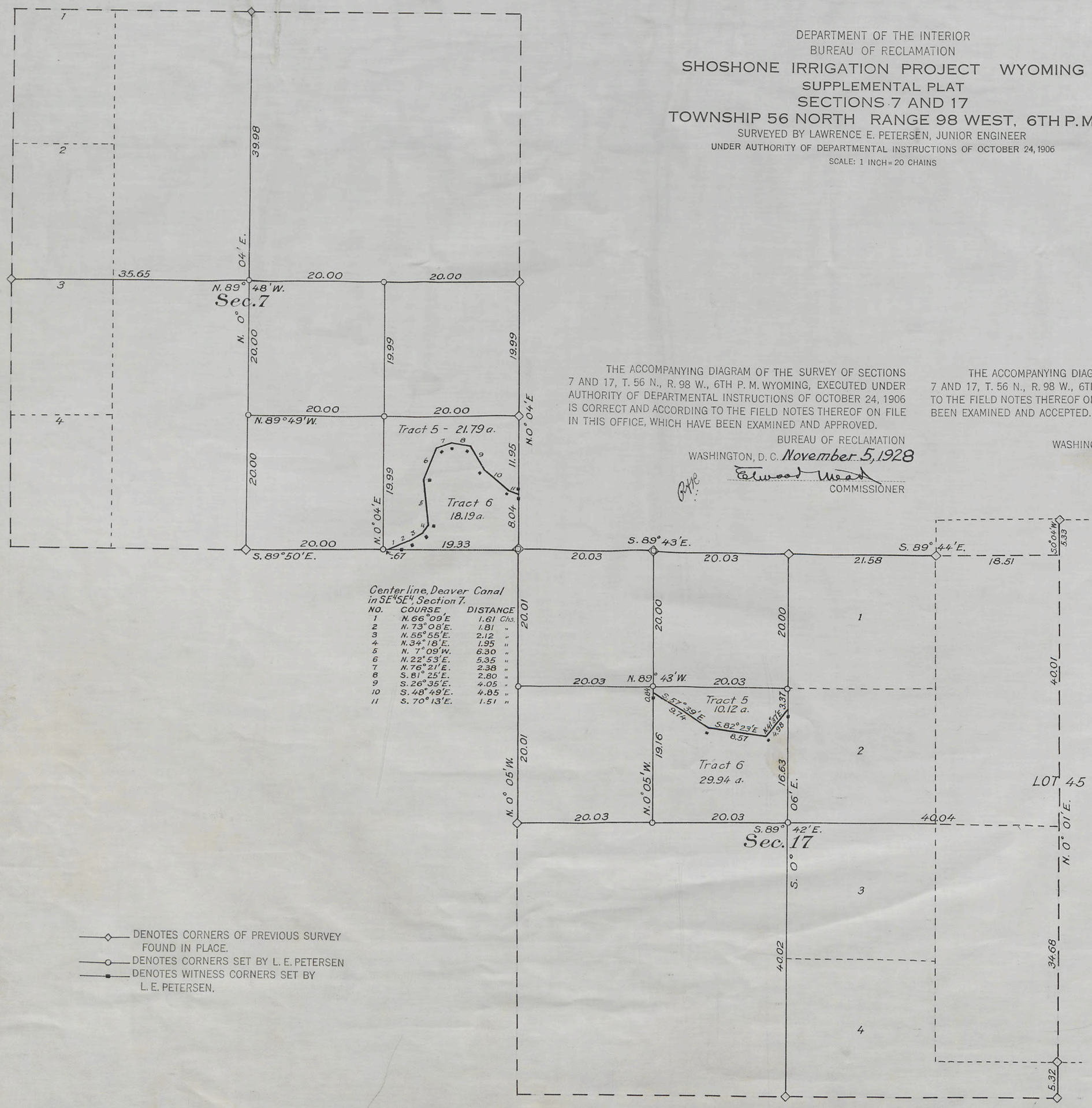

THE ACCOMPANYING DIAGRAM OF THE SURVEY OF SECTIONS 7 AND 17, T. 56 N., R. 98 W., 6TH P. M. WYOMING, EXECUTED UNDER AUTHORITY OF DEPARTMENTAL INSTRUCTIONS OF OCTOBER 24, 1906 IS CORRECT AND ACCORDING TO THE FIELD NOTES THEREOF ON FILE IN THIS OFFICE, WHICH HAVE BEEN EXAMINED AND APPROVED.

BUREAU OF RECLAMATION
WASHINGTON, D. C. November 5, 1928
Elwood Mead
COMMISSIONER

THE ACCOMPANYING DIAGRAM OF THE SURVEY OF SECTIONS 7 AND 17, T. 56 N., R. 98 W., 6TH P. M. WYOMING, IS CONFORMABLE TO THE FIELD NOTES THEREOF ON FILE IN THIS OFFICE, WHICH HAVE BEEN EXAMINED AND ACCEPTED.

GENERAL LAND OFFICE
WASHINGTON, D. C. February 20, 1929.
Thos C Havell
ASSISTANT COMMISSIONER

—◇— DENOTES CORNERS OF PREVIOUS SURVEY FOUND IN PLACE.
—○— DENOTES CORNERS SET BY L. E. PETERSEN
—▪— DENOTES WITNESS CORNERS SET BY L. E. PETERSEN.

2001-J

ACCESSION NO. 23518

Trans. to Cheyenne Land Office March 1, 1929.

56 - 98

Click Here for Field Notes

3212

DUPLICATE

DEPARTMENT OF THE INTERIOR
BUREAU OF RECLAMATION

SHOSHONE IRRIGATION PROJECT

SUPPLEMENTAL PLAT

LOT 38

TOWNSHIP 56 NORTH RANGE 98 WEST 6TH. P. M., WYOMING

SURVEYED BY LAWRENCE E. PETERSEN, JR. ENGINEER
UNDER AUTHORITY OF DEPARTMENTAL INSTRUCTIONS OF OCTOBER 24, 1906
SCALE: 1 INCH = 10 CHAINS

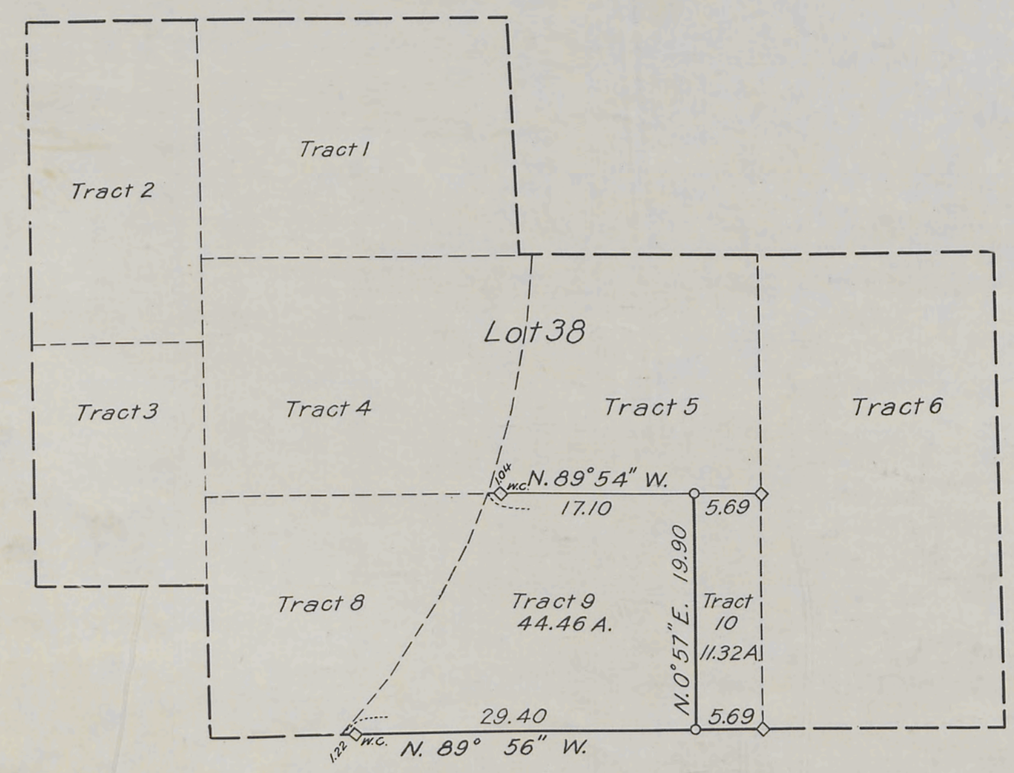

DENOTES CORNER OF PREVIOUS SURVEY FOUND IN PLACE

DENOTES CORNER SET BY LAWRENCE E. PETERSEN, JR. ENGINEER, BUREAU OF RECLAMATION

THE ACCOMPANYING DIAGRAM OF THE SURVEY OF LOT 38, T. 56 N., R. 98 W., 6TH P. M., WYOMING, EXECUTED UNDER AUTHORITY OF DEPARTMENTAL INSTRUCTIONS OF OCTOBER 24, 1906, IS CORRECT AND ACCORDING TO THE FIELD NOTES THEREOF ON FILE IN THIS OFFICE, WHICH HAVE BEEN EXAMINED AND APPROVED.

BUREAU OF RECLAMATION

WASHINGTON, D. C. May 15 1928

Elwood Mead
COMMISSIONER

THE ACCOMPANYING DIAGRAM OF THE SURVEY OF LOT 38, T. 56 N., R. 98 W., 6TH P. M., WYOMING, IS CONFORMABLE TO THE FIELD NOTES THEREOF ON FILE IN THIS OFFICE, WHICH HAVE BEEN EXAMINED AND ACCEPTED.

GENERAL LAND OFFICE

WASHINGTON, D. C. JULY 18, 1928

Thos. C. Havell
ASSISTANT COMMISSIONER

ACCESSION NO. 23367

2001-1

56 - 98

3211

(4-675a)

Supplemental Plat No. 6
Resurvey Township No. 56 North Range No. 98 West of the Sixth Principal Meridian, Wyoming

Survey accepted G.L.O. November 17, 1919

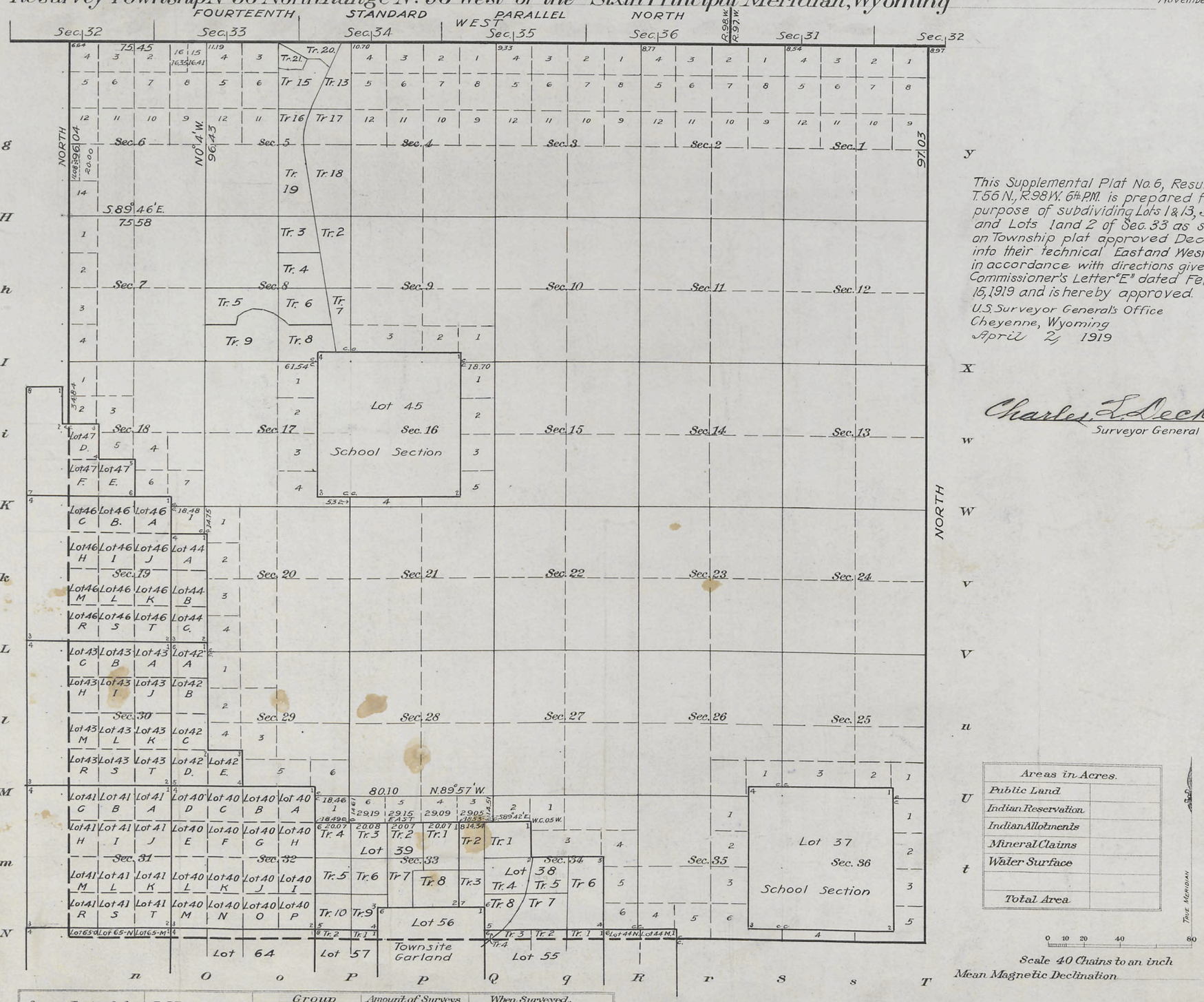

This Supplemental Plat No. 6, Resurvey of T. 56 N., R. 98 W. 6th P.M. is prepared for the purpose of subdividing Lots 1 & 13, Sec. 6, and Lots 1 and 2 of Sec. 33 as shown on Township plat approved Dec. 13, 1905 into their technical East and West halves; in accordance with directions given in Commissioner's Letter "E" dated February 15, 1919 and is hereby approved.

U.S. Surveyor General's Office
Cheyenne, Wyoming
April 2, 1919

Charles L. Decker
Surveyor General

Areas in Acres.	
Public Land	
Indian Reservation	
Indian Allotments	
Mineral Claims	
Water Surface	
Total Area	

0 10 20 40 80

Scale 40 Chains to an inch
Mean Magnetic Declination

Surveys Designated.	By Whom Surveyed.	Group No.	Group Date	Amount of Surveys Mls.	chs.	lks.	When Surveyed. Begun.	Completed.

~~The above map of Township No. 56 North Range No. 98 West of the Sixth Principal Meridian Wyoming is strictly conformable to the field notes of the survey thereof on file in this office, which have been examined and approved.~~

~~U.S. Surveyor General's Office,~~
~~Cheyenne, Wyoming~~

Surveyor General.

2001-H

56-98

Transcr. Sander
April 6, 1920

accession no 3210

Click Here for Field Notes

DEPARTMENT OF THE INTERIOR
UNITED STATES RECLAMATION SERVICE
A. P. DAVIS DIRECTOR AND CHIEF ENGINEER

SHOSHONE PROJECT

SUPPLEMENTAL PLAT

SECTION 5

TOWNSHIP 56 NORTH RANGE 98 WEST, 6TH., P. M., WYO.

SURVEYED BY H. H. JOHNSON, ASSISTANT ENGINEER, U. S. R. S.
UNDER AUTHORITY OF DEPARTMENTAL INSTRUCTIONS OF OCTOBER 24, 1906

SCALE: 4 INCHES = 1 MILE
JUNE 1918

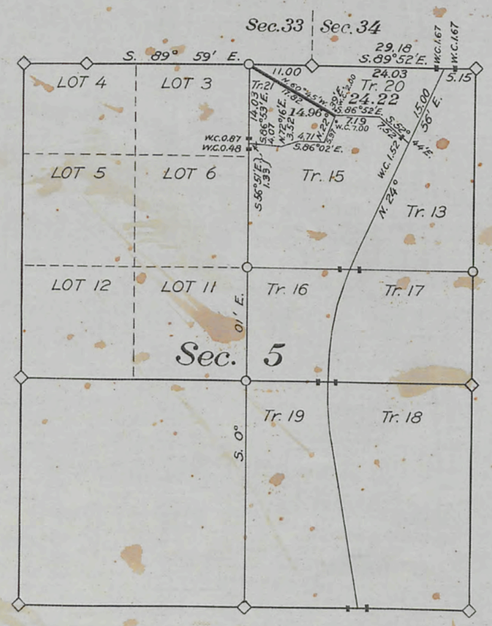

This plat is supplemental to plat accepted by the Commissioner Feb. 15, 1917.

Denotes original corner found in place.

Denotes corner set by H. H. Johnson, Assistant Engineer, U. S. R. S.

Denotes witness corner set by H. H. Johnson.

Denotes boundary established by this survey.

The accompanying diagram of the survey of Section 5 in T. 56 N., R. 98 W., 6th P. M., Wyoming, executed under authority of departmental instructions of October 24, 1906, is correct and according to the field notes thereof on file in this office, which have been examined and approved.

U. S. Reclamation Service
Washington, D. C. October 17, 1918

Morris Bien
Acting Director

The accompanying diagram of the survey of Section 5 in T. 56 N., R. 98 W., 6th P.M., Wyoming, is conformable to the field notes thereof on file in this office, which have been examined and accepted.

Department of the Interior
General Land Office
Washington, D. C. March 25, 1919

Commissioner

ACCESSION NO. 17851

2001-G

56 - 98

Transfer to Lander Mar. 4, 1919

3209

Click Here for Field Notes

RECEIVED S. G. O.
FEB 19 1917
CHECKING DIV.

DEPARTMENT OF THE INTERIOR
UNITED STATES RECLAMATION SERVICE
A. P. DAVIS DIRECTOR AND CHIEF ENGINEER

SHOSHONE PROJECT

SUPPLEMENTAL PLAT

SECTIONS 5 AND 8

TOWNSHIP 56 NORTH RANGE 98 WEST 6TH P. M. WYOMING

SURVEYED BY H. H. JOHNSON, JUNIOR ENGINEER, U. S. R. S.
UNDER AUTHORITY OF DEPARTMENTAL INSTRUCTIONS OF OCTOBER 24, 1906
SCALE: 4 INCHES = 1 MILE
1915-1916

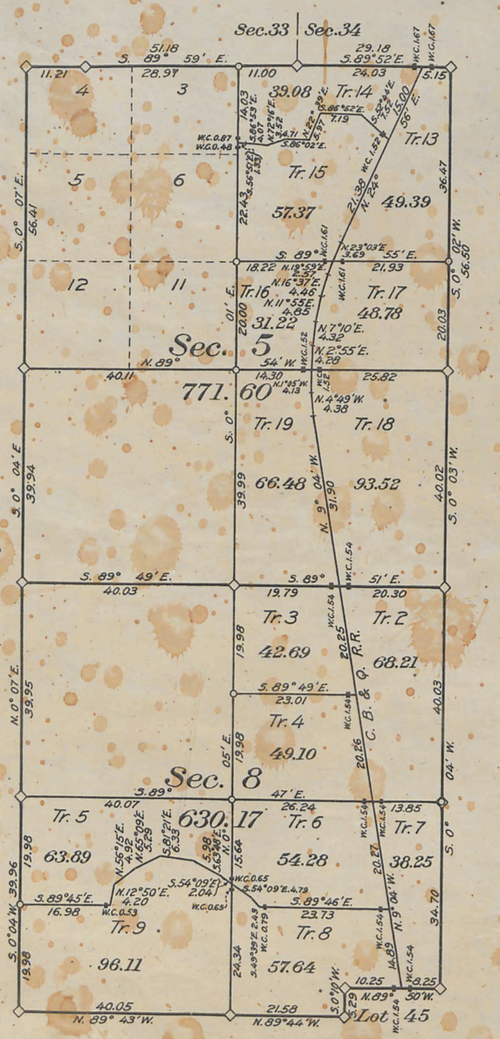

ACCESSION NO. 17236

—◇— DENOTES CORNER OF PREVIOUS SURVEY FOUND IN PLACE.
—○— DENOTES CORNER SET BY H. H. JOHNSON, JUNIOR ENGINEER, U. S. R. S.
—■— DENOTES WITNESS CORNER SET BY H. H. JOHNSON.

THE ACCOMPANYING DIAGRAM OF THE SURVEY OF SECTIONS 5 AND 8 IN T. 56 N., R. 98 W., 6TH P. M., WYOMING, EXECUTED UNDER AUTHORITY OF DEPARTMENTAL INSTRUCTIONS OF OCTOBER 24, 1906, IS CORRECT AND ACCORDING TO THE FIELD NOTES THEREOF ON FILE IN THIS OFFICE WHICH HAVE BEEN EXAMINED AND APPROVED.

U. S. RECLAMATION SERVICE

WASHINGTON, D. C. September 25, 1916

Morris Bien
ACTING DIRECTOR

THE ACCOMPANYING DIAGRAM OF THE SURVEY OF SECTIONS 5 AND 8 IN T. 56 N., R. 98 W., 6TH P. M., WYOMING, IS CONFORMABLE TO THE FIELD NOTES THEREOF ON FILE IN THIS OFFICE WHICH HAVE BEEN EXAMINED AND ACCEPTED.

DEPARTMENT OF THE INTERIOR
GENERAL LAND OFFICE

WASHINGTON, D. C. FEB 15, 1917

COMMISSIONER

56 - 98

2001-F

Rec'd from S.L.O. "E" Feb. 15, 1917
Trans to Lander Feb. 20, 1917

Click Here for Field Notes

3208

For Files T. 56 N., R. 98 W. Wyo.

DEPARTMENT OF THE INTERIOR

UNITED STATES RECLAMATION SERVICE

A. P. DAVIS DIRECTOR AND CHIEF ENGINEER

SHOSHONE PROJECT WYOMING

SUPPLEMENTAL PLAT No. 4

LOTS 46, 53, 55, 57, 64 AND 69

TOWNSHIP 55 NORTH RANGE 98 WEST 6TH P. M. WYOMING

LOTS 55, 57 AND 64 OVERLAPPING INTO T. 56 N., R. 98 W.

LOT 69 OVERLAPPING INTO T. 55 N., R. 99 W.

SURVEYED BY J. R. IAKISCH, JUNIOR ENGINEER, U. S. R. S.

UNDER DEPARTMENTAL INSTRUCTIONS OF OCTOBER 24, 1906

1906 - 1915

SCALE: 4 INCHES=1 MILE

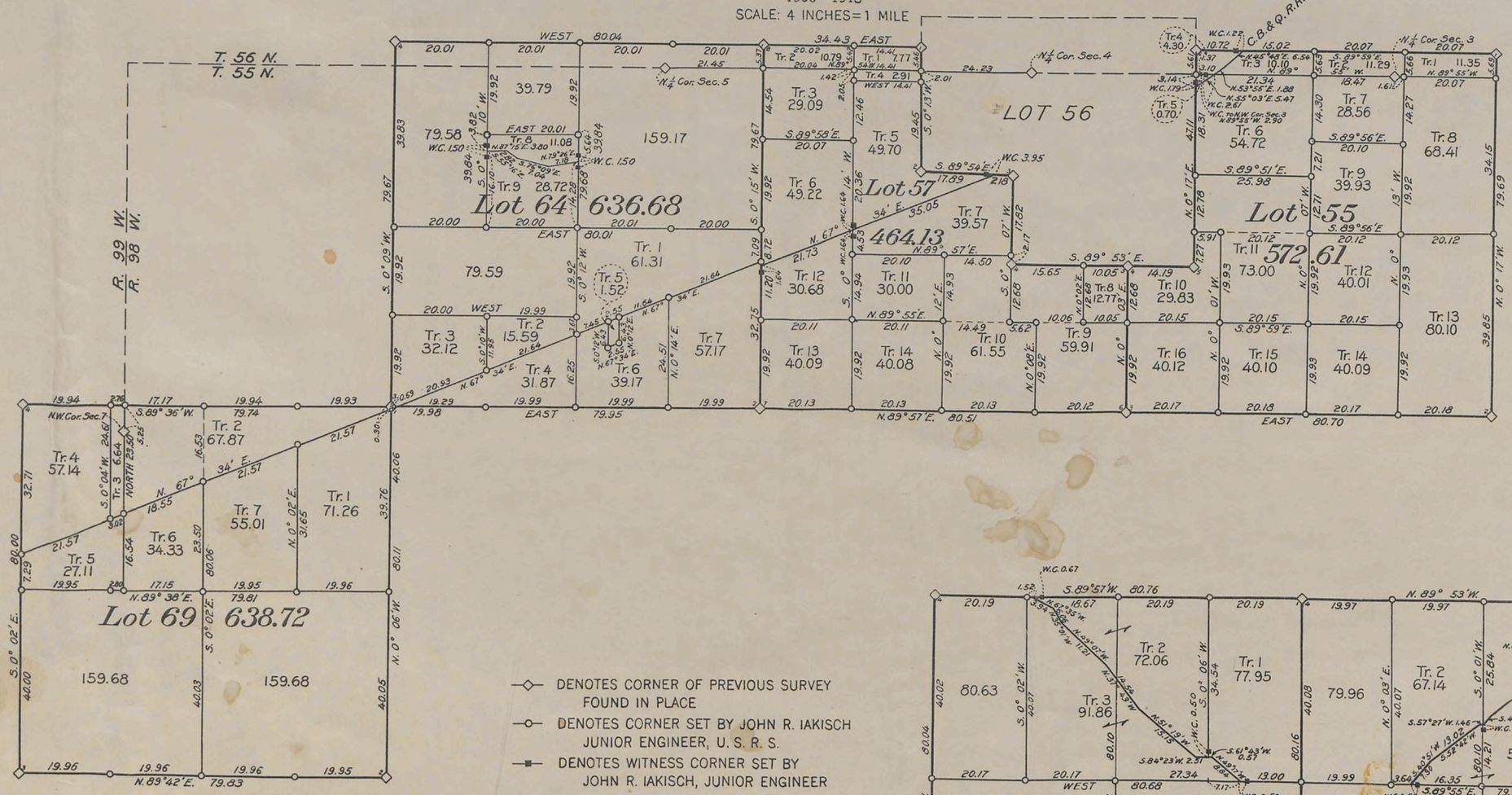

—◇— DENOTES CORNER OF PREVIOUS SURVEY FOUND IN PLACE

—○— DENOTES CORNER SET BY JOHN R. IAKISCH JUNIOR ENGINEER, U. S. R. S.

—■— DENOTES WITNESS CORNER SET BY JOHN R. IAKISCH, JUNIOR ENGINEER

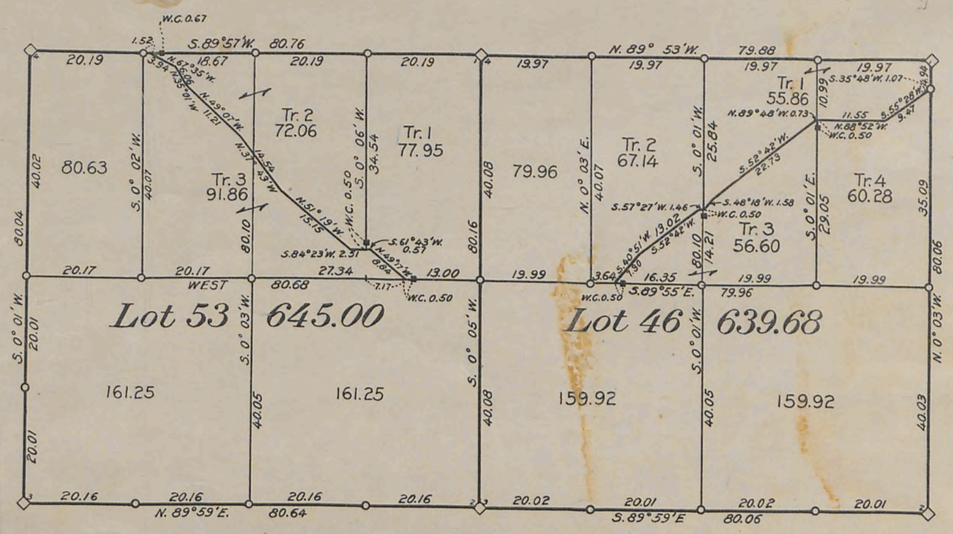

ACCESSION NO. 16493

THE ACCOMPANYING DIAGRAM OF THE SURVEY OF LOTS 46, 53, 55, 57, 64 AND 69 IN T. 55 N., R. 98 W., 6TH P. M., WYOMING, LOTS 55, 57 AND 64 OVERLAPPING INTO T. 56 N., R. 98 W., AND LOT 69 OVERLAPPING INTO T. 55 N., R. 99 W. EXECUTED UNDER AUTHORITY OF DEPARTMENTAL INSTRUCTIONS OF OCTOBER 24, 1906, IS CORRECT AND ACCORDING TO THE FIELD NOTES THEREOF ON FILE IN THIS OFFICE, WHICH HAVE BEEN EXAMINED AND APPROVED.

U. S. RECLAMATION SERVICE

WASHINGTON, D. C. AUGUST 2, 1915.

A. P. Davis

DIRECTOR AND CHIEF ENGINEER

THE ACCOMPANYING DIAGRAM OF THE SURVEY OF LOTS 46, 53, 55, 57, 64 AND 69 IN T. 55 N., R. 98 W., 6TH P. M., WYOMING, LOTS 55, 57 AND 64 OVERLAPPING INTO T. 56 N., R. 98 W., AND LOT 69 OVERLAPPING INTO T. 55 N., R. 99 W. IS CONFORMABLE TO THE FIELD NOTES THEREOF ON FILE IN THIS OFFICE. WHICH HAVE BEEN EXAMINED AND ACCEPTED.

DEPARTMENT OF THE INTERIOR

GENERAL LAND OFFICE

WASHINGTON, D. C. February 9, 1916

COMMISSIONER

55-98

56-98

2001-E

Copy also - R. 55-98 W

36

25
See 24-a.

3207

Supplemental Plat. No 1

Index to segregated lots.

Resurvey Township Nº 56 North, Range Nº 98 West of the 6th Principal Meridian, Wyoming.

Contract Nº 296, Arthur H Brunt, Feb. 17. 1904.

Resurvey		Original Survey						
Lot Nº	Area	T.	R.	Sec.	Subdivision	Entry Kind	Entry Nº	Entryman.
37	640.00	56	98	36	All	S.S.		Wyoming.
38	381.57	,,	,,	34	S½ & S½ N.W¼	S.L.		,,
39	421.34	,,	,,	33	S½ & S½ N½	,,		,,
40	640.00	,,	,,	32	All.	,,		,,
41	640.00	,,	,,	31	All.	,,		,,
42	200.00	,,	,,	29	W½ W½ & SE¼ S.W¼	,,		,,
43	640.00	,,	,,	30	All.	,,		,,
44	120.00	,,	,,	20	S.W¼ N.W¼ & W½ S.W¼	,,		,,
45	640.00	,,	,,	16	All.	S.S.		,,
46	640.00	,,	,,	19	All.	S.L.		,,
47	240.00	,,	,,	18	S.W¼ & S.W¼ N.W¼ & S.W¼ S.E¼	,,		,,
44	478.30	55	,,	2	S½ & N.W¼	,,		,,
55	572.61	,,	,,	3	E½ & S½ S.W¼	,,		,,
56	319.88	,,	,,	3	N.W¼ & N½ S.W¼			Garland Townsite
,,		,,	,,	4	E½ N.E¼			,,
57	464.13	,,	,,	4	W½ & S.E¼ & W½ N.E¼	S.L.		Wyoming
64	636.68	,,	,,	5	All.	,,		,,
65	637.60	,,	,,	6	All.	,,		,,

The above supplemental plat of the resurvey of T 56 N, R 98 W, being an index to the lots segregated and lotted by the original public survey, has been prepared in strict conformity to the field notes of the accepted resurvey, on file in this office, which have been examined and approved.

Surveyor General's Office,
Cheyenne, Wyoming, October 16, 1907.

Stephen P. Harrison
Surv. Gen'l. for Wyoming.

C.A.P.

56 - 98

2001 D.

Click Here for Field Notes

3206

36

24 b

21473

DEPARTMENT OF THE INTERIOR
UNITED STATES RECLAMATION SERVICE
F. H. NEWELL DIRECTOR A. P. DAVIS CHIEF ENGINEER

SHOSHONE PROJECT WYOMING

SUPPLEMENTAL PLAT

LOTS 38 AND 39

TOWNSHIP 56 NORTH RANGE 98 WEST 6TH P. M.

SURVEYED BY W. A. STEBBINS ASSISTANT ENGINEER, U. S. R. S.

DEPARTMENTAL INSTRUCTIONS OF OCTOBER 24, 1906

FEBRUARY 1912

SCALE: 8 INCHES = 1 MILE

RECEIVED S. G. O.
MAR 12 1912
CHEYENNE, WYO.

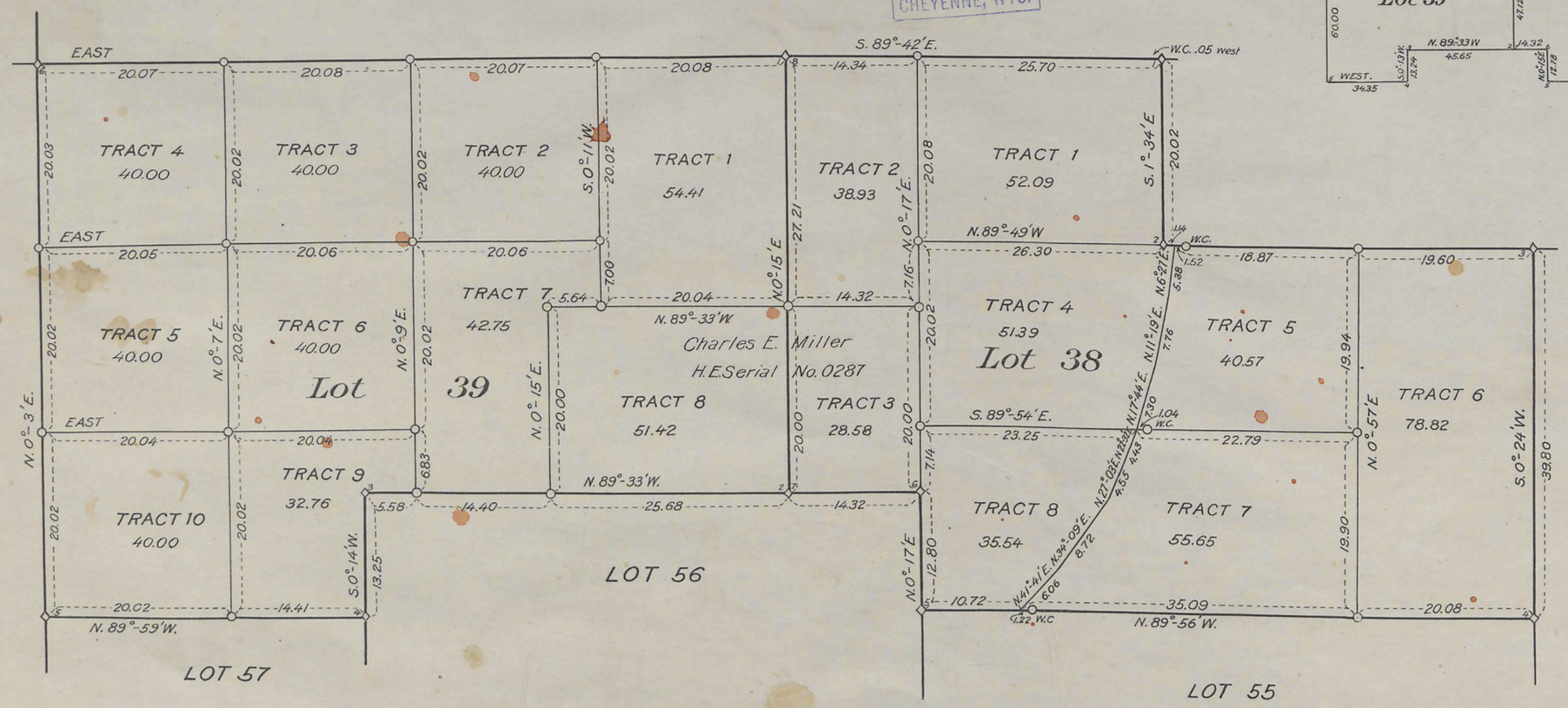

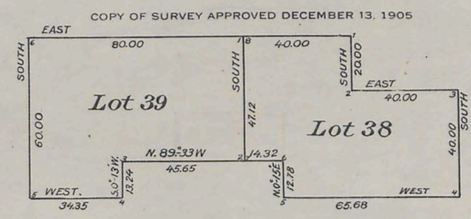

◇ DENOTES CORNER OF ORIGINAL SURVEY FOUND IN PLACE AND GOOD CONDITION.

○ DENOTES CORNER SET BY W. A. STEBBINS. ASSISTANT ENGINEER, U. S. R. S.

THE ACCOMPANYING DIAGRAM OF THE SUPPLEMENTAL SURVEY OF LOTS 38 AND 39, T. 56 N. R. 98 W. 6TH P. M. WYOMING, EXECUTED UNDER AUTHORITY OF DEPARTMENTAL INSTRUCTIONS OF OCTOBER 24, 1906, IS CORRECT AND ACCORDING TO THE FIELD NOTES ON FILE IN THIS OFFICE WHICH HAVE BEEN EXAMINED AND APPROVED.

U. S. RECLAMATION SERVICE.

WASHINGTON February 17 1912.

F. H. Newell DIRECTOR.

THE ACCOMPANYING DIAGRAM OF THE SUPPLEMENTAL SURVEY OF LOTS 38 AND 39, T. 56 N. R. 98 W. 6TH P. M. WYOMING, IS CONFORMABLE TO THE FIELD NOTES THEREOF ON FILE IN THIS OFFICE, WHICH HAVE BEEN EXAMINED AND ACCEPTED.

DEPARTMENT OF THE INTERIOR.
GENERAL LAND OFFICE.

WASHINGTON, D.C. March 8, 1912.

Fred Dennett
COMMISSIONER.

ACCESSION NO. 13733

2001C

56 - 98

36

24-a

accession no. 3205

(4-675a)

Supplemental Plat No 2

Resurvey Township No. 56 North, Range No. 98 West of the Sixth Principal Meridian, Wyoming

Office U.S. Surveyor General,
Cheyenne, Wyoming,
September 13, 1911.

This Supplemental Plat, showing subdivisions of tracts of resurvey of T. 56 N., R. 98 W., survey and plat approved Dec. 13, 1905, into their original legal subdivisions or aliquot parts, is hereby approved.

A. Graham, Surveyor General.

Areas in Acres.	
Public Land	
Indian Reservation	
Indian Allotments	
Mineral Claims	
Water Surface	
Total Area	

Scale 40 Chains to an inch

Mean Magnetic Declination

Surveys Designated.	By Whom Surveyed.	Contract		Amount of Surveys			When Surveyed.	
		No.	Date	Mls.	chs.	lks.	Begun.	Completed.

The above map of Township No. Range No of the Meridian is strictly conformable to the field notes of the survey thereof on file in this office, which have been examined and approved.

U.S. Surveyor General's Office,

Surveyor General.

W.C.H.

2001 B

56 - 98

Accepted by the Com. Commissioner of the General Land Office in his letter "C" Oct. 31, 1911
Triplicate forwarded to Land Land Office Nov. 14, 1911.

36

Click Here for Field Notes

24
Sec 24-a
" 24-b

3204

(4-675a)

Resurvey Township No. 56 North, Range No. 98 West of the 6th Principal Meridian, Wyoming.

14th STANDARD PARALLEL NORTH

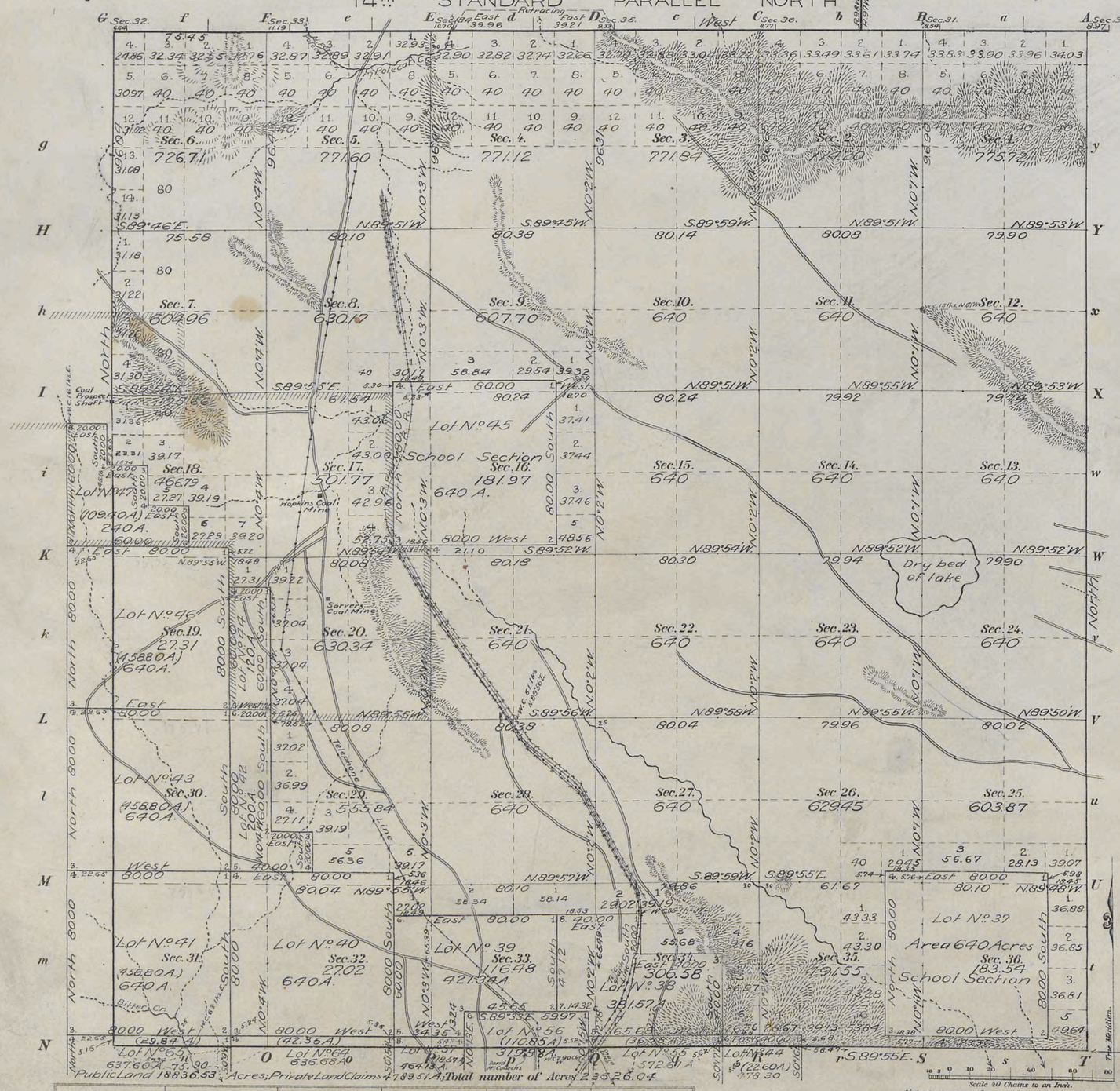

Public Land 18836.53 Acres; Private Land Claims 4789.51 A.; Total number of Acres 23626.04

Meanders of								
Posts	Courses	Ch.s Lk.s	Posts	Courses	Ch.s Lk.s	Posts	Courses	Ch.s Lk.s

PRIVATE LAND CLAIMS

No	Areas Total	Areas In Township
37	640.00	640.00
38	381.57	381.57
39	421.34	421.34
40	640.00	640.00
41	640.00	458.80
42	200.00	200.00
43	640.00	458.80
44	120.00	120.00
45	640.00	640.00
46	640.00	458.80
47	240.00	109.40
54 (55-56)	478.30	22.60
55 (55-56)	572.61	36.58
56 (55-56)	319.88	110.85
57 (55-56)	464.13	18.57
64 (55-56)	636.68	42.36
65 (55-56)	637.60	19.84
	Total	4789.51

Returned as coal land.
S.W. 1/4 Sec. 7
Frac. " 18
" " 17
Lot Nos 44 & 47
Frac. Sec. 19

Latitude	44°46'N.
Longitude	108°37'W.
Mean Mag. Decl.	18°17'E.

Surveys Designated	By Whom Surveyed	No. Date of Contract	Amount of Surveys M. Ch.s Lk.s	When Surveyed
Resurvey West and South Township lines	Arthur H. Brunt	296, Feb. 17-1904	12 - 11 - 94	April 8-10, 1905
Resurvey Subdivisions	" " "	" " " "	57 - 57 - 41	May 25-29, "
Connections	" " "	" " " "	2 - 57 - 36	" "
Private Land Claims	" " "	" " " "	32 - 73 - 14	" 23-24, "
14th Standard Parl.	" " "	" " " "	79 - 17	" 29 "
14th Standard Parl.	Chas. Holcomb	July 19, 1882	5 - 75 - 45	Sept. 3, 1883
Resurvey East Bdy	Walter E. Hoffman	295, Feb. 17-1904	6 - 17 - 03	July 20, 1904

R. Lettering
C.W.S.
J.C.H.

THE NORRIS PETERS CO., LITHO., WASHINGTON, D. C.

The above Map of Township No. 56 North, of Range No. 98 West of the 6th Principal Meridian, Wyoming, is strictly conformable to the field notes of the resurvey thereof on file in this Office, which have been examined and approved.

Surveyor General's Office,
Cheyenne, Wyo.; Dec. 13, 1905.

Stephen S. Harrison
Sur. Gen.

C.W.S.

Survey accepted by the Hon. Commissioner in his letter "E" March 10, 1906. Triplicate plat forwarded to Lander Land Office, June 30, 1906.

56 - 98

2001 A

Click Here for Field Notes

5203

TOWNSHIP No. 56 NORTH, RANGE No. 98 WEST of the 6TH Principal MERIDIAN.

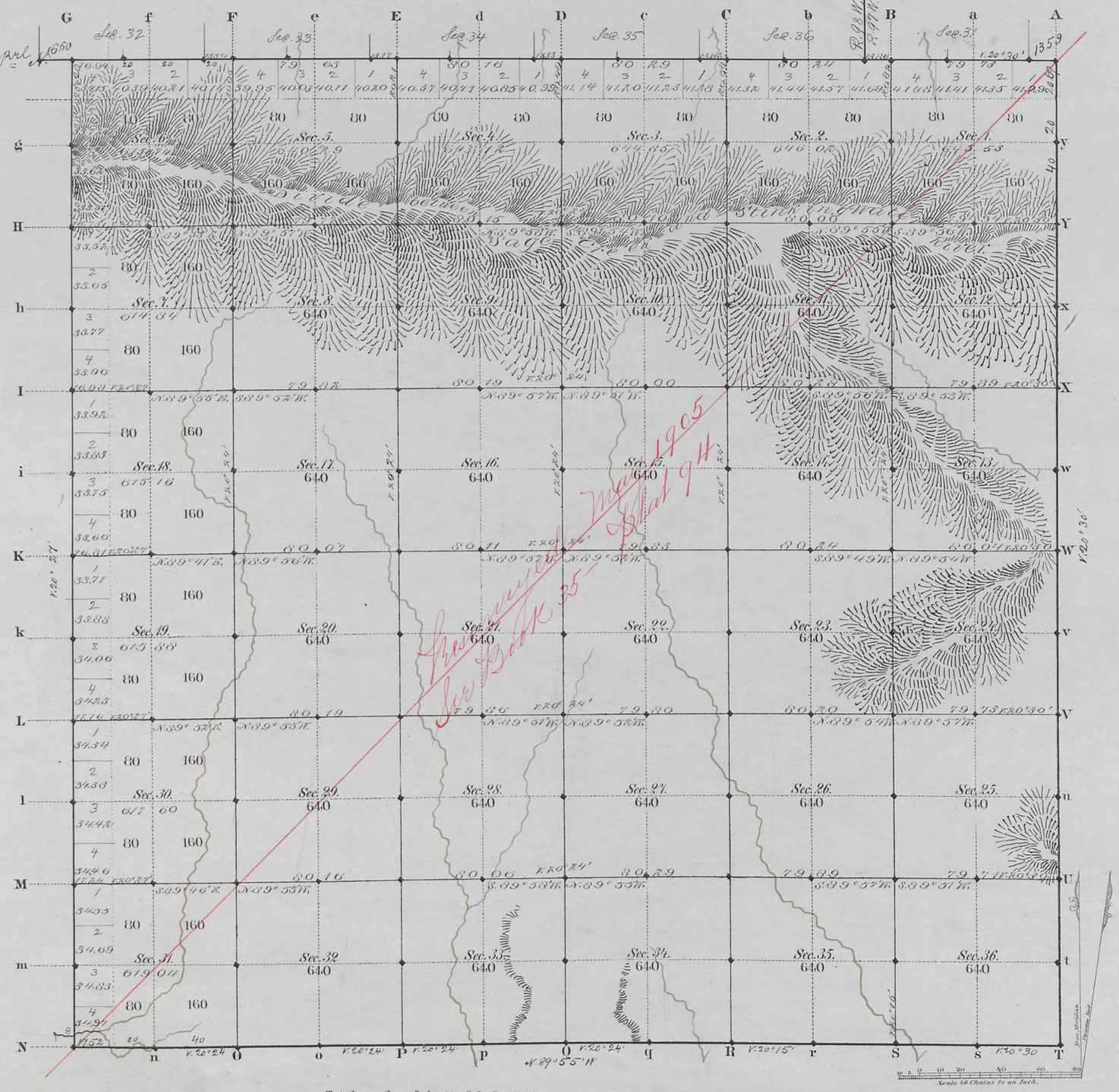

Total number of Acres. 22,918.07

	Surveys Designated	By Whom Surveyed	Date of Contract	Amount of Surveys Mls	Chs	Lks	When Surveyed	Magnetic Declination
1st W.	Township lines	Chas. Halcomb	July 19 1882	11	77	72	Sept. 10, 1883	20° 25' West
	Subdivisions	" "	" "	59	67	39	Oct. 19-12 "	20° 24' " "
	Connections	" "	" "		67	52	Oct. 10-12 "	
	14th Stand. Prl. N.	" "	" "	5	76	99	Septbr. 3rd 1883	
	B. Towrsh. L.	Theo. Birge	July 13, 1882	6	00	69	May 31, 1883	

The above Map of Township No. 56 North Range No. 98 West of the Sixth Principal Meridian Wyoming Territory is strictly conformable to the field notes of the survey thereof on file in this Office, which have been examined and approved

Surveyor General's Office,
Cheyenne Wyoming
February 16th 1884

Edw. C. Davis
Sur. Gen.l

2001

A. Gast & Co., St. Louis, Mo.

case 56-98

36

Indexed

Click Here for Field Notes

17

4847

RESURVEY

TOWNSHIP EXTERIORS.

Scale: 1 inch to 160 chains.

14TH. STANDARD PARALLEL NORTH

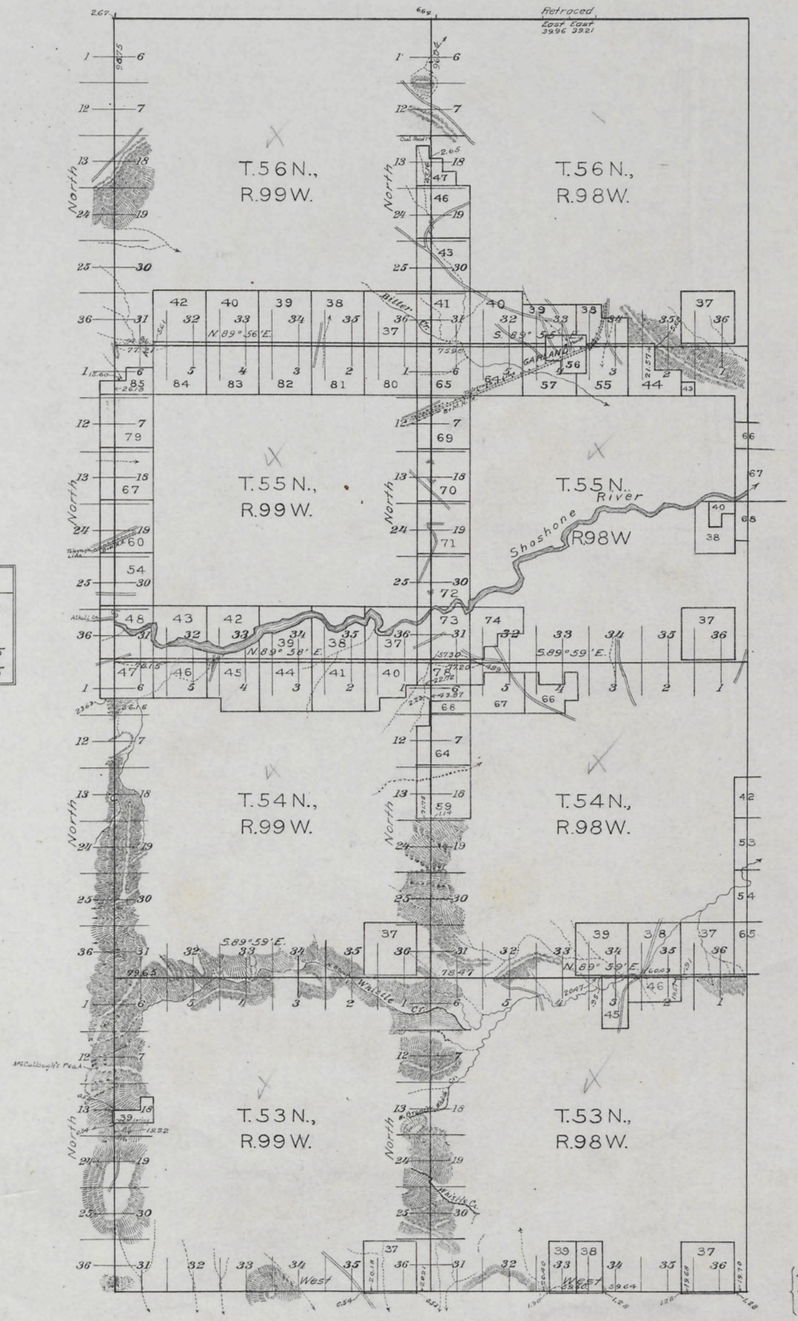

13TH. STANDARD PARALLEL NORTH

Table of Mileage.

Surveys Designated	Amount Mls.	Chs.	Lks.	When Surveyed.
Standard lines resur.	12	00	00	Sept. 22-24, 1904
" " retrac'd		79	17	May 29, 1905.
Township " resur.	84	19	37	Sept. 25, '04 - Apr. 11, '05
Connections	1	43	20	" 22, 04 - " 11, '05

This Plat
of the Resurvey of
the 13th. Standard Parallel North, through Rgs. 98 and 99 W.;
the West and North boundaries of Tps. 53, 54 and 55 N., R. 98 W.,
" " " " " " " 53, 54 and 55 N., R. 99 W.,
and the West boundary of Tps. 56 N. Rgs. 98 and 99 W., and
of the Retracement of
the 14th. Standard Parallel North, through part of R. 98 W. of
the 6th. Principal Meridian,
Wyoming,
is strictly conformable to the field notes of the re-
survey thereof by
Arthur H. Brunt, U.S.D.S.,
under his
Contract No. 296, dated Feb. 17, 1904,
which have been examined, approved and filed in
this office.

U. S. Surv. Gen'ls. Office,
Cheyenne, Wyoming,
December 13, 1905

Alphew P. Hanman
U. S. Surv. Gen'l.

Latitude 44° 31' N.
Longitude 108° 37' W
Mean Mag. Decl. 18° 25' E.

J.C.H.

2899

Survey accepted by the Hon. Commissioner in his letter "E", March 10, 1906.

(25)
Indexed

3231

Click Here for Field Notes

Retracement Notes, All or Part

EXTERIOR LINES

Scale 3 miles to 1 inch. Magnetic Variation E.

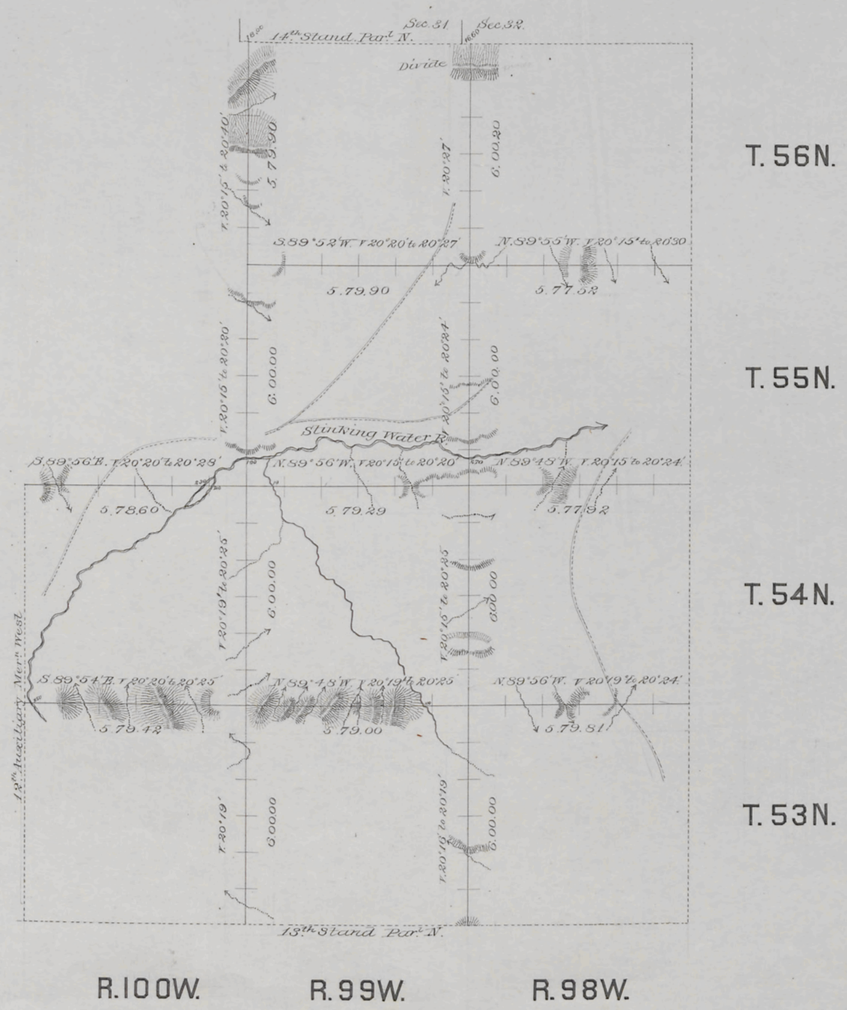

Surveys Designated	By Whom Surveyed	Date of Contract	Amount of Surveys			When Surveyed
			mls	chs	lks	
Exterior lines	Charles Holcomb	July 19th 1882	95	71	56	Sep. 6-15, 1883
Connections	" "	" " "		34	60	" " "

I hereby certify that the above diagram of the Exterior lines of Townships 53, 54, 55 & 56 N., Ranges 98 & 99 W., and T'p's, 53 & 54 N., R. 100 W. of the 6th P.M. Wyo. Ter. is strictly conformable to the field notes of the survey thereof on file in this office, which have been examined and approved.

Surveyor General's Office,
Cheyenne, Wyoming. February 16th 1884

Edw. C. David
Surveyor General

2005