Click Here for Field Notes

Ac. 6681

ORIGINAL

RECEIVED
SEP 25 1956
Bureau of Land Management
Land Office
Cheyenne, Wyoming

TOWNSHIP 56 NORTH, RANGE 99 WEST OF THE SIXTH PRINCIPAL MERIDIAN, WYOMING

DEPENDENT RESURVEY

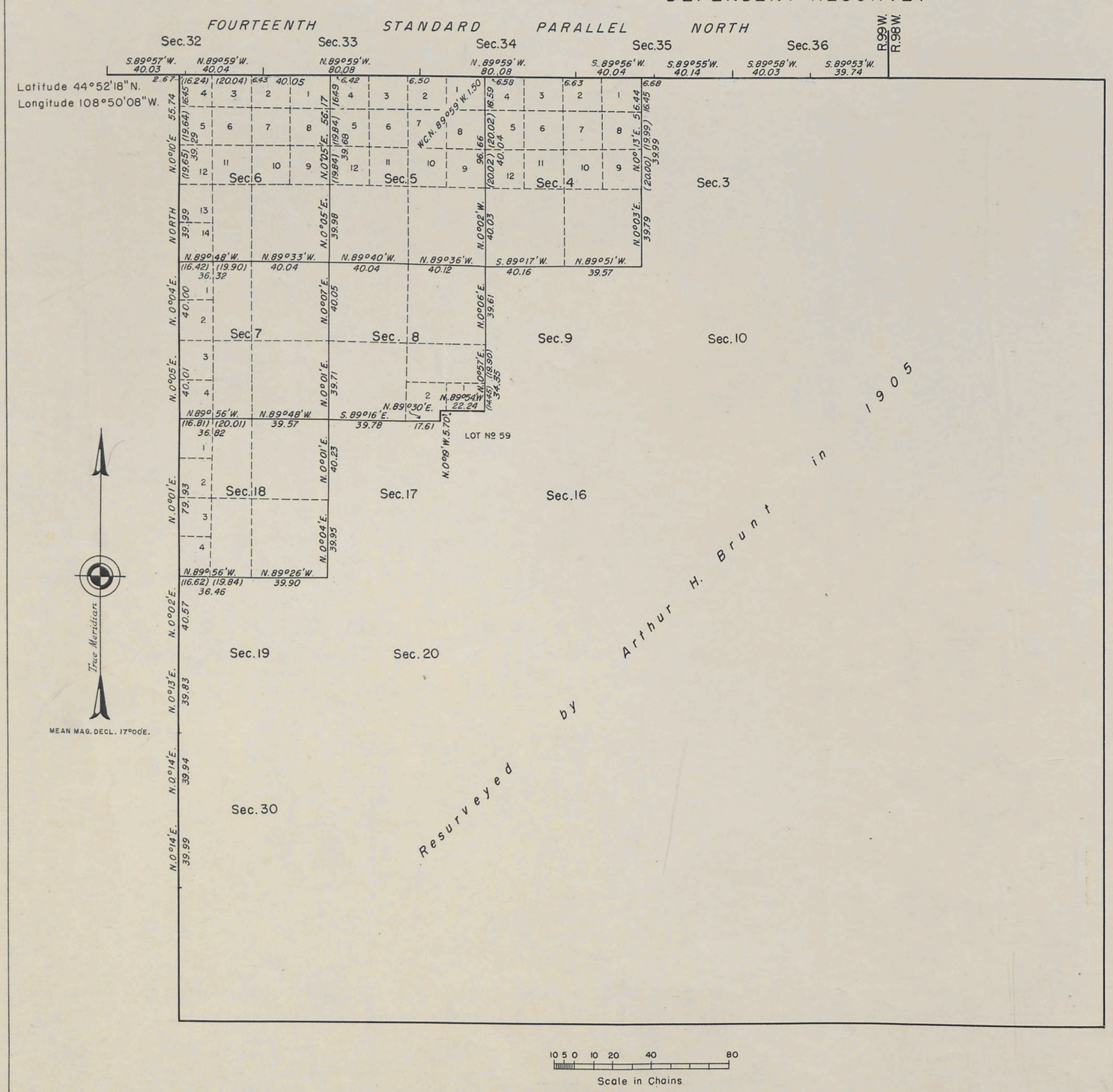

10 5 0 10 20 40 80
Scale in Chains

Area resurveyed: 4,138.35 acres

This plat represents a retracement and reestablishment of a portion of the subdivisional lines designed to restore the corners in their original locations according to the best available evidence. The lottings and areas are as shown upon the resurvey plat approved December 13, 1905.

Resurvey executed by Joseph V. Beck, October 30 to November 7, 1952, under special instructions dated August 26, 1952 for Group 236, Wyoming.

A portion of the north boundary was resurveyed by Joseph V. Beck in 1952.

UNITED STATES DEPARTMENT OF THE INTERIOR
BUREAU OF LAND MANAGEMENT
Washington, D. C. May 2, 1956

This plat is strictly conformable to the approved field notes, and the survey, having been correctly executed in accordance with the requirements of law and the regulations of this Bureau, is hereby accepted.

For the Director

Earl G. Harrington

Cadastral Engineering Staff Officer

100876 J.R.H

1969-I

56-99

3126

ORIG. ORIGINAL

SUPPLEMENTAL PLAT Nº 7.

RESURVEY TOWNSHIP Nº56 NORTH RANGE Nº99 WEST OF THE SIXTH PRINCIPAL MERIDIAN WYOMING.

SCALE 1 INCH= 10 CHS.

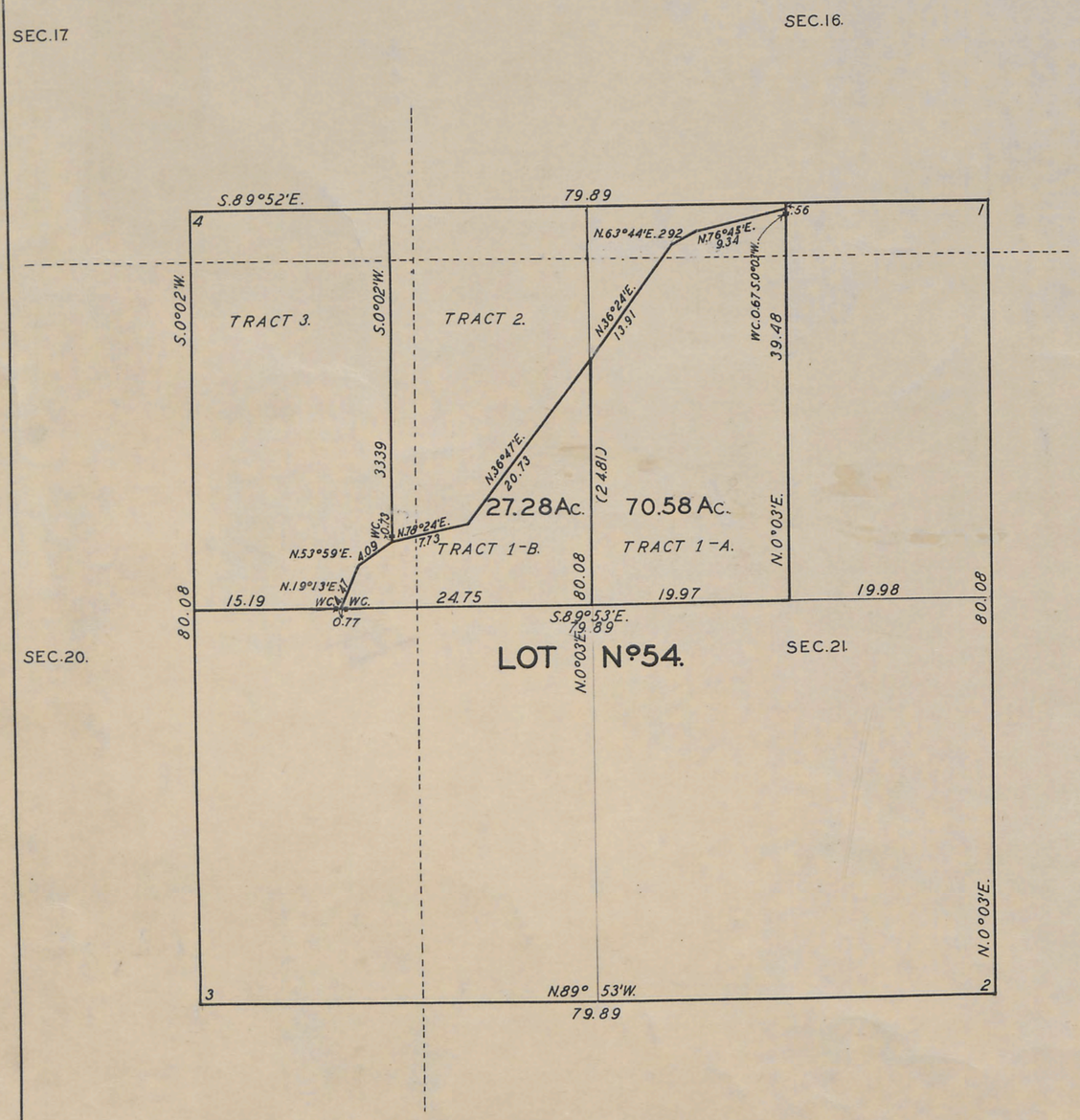

This Supplemental Plat No. 7, Resurvey of Township No. 56 North, Range No. 99 West, of the Sixth Principal Meridian, Wyoming, approved December 13, 1905, is prepared in accordance with directions given in Commissioner's Letter "E" of Jnauary 11, 1928, for the purpose of subdividing Tract 1 of Lot No. 54 as shown on Supplemental Plat approved September 3, 1915, into two parts; the common boundary being the surveyed line dividing said Lot 54 into its technical East and West halves; in order to accomodate preparation of Farm Unit Plats by the Bureau of Reclamation; and is hereby approved.

Public Survey Office
Cheyenne Wyoming, February 15, 1928.

Joel Q. Naret
Office Cadastral Engineer.

Department of Interior
General Land Office.

Washington D. C. March 6, 1928.

This Supplemental Plat having been correctly prepared in accordance with the regulations of this office is hereby accepted.

Thos C Havell
Assistant Commissioner.

Trans to Chey. L.O.
March 19, 1928.

1969-H

56-99

Click Here for Field Notes

accession no. 3125

4

DEPARTMENT OF THE INTERIOR
FRANKLIN K. LANE SECRETARY
UNITED STATES RECLAMATION SERVICE
A. P. DAVIS DIRECTOR AND CHIEF ENGINEER

SHOSHONE PROJECT

SUPPLEMENTAL PLAT No 6

SECTION 30

TOWNSHIP 56 NORTH RANGE 99 WEST 6TH P. M. WYOMING

SURVEYED BY J. R. IAKISCH ENGINEER
UNDER AUTHORITY OF DEPARTMENTAL INSTRUCTIONS OF OCTOBER 24, 1906
SCALE: 8 INCHES=1 MILE

JANUARY 1920

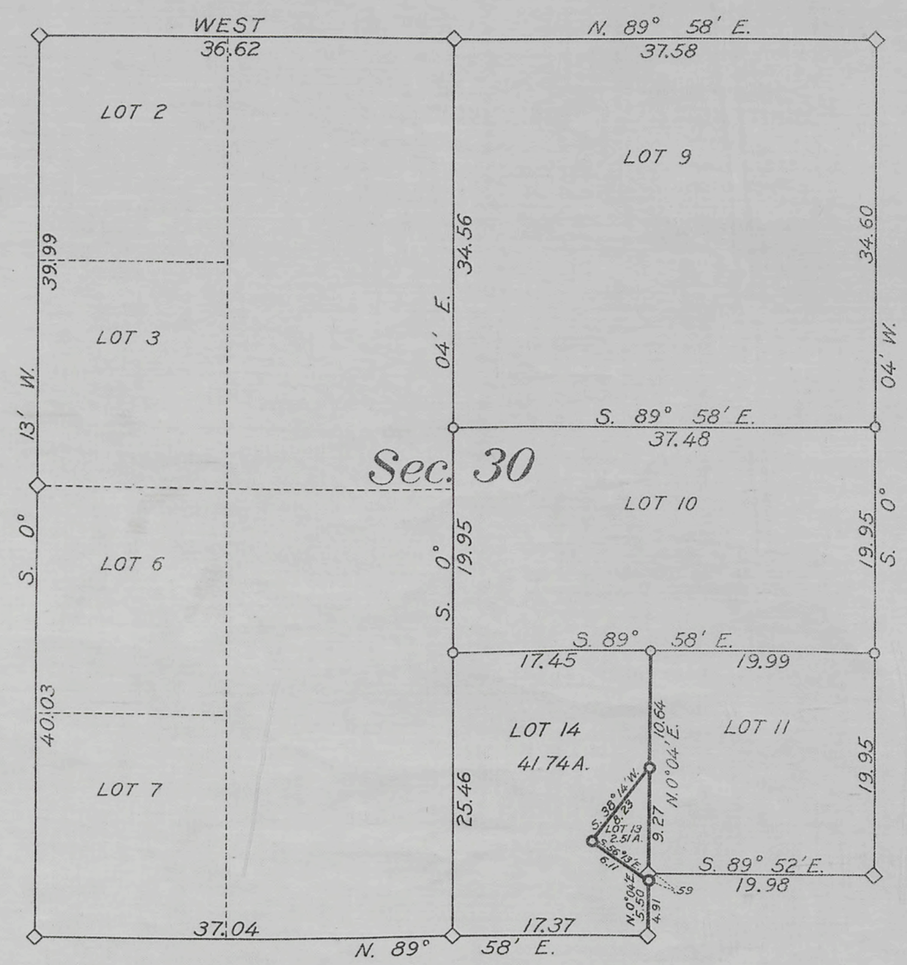

THIS PLAT IS SUPPLEMENTAL TO PLATS
ACCEPTED BY THE COMMISSIONER
DECEMBER 13, 1905
SEPTEMBER 13, 1915

—◇— DENOTES ORIGINAL CORNER FOUND IN PLACE.

—○— DENOTES CORNER SET AND LINE TRAVERSED BY J. R. IAKISCH, ENGINEER U. S. R. S. IN SURVEY ACCEPTED SEPTEMBER 13, 1915.

—○— DENOTES CORNER SET AND LINE TRAVERSED BY J. R. IAKISCH IN THIS SURVEY.

THE ACCOMPANYING DIAGRAM OF THE SURVEY OF SECTION 30 IN T. 56 N., R. 99 W., 6TH. P. M. WYOMING, EXECUTED UNDER AUTHORITY OF DEPARTMENTAL INSTRUCTIONS OF OCTOBER 24, 1906 IS CORRECT AND ACCORDING TO THE FIELD NOTES THEREOF ON FILE IN THIS OFFICE, WHICH HAVE BEEN EXAMINED AND APPROVED.

U. S. RECLAMATION SERVICE

WASHINGTON, D. C. February 14, 1920

A. P. Davis
DIRECTOR AND CHIEF ENGINEER

THE ACCOMPANYING DIAGRAM OF THE SURVEY OF SECTION 30 IN T. 56 N., R. 99 W., 6TH. P. M. WYOMING, IS CONFORMABLE TO THE FIELD NOTES THEREOF ON FILE IN THIS OFFICE, WHICH HAVE BEEN EXAMINED AND ACCEPTED.

DEPARTMENT OF THE INTERIOR
GENERAL LAND OFFICE

WASHINGTON, D. C. APRIL 7, 1920

COMMISSIONER

1969 - G

ACCESSION NO. 18411

56-99

Transmitted to Lander L. O. April 12, 1920

Click Here for Field Notes

RECEIVED S. G. O.
DEC 16 1915
CHEYENNE, WYO.

DEPARTMENT OF THE INTERIOR

UNITED STATES RECLAMATION SERVICE

A. P. DAVIS DIRECTOR AND CHIEF ENGINEER

SHOSHONE PROJECT WYOMING

SUPPLEMENTAL PLAT

LOT 48

TOWNSHIP 56 NORTH RANGE 99 WEST 6TH P. M. WYOMING

SURVEYED BY JOHN R. IAKISCH, ASSISTANT ENGINEER, U. S. R. S.

UNDER DEPARTMENTAL INSTRUCTIONS OF OCTOBER 24, 1906

JANUARY 1915

SCALE: 4 INCHES = 1 MILE

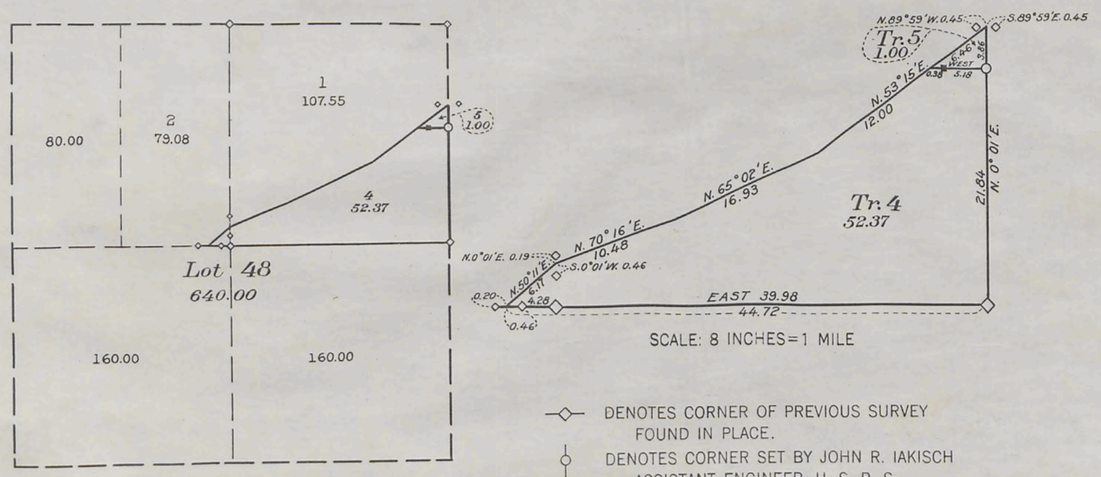

DENOTES CORNER OF PREVIOUS SURVEY FOUND IN PLACE.

DENOTES CORNER SET BY JOHN R. IAKISCH ASSISTANT ENGINEER, U. S. R. S.

DENOTES WITNESS CORNER SET BY JOHN R. IAKISCH, ASSISTANT ENGINEER.

THE ACCOMPANYING DIAGRAM OF THE SURVEY OF LOT 48 IN T. 56 N., R. 99 W., 6 TH P. M., WYOMING, EXECUTED UNDER AUTHORITY OF DEPARTMENTAL INSTRUCTIONS OF OCTOBER 24, 1906, IS CORRECT AND ACCORDING TO THE FIELD NOTES THEREOF ON FILE IN THIS OFFICE, WHICH HAVE BEEN EXAMINED AND APPROVED.

U. S. RECLAMATION SERVICE

WASHINGTON, D. C. May 21, 1915

A. P. Davis
DIRECTOR AND CHIEF ENGINEER

THE ACCOMPANYING DIAGRAM OF THE SURVEY OF LOT 48 IN T. 56 N., R. 99 W., 6 TH P. M., WYOMING, IS CONFORMABLE TO THE FIELD NOTES THEREOF ON FILE IN THIS OFFICE, WHICH HAVE BEEN EXAMINED AND ACCEPTED.

DEPARTMENT OF THE INTERIOR
GENERAL LAND OFFICE

WASHINGTON, D. C. December 13, 1915

COMMISSIONER

ACCESSION NO. 16193

1969F

See 32-a.

3123

Supplemental Plat.

Index to segregated lots.

Resurvey Township No. 56 North, Range No. 99 West of the 6th Principal Meridian, Wyoming.

Contract No. 296, Arthur H. Brunt, Feb. 17, 1904.

Resurvey		Original Survey						
Lot No.	Area	T.	R.	Sec.	Subdivision	Entry Kind	Entry No.	Entryman
37	640.00	56	99	36	All	S.S.		Wyoming.
38	640.00	,,	,,	35	All	S.L.		,,
39	640.00	,,	,,	34	All.	,,		,,
40	640.00	,,	,,	33	All.	,,		,,
41	640.00	,,	98	31	All.	,,		,,
42	640.00	,,	99	32	All.	,,		,,
43	640.00	,,	98	30	All	,,		,,
44	640.00	,,	99	25	All.	,,		,,
45	640.00	,,	,,	26	All	,,		,,
46	640.00	,,	98	19	All	,,		,,
47	240.00	,,	,,	18	S.W.4 S.E.4 & S.W.4 & S.W.4 N.W.4	,,		,,
48	640.00	,,	99	27	All	,,		,,
49	640.00	,,	,,	28	All.	,,		,,
50	480.00	,,	,,	29	E2 & E2 W2	,,		,,
51	640.00	,,	,,	24	All	,,		,,
52	640.00	,,	,,	23	All	,,		,,
53	640.00	,,	,,	22	All	,,		,,
54	640.00	,,	,,	21	All	,,		,,
55	360.00	,,	,,	20	E2 & S.E.4 S.W.4	,,		,,
56	480.00	,,	,,	13	S2 & S2 N2	,,		,,
57	640.00	,,	,,	14	All.	,,		,,
58	640.00	,,	,,	15	All.	,,		,,
59	640.00	,,	,,	16	All	S.S.		,,
60	40.00	,,	,,	17	S.E.4 S.E.4	S.L.		,,
61	160.00	,,	,,	11	S.W.4	,,		,,
62	320.00	,,	,,	10	S2	,,		,,
63	40.00	,,	,,	9	S.E.4 S.E.4	,,		,,
64					No lot with this number.			
65	637.60	55	98	6	All.	,,		,,
80	639.64	,,	99	1	All.	,,		,,
81	638.24	,,	,,	2	All.	,,		,,
82	635.73	,,	,,	3	All.	,,		,,
83	636.92	,,	,,	4	All.	,,		,,
84	633.13	,,	,,	5	All	,,		,,

The above supplemental plat of the resurvey of T. 56 N., R. 99 W., being an index to the lots segregated and lotted by the original public survey, has been prepared in strict conformity to the accepted resurvey on file in this office which has been examined and approved.

Surveyor General's Office.

Cheyenne, Wyoming, October 16, 1907.

Alphem. P. Hanson
Surv. Genl. for Wyoming.

P.E.B.

1969 E

56-99

36

Click Here for Field Notes

3122

DEPARTMENT OF THE INTERIOR
UNITED STATES RECLAMATION SERVICE
A. P. DAVIS DIRECTOR AND CHIEF ENGINEER

SHOSHONE PROJECT

SUPPLEMENTAL PLAT No 3

LOTS 42, 49, 50, 54, 57, 58 AND FRACTIONAL SECTIONS 20 AND 30
TOWNSHIP 56 NORTH RANGE 99 WEST 6TH P. M. WYOMING

SURVEYED BY J. R. IAKISCH, ASSISTANT ENGINEER, U. S. R. S.
UNDER DEPARTMENTAL INSTRUCTIONS OF OCTOBER 24, 1906
MARCH 1915
SCALE: 4 INCHES = 1 MILE

Note: This distance is correctly 24.75 See letter "E" Mch 15, 1928

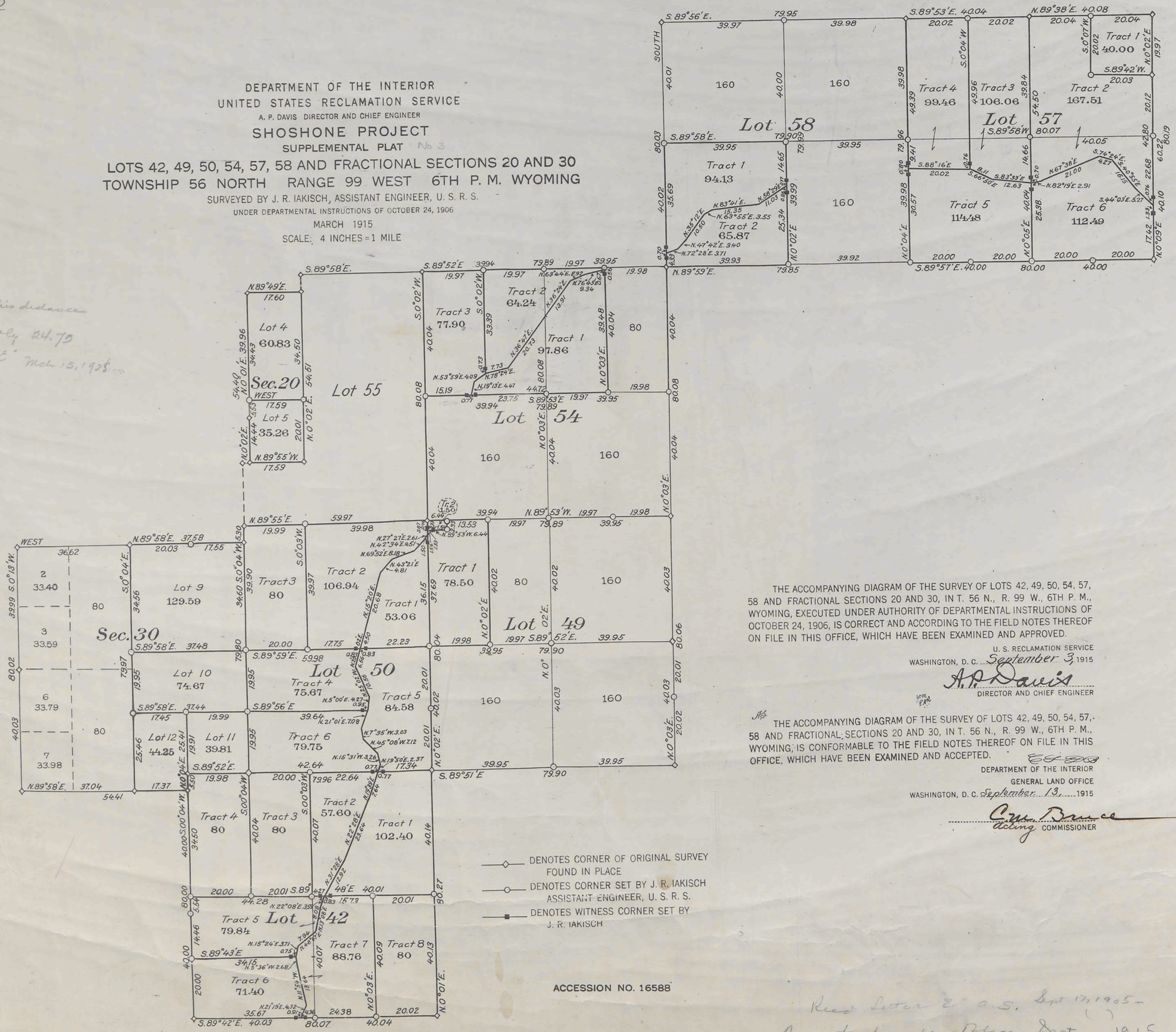

DENOTES CORNER OF ORIGINAL SURVEY FOUND IN PLACE
DENOTES CORNER SET BY J. R. IAKISCH ASSISTANT ENGINEER, U. S. R. S.
DENOTES WITNESS CORNER SET BY J. R. IAKISCH

ACCESSION NO. 16588

THE ACCOMPANYING DIAGRAM OF THE SURVEY OF LOTS 42, 49, 50, 54, 57, 58 AND FRACTIONAL SECTIONS 20 AND 30, IN T. 56 N., R. 99 W., 6TH P. M., WYOMING, EXECUTED UNDER AUTHORITY OF DEPARTMENTAL INSTRUCTIONS OF OCTOBER 24, 1906, IS CORRECT AND ACCORDING TO THE FIELD NOTES THEREOF ON FILE IN THIS OFFICE, WHICH HAVE BEEN EXAMINED AND APPROVED.

U. S. RECLAMATION SERVICE
WASHINGTON, D. C. September 3, 1915
A. P. Davis
DIRECTOR AND CHIEF ENGINEER

THE ACCOMPANYING DIAGRAM OF THE SURVEY OF LOTS 42, 49, 50, 54, 57, 58 AND FRACTIONAL SECTIONS 20 AND 30, IN T. 56 N., R. 99 W., 6TH P. M., WYOMING, IS CONFORMABLE TO THE FIELD NOTES THEREOF ON FILE IN THIS OFFICE, WHICH HAVE BEEN EXAMINED AND ACCEPTED.

DEPARTMENT OF THE INTERIOR
GENERAL LAND OFFICE
WASHINGTON, D. C. September 13, 1915
C. W. Bruce
Acting COMMISSIONER

Recd Letter "E" A.S. Sept 17, 1905 – Trans to Lander Office Sept. 1915

1969-D

1969D

56-99

36

Click Here for Field Notes

3121

32-6

DEPARTMENT OF THE INTERIOR
UNITED STATES RECLAMATION SERVICE
F. H. NEWELL DIRECTOR A. P. DAVIS CHIEF ENGINEER

SHOSHONE PROJECT WYOMING

SUPPLEMENTAL PLAT #2

LOTS 38 AND 48

TOWNSHIP 56 NORTH RANGE 99 WEST 6TH P. M. WYOMING

SURVEYED BY WALTER A. STEBBINS ASSISTANT ENGINEER, U. S. R. S.

DEPARTMENTAL INSTRUCTIONS OF OCTOBER 24, 1906

1906 – 1911

RECEIVED S. G. O.
APR 29 1912
CHEYENNE, WYO.

SCALE: 4 INCHES=1 MILE

ACCESSION NO. 13800

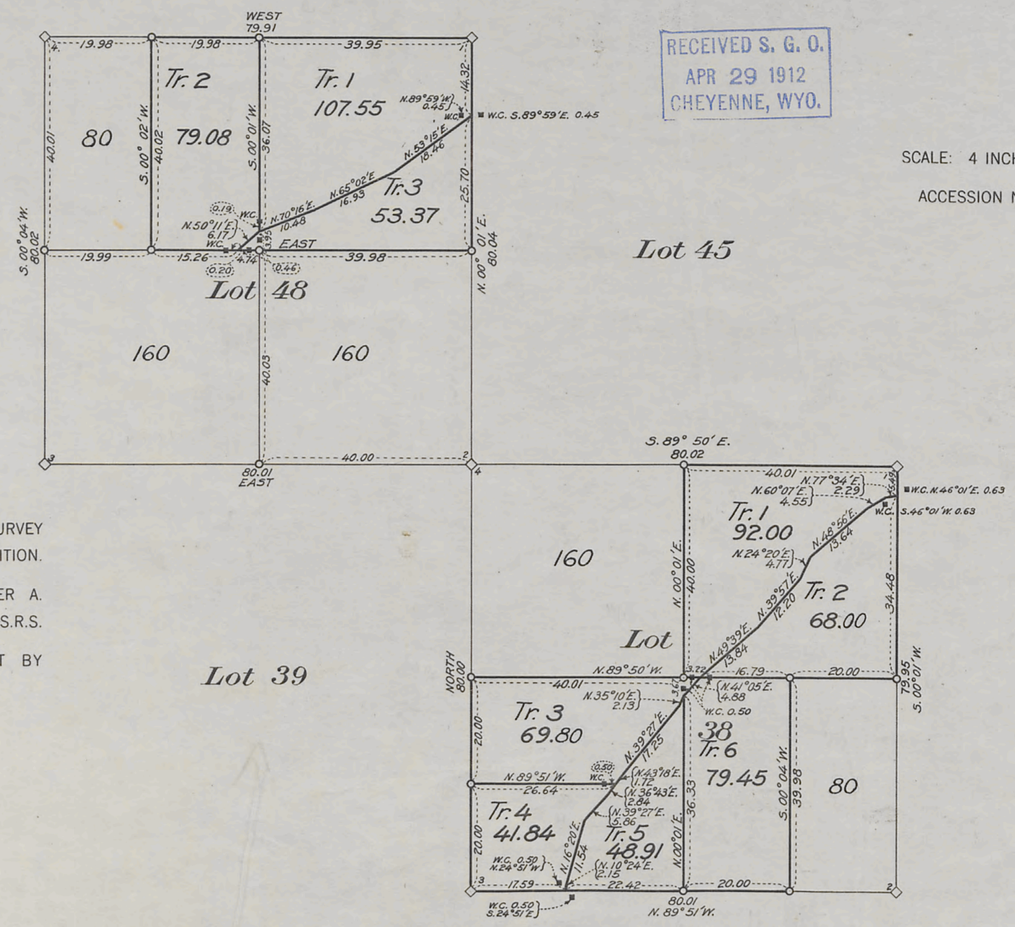

◇ DENOTES CORNER OF ORIGINAL SURVEY FOUND IN PLACE AND GOOD CONDITION.

o DENOTES CORNER SET BY WALTER A. STEBBINS, ASSISTANT ENGINEER, U.S.R.S.

▪ DENOTES WITNESS CORNER SET BY WALTER A. STEBBINS.

THE ACCOMPANYING DIAGRAM OF THE SURVEY OF LOTS 38 AND 48 IN T. 56 N., R. 99 W., 6 TH P. M. WYOMING, EXECUTED UNDER AUTHORITY OF DEPARTMENTAL INSTRUCTIONS OF OCTOBER 24, 1906, IS CORRECT AND ACCORDING TO THE FIELD NOTES ON FILE IN THIS OFFICE, WHICH HAVE BEEN EXAMINED AND APPROVED.

U. S. RECLAMATION SERVICE

WASHINGTON D. C. APRIL 4, 1912

F. H. Newell
DIRECTOR

THE ACCOMPANYING DIAGRAM OF THE SURVEY OF LOTS 38 AND 48 IN T. 56 N., R. 99 W., 6TH P. M. WYOMING, IS CONFORMABLE TO THE FIELD NOTES THEREOF ON FILE IN THIS OFFICE, WHICH HAVE BEEN EXAMINED AND ACCEPTED.

DEPARTMENT OF THE INTERIOR
GENERAL LAND OFFICE

WASHINGTON D. C. April 25, 1912

Fred Dennett
COMMISSIONER

1969C

56-99

36

accession no. 3120

32-a.

(4-675a)

Supplemental Plat

Resurvey Township No. 56 North, Range No. 99 West of the Sixth Principal Meridian, Wyoming

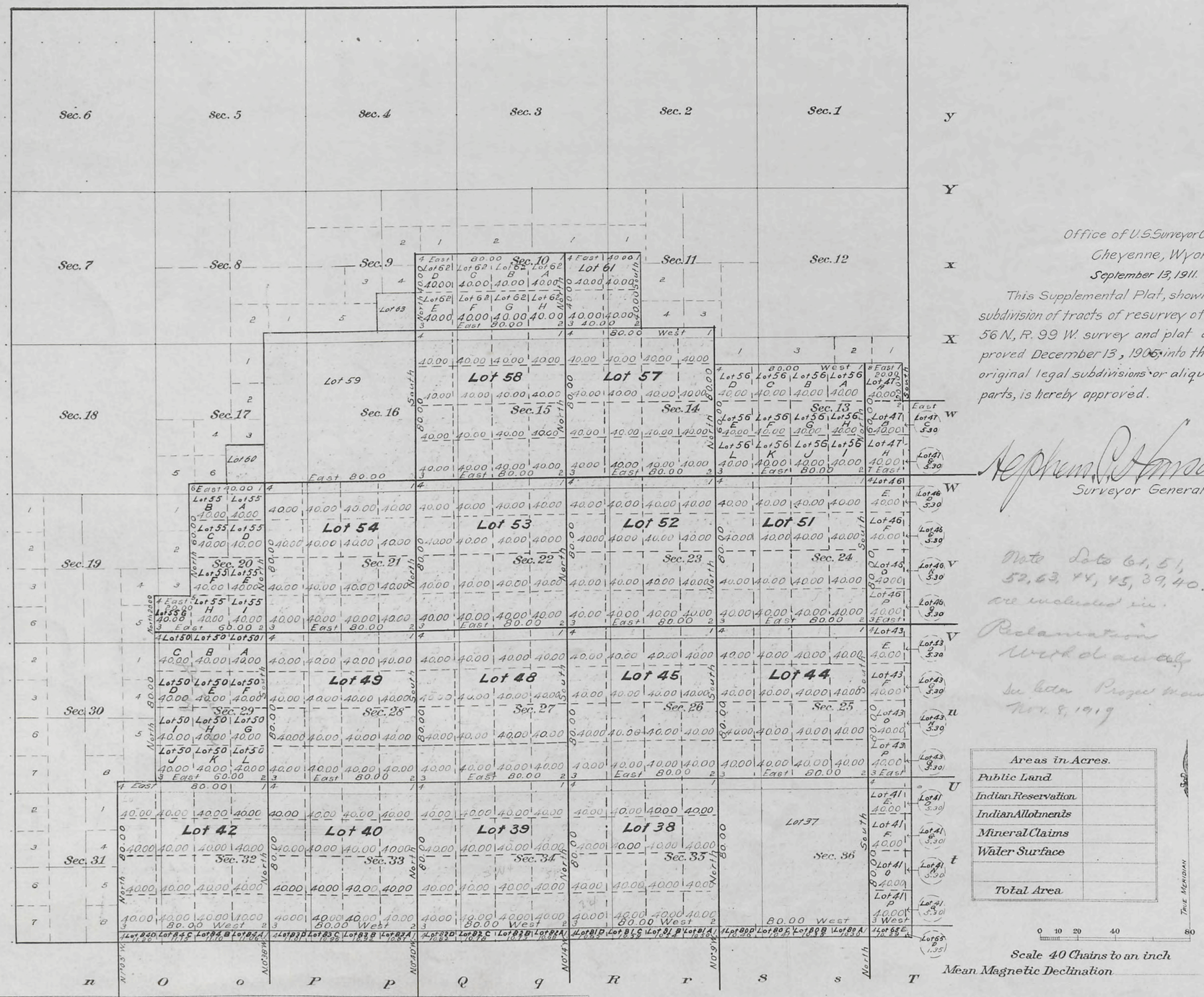

Office of U.S. Surveyor General
Cheyenne, Wyoming,
September 13, 1911.

This Supplemental Plat, showing subdivision of tracts of resurvey of T. 56 N., R. 99 W. survey and plat approved December 13, 1905, into their original legal subdivisions or aliquot parts, is hereby approved.

Stephen C. Stinson
Surveyor General

Note Lots 61, 51, 52, 63, 44, 45, 39, 40. are included in Reclamation Withdrawal

See letter Project Manager Nov. 8, 1919

Areas in Acres.	
Public Land	
Indian Reservation	
Indian Allotments	
Mineral Claims	
Water Surface	
Total Area	

Scale 40 Chains to an inch

Mean Magnetic Declination

Surveys Designated.	By Whom Surveyed.	Contract		Amount of Surveys			When Surveyed.	
		No.	Date	Mls.	chs.	lks.	Begun.	Completed.

The above map of Township No. Range No of the Meridian is strictly conformable to the field notes of the survey thereof on file in this office, which have been examined and approved.

U.S. Surveyor General's Office,

Surveyor General.

Accepted by the Hon. Commissioner of the General Land Office in his letter "E" Oct. 31, 1911.
Triplicate forwarded to Lander Land Office Nov. 4, 1911.

1969B

56-99

36

Click Here for Field Notes

3119

(4-675a)

32
See 32a
" 32b

Resurvey Township No. 56 North Range No. 99 West of 6th. Principal Meridian, Wyoming.

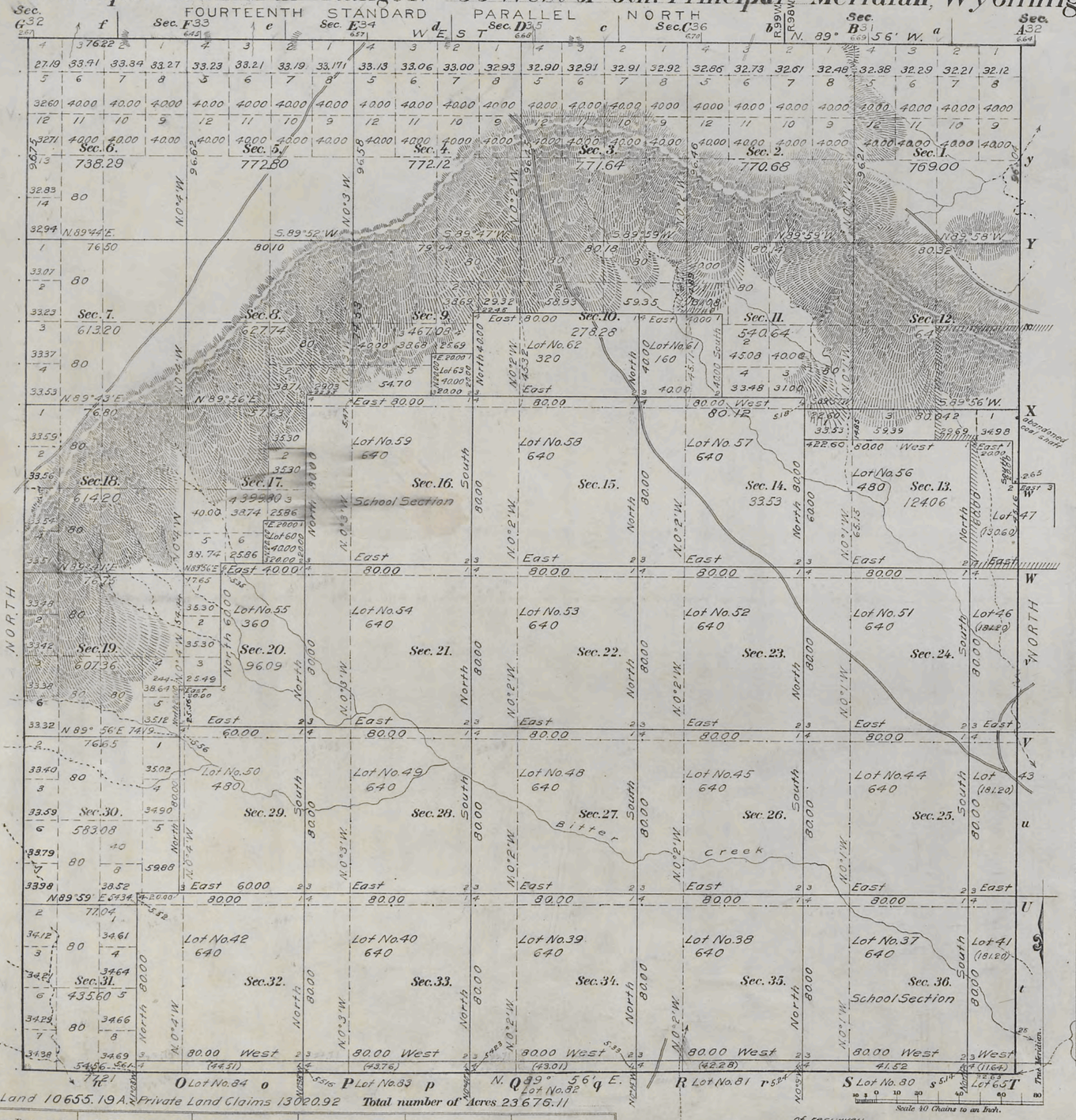

Private Land Claims	Areas	
No.	Total	In Township
37	640.00 Acres	640.00 Acres
38	640.00 "	640.00 "
39	640.00 "	640.00 "
40	640.00 "	640.00 "
41 (55-98)	640.00 "	181.20 "
42	640.00 "	640.00 "
43 (55-98)	640.00 "	181.20 "
44	640.00 "	640.00 "
45	640.00 "	640.00 "
46 (55-98)	640.00 "	181.20 "
47 (" ")	240.00 "	130.60 "
48	640.00 "	640.00 "
49	640.00 "	640.00 "
50	480.00 "	480.00 "
51	640.00 "	640.00 "
52	640.00 "	640.00 "
53	640.00 "	640.00 "
54	640.00 "	640.00 "
55	360.00 "	360.00 "
56	480.00 "	480.00 "
57	640.00 "	640.00 "
58	640.00 "	640.00 "
59	640.00 "	640.00 "
60	40.00 "	40.00 "
61	160.00 "	160.00 "
62	320.00 "	320.00 "
63	40.00 "	40.00 "
65 (55-98)	637.60 "	11.64 "
80 (55-99)	639.64 "	41.52 "
81 (" ")	638.24 "	42.28 "
82 (" ")	635.73 "	43.01 "
83 (" ")	636.92 "	43.76 "
84 (" ")	633.13 "	44.51 "
		13020.92 "

Returned as coal land.
S E 1/4 Sec. 12
Frac. N. E 1/4 Sec. 13
Lot No. 47

Latitude 44°46' N.
Longitude 108°44'30" W
Mean Mag. Decl. 18°10' E.

Area Public Land 10655.19 A. Private Land Claims 13020.92 Total number of Acres 23676.11

Surveys Designated	By Whom Surveyed	Date of Contract	Amount of Surveys M.	Ch.s	Lk.s	When Surveyed
Resurvey East West and South Township lines	Arthur H. Brunt	296, Feby. 17, 1904	18	30	00	April 7-11, 1905
Resurvey Subdivisions	"	" "	43	62	18	June 4-8, 1905
Connections	"	" "	1	67	50	Apr. 7-June 8, '05
Private Land Claims	"	" "	50	20	00	May 30-June 3, '05
14th Standard Parl.	Charles Holcomb	July 19, 1882	5	76	03	Sept. 3, 1883

The above Map of Township No. 56 North of Range No. 99 West of 6th. Principal Meridian, Wyoming is strictly conformable to the field notes of the resurvey thereof on file in this Office which have been examined and approved.

Surveyor Generals Office
Cheyenne, Wyoming, Dec. 13, 1905

Sur. Gen.

J. C. H.

THE NORRIS PETERS CO., LITHO., WASHINGTON, D. C.

C.W.S.

Survey accepted by the Hon. Commissioner in his letter "E", March 19, 1906. Triplicate plat forwarded to Lander Land Office June 30, 1906.

1969 A

56-99

Click Here for Field Notes

(25)

3118

64

TOWNSHIP No. 56 NORTH. RANGE No. 99 WEST of the 6TH Principal MERIDIAN.

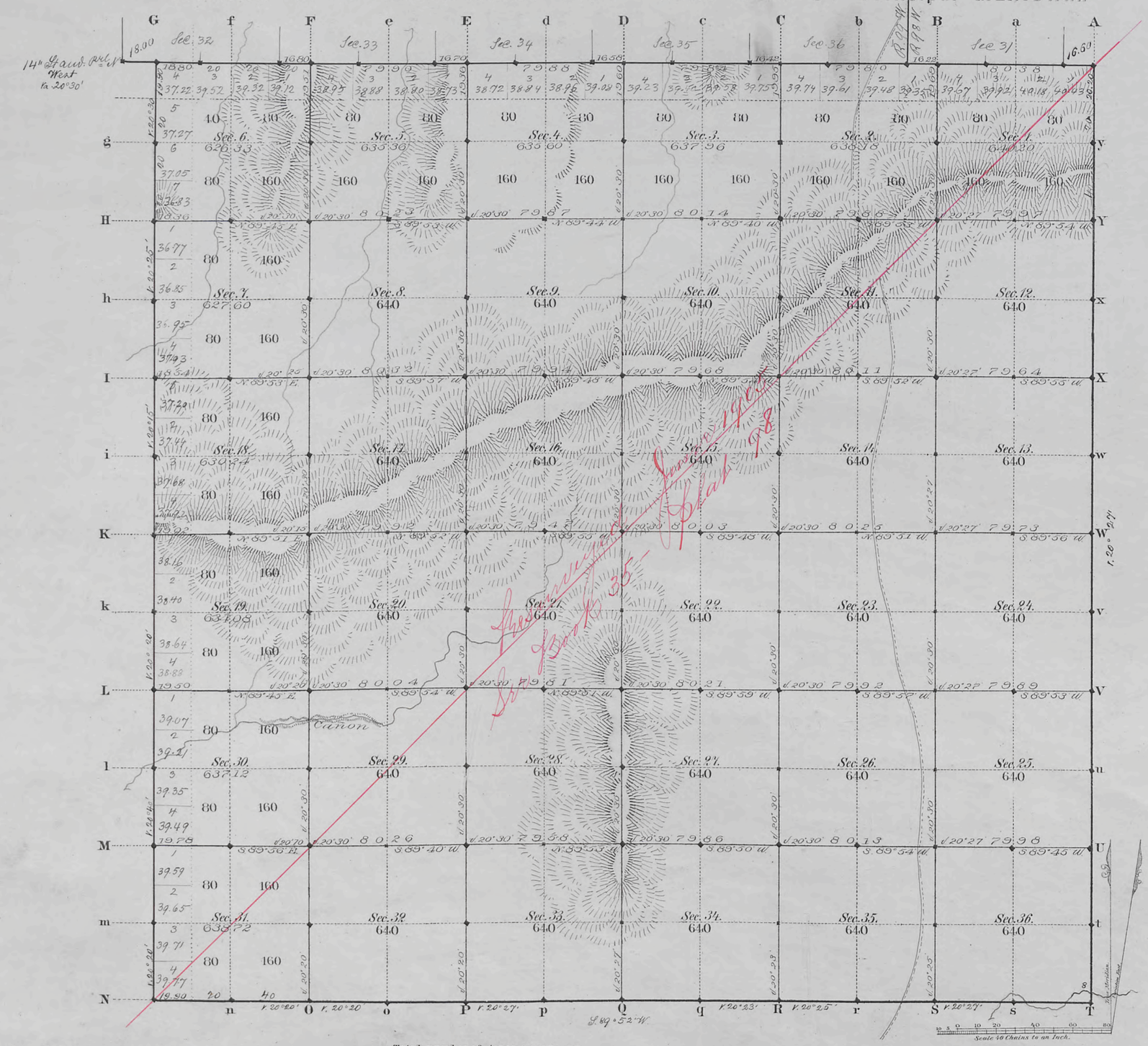

Total number of Acres. 22981.39

Surveys Designated	By Whom Surveyed	Date of Contract	Amount of Surveys Mls.	Chs.	Lks.	When Surveyed	Magnetic Declination
E.S. & W. Township lines	Chas. Holcomb	July 19 1882	18	00	00	Septbr. 10, 15, 1883	20° 25' East
Subdivisions	" "	" "	59	72	17	Oct. 13-16, 1883	20° 30' " "
Connections	" "	" "	1	2	72	" "	
14th Stand. Prl. N.	" "	" "	5	78	60	Septbr. 3rd 1883	

The above Map of Township No. 56 North Range No. 99 West of the Sixth Principal Meridian Wyoming Territory is strictly conformable to the field notes of the survey thereof on file in this Office, which have been examined and approved

Surveyor General's Office,
Cheyenne Wyoming
February 16th 1884

Edw. C. Davis
Sur. Genl.

A. Gast & Co., St. Louis, Mo.

1969

Cave
56-99

36

Indexed

Click Here for Field Notes

17

4847

RESURVEY
TOWNSHIP EXTERIORS.

Scale: 1 inch to 160 chains.

14TH. STANDARD PARALLEL NORTH

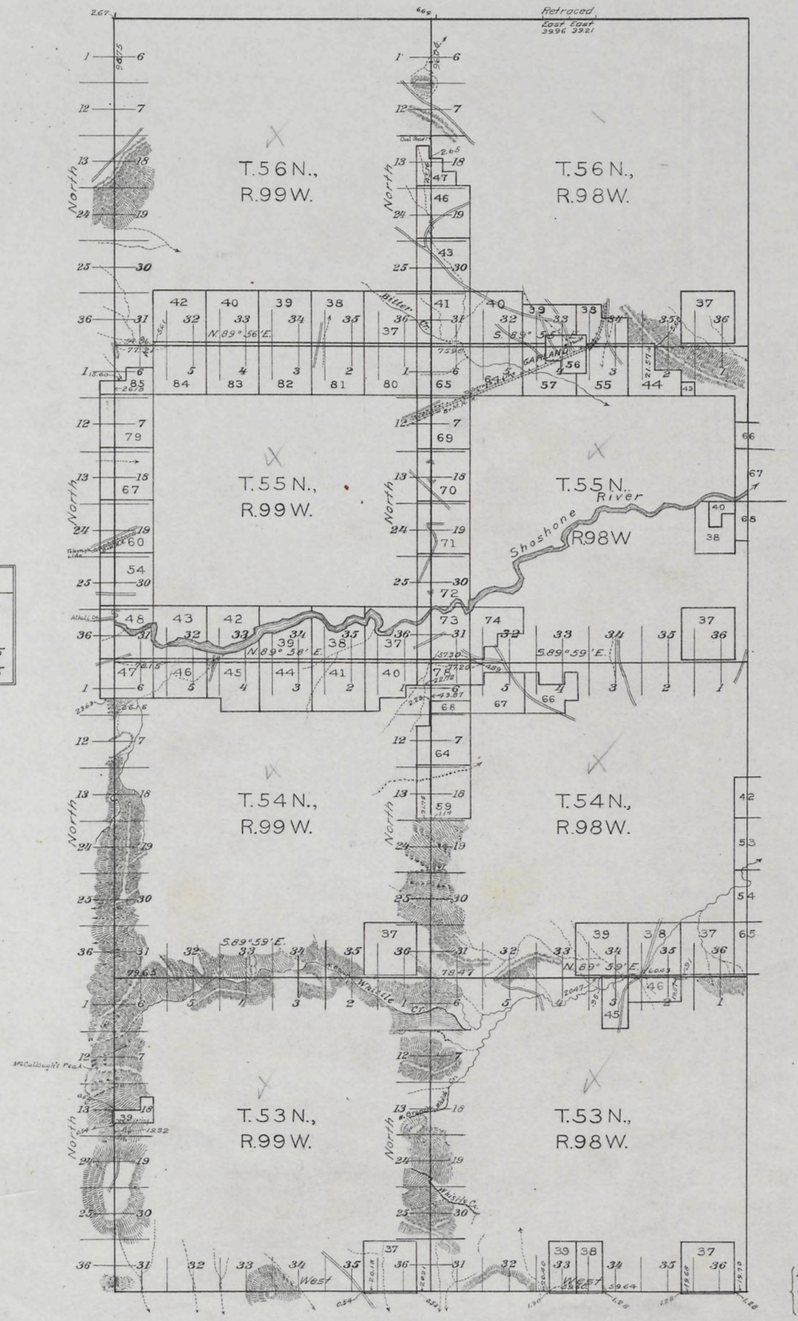

13TH. STANDARD PARALLEL NORTH

Table of Mileage.

Surveys Designated	Amount Mls.	Chs.	Lks.	When Surveyed.
Standard lines resur.	12	00	00	Sept. 22-24, 1904
" " retrac'd		79	17	May 29, 1905.
Township " resur.	84	19	37	Sept. 25, '04 - Apr. 11, '05
Connections	1	43	20	" 22, 04 - " 11, '05

This Plat
of the Resurvey of
the 13th. Standard Parallel North, through Rgs. 98 and 99 W.;
the West and North boundaries of Tps. 53, 54 and 55 N., R. 98 W.,
" " " " " " " 53, 54 and 55 N., R. 99 W.,
and the West boundary of Tps. 56 N. Rgs. 98 and 99 W., and
of the Retracement of
the 14th. Standard Parallel North, through part of R. 98 W. of
the 6th. Principal Meridian,
Wyoming,
is strictly conformable to the field notes of the re-
survey thereof by
Arthur H. Brunt, U.S.D.S.,
under his
Contract No. 296, dated Feb. 17, 1904,
which have been examined, approved and filed in
this office.

U. S. Surv. Gen'ls. Office,
Cheyenne, Wyoming,
December 13, 1905

Alphew P. Hanman
U. S. Surv. Gen'l.

Latitude 44° 31' N.
Longitude 108° 37' W
Mean Mag. Decl. 18° 25' E.

J.C.H.

2899

Survey accepted by the Hon. Commissioner in his letter "E", March 10, 1906.

(25) Indexes

3231

Click Here for Field Notes

Retracement Notes, All or Part

EXTERIOR LINES

Scale 3 miles to 1 inch. Magnetic Variation E.

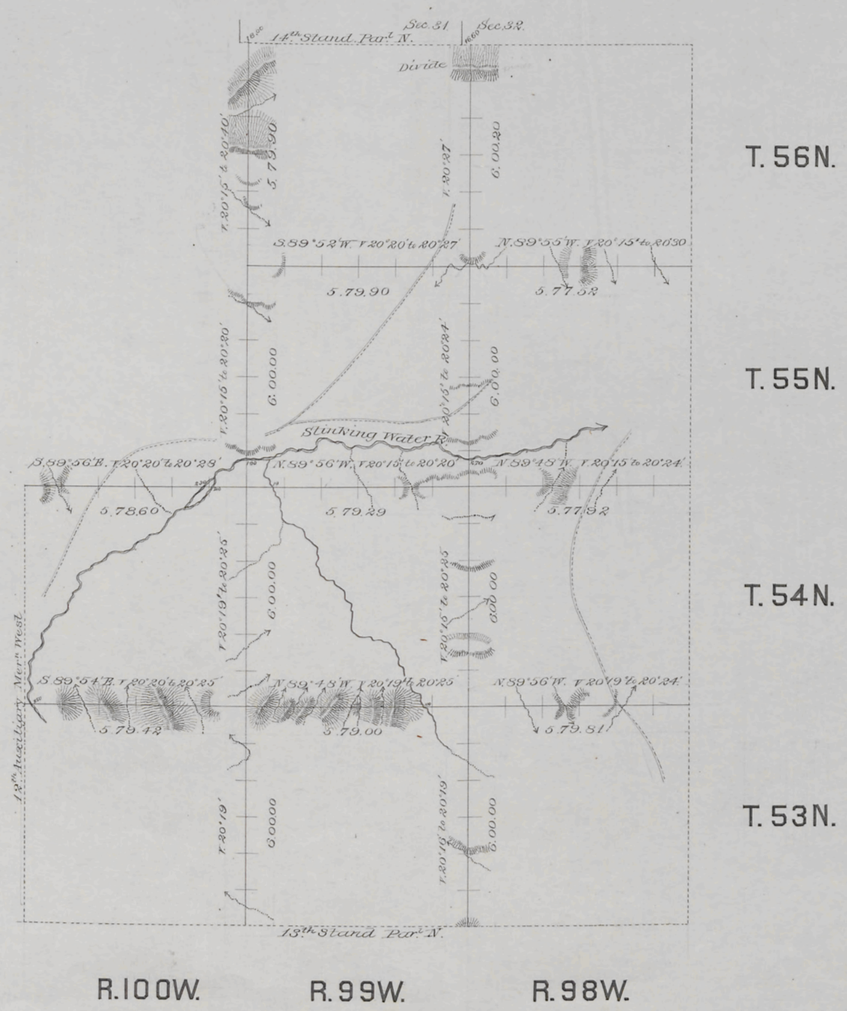

Surveys Designated	By Whom Surveyed	Date of Contract	Amount of Surveys			When Surveyed
			mls	chs	lks	
Exterior lines	Charles Holcomb	July 19th 1882	95	71	56	Sep. 6-15, 1883
Connections	" "	" " "		34	60	" " "

I hereby certify that the above diagram of the Exterior lines of Townships 53, 54, 55 & 56 N., Ranges 98 & 99 W., and T'p's, 53 & 54 N., R. 100 W. of the 6th P.M. Wyo. Ter. is strictly conformable to the field notes of the survey thereof on file in this office, which have been examined and approved.

Surveyor General's Office,
Cheyenne, Wyoming. February 16th 1884

Edw. C. David Surveyor General

2005