8565 Click Here for Field Notes ORIGINAL

TOWNSHIP 57 NORTH, RANGE 101 WEST, OF THE SIXTH PRINCIPAL MERIDIAN, WYOMING.

DEPENDENT RESURVEY AND SUBDIVISION OF SECTIONS

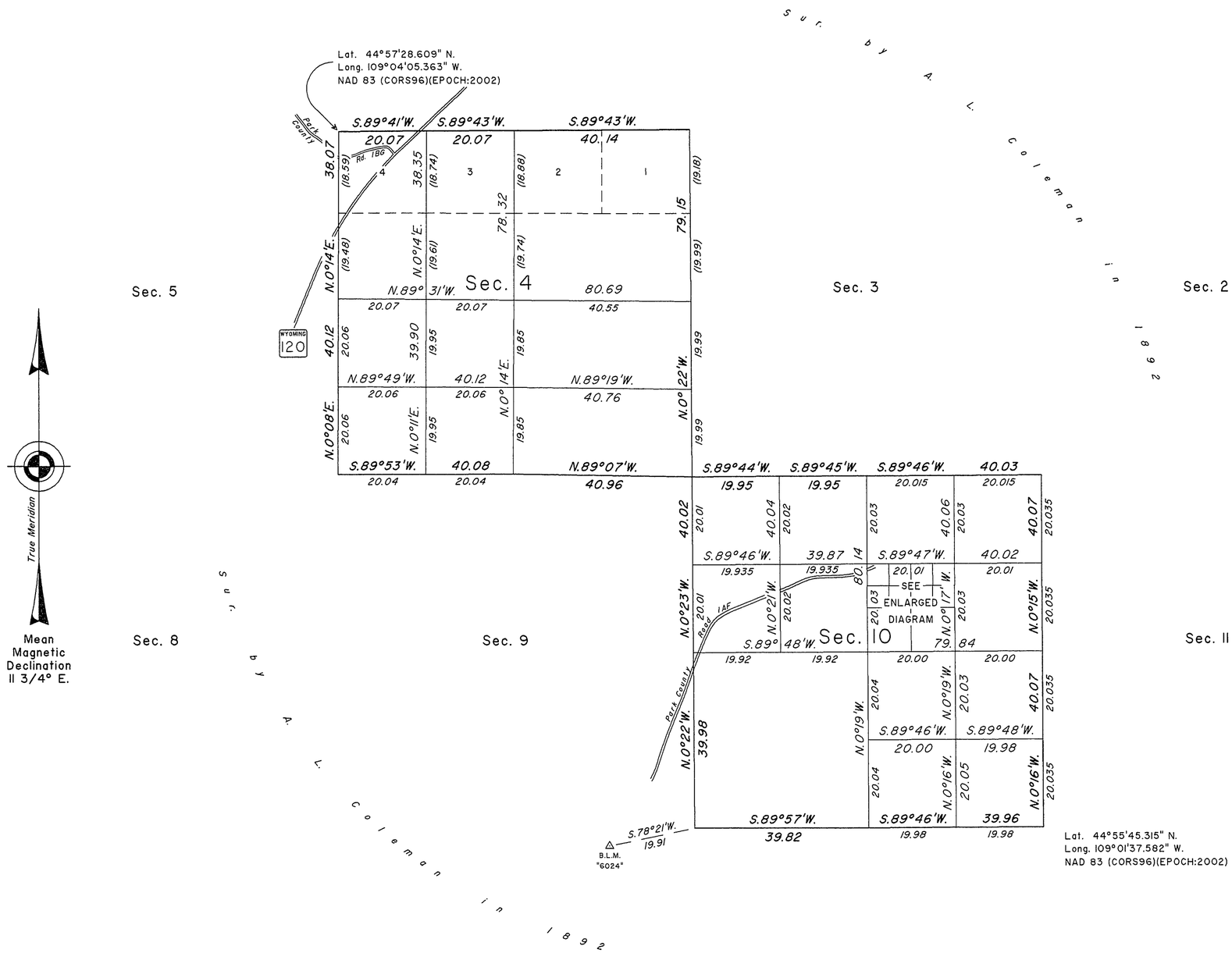

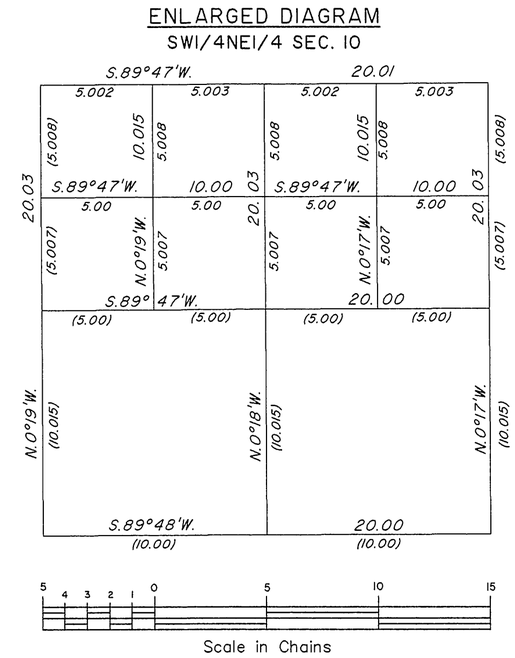

A history of surveys is contained in the field notes.

This plat represents the dependent resurvey of a portion of the north boundary and a portion of the subdivisional lines, designed to restore the corners in their true original locations according to the best available evidence, and the subdivision of sections 4 and 10, T. 57 N., R. 101 W., Sixth Principal Meridian, Wyoming.

Except as indicated hereon, the lotting and areas are as shown on the plat approved November 26, 1892.

Survey executed by James E. Jacob, Cadastral Surveyor, beginning April 29, 2010, and completed May 28, 2010, pursuant to Special Instructions and Assignment Instructions dated April 15, 2010, for Group No. 816, Wyoming.

UNITED STATES DEPARTMENT OF THE INTERIOR
BUREAU OF LAND MANAGEMENT

Cheyenne, Wyoming October 4, 2011

This plat is strictly conformable to the approved field notes, and the survey, having been correctly executed in accordance with the requirements of law and the regulations of this Bureau, is hereby accepted.

For the Director

John P. Lee

John P. Lee
Chief Cadastral Surveyor for Wyoming

J.E.J.

2592 A

OFFICIALLY FILED: October 4, 2011

Click Here for Field Notes

51

4461

86

Township No. 57 North Range No. 101 West of the 6th Principal Meridian

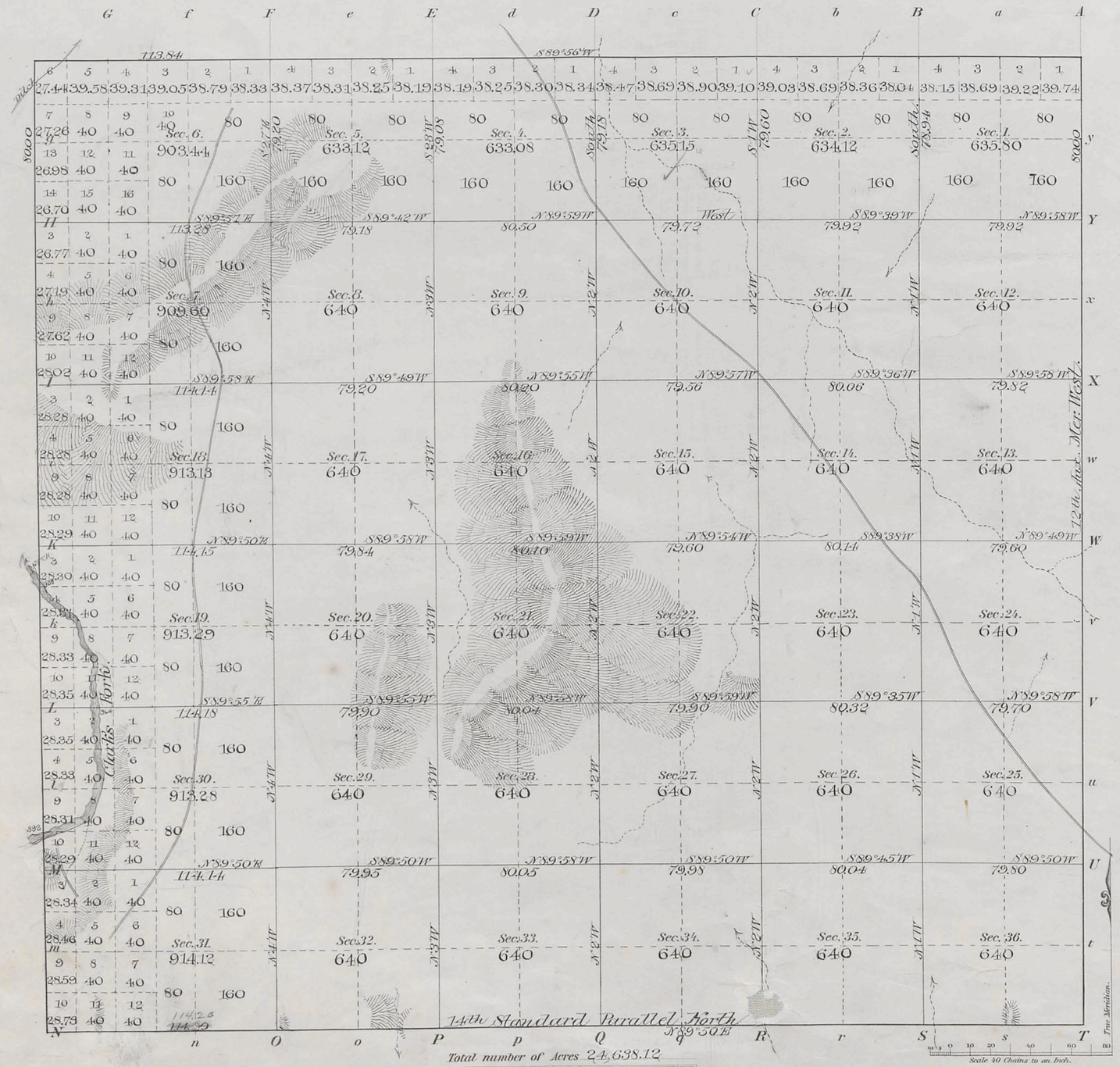

Total number of Acres 24,638.12

Meanders of								
Posts	Courses	Ch.s Lk.s	Posts	Courses	Ch.s Lk.s	Posts	Courses	Ch.s Lk.s

	M.	Chs	Lks
Subdiv. lines at minimum rates	56	69	99
" " " intermediate "	5	12	94

Surveys Designated	By Whom Surveyed	Date of Contract	Amount of Surveys M.	Ch.s	Lk.s	When Surveyed	Mag. Dec.
Township lines Subdivisions	A. L. Coleman	March 8, 1892	62	02	93	July 16-24 1892	18° 30' E

The above Map of Township No. 57 North of Range No. 101 West of the 6th Principal Meridian, Wyoming, is strictly conformable to the field notes of the survey thereof on file in this Office, which have been examined and approved.

Surveyor Generals Office.
Cheyenne Wyo. Nov 26, 1892

Wm A. Richards
Sur. Gen.l

2592

57-101

43

Indices

Click Here for Field Notes

4894

20

RESURVEY
TOWNSHIP EXTERIORS

SCALE: 160 CHAINS TO 1 INCH



This Plat
of the Retracement
of a Part of the
Fourteenth Standard Parallel North through Ranges 101, 102, and 103 W. and
of the Resurvey
of the
East, West and South Boundaries of Tps. 55 and 56 N., R. 102 W. and T. 54 N., R. 103 W.; the East and West Boundaries of T. 53 N., R. 103 W. and the West and South Boundaries of Tps. 55 and 56 N., R. 103 W. is strictly conformable to the field notes of the resurvey thereof by
Albert B. Bartlett U.S.D.S.
under his
Contract No. 341,
dated August 16, 1909,
which have been examined, approved and filed in this office.
U.S. Surveyor General's Office
Cheyenne, Wyoming
November 21, 1913.

Charles L. Decker
Surveyor General

Surveys Designated	Amount Mls.	Chs.	Lks.	When Surveyed
Retracement Standard Lines	10	79	92	Novem. 26, 1910 – May 13, 1913
Resurvey Township Lines	90	27	86	Sept. 5, 1910 – May 29, 1911
Connecting Lines	6	47	17	Sept 10, 1910 – May 29, 1911

2935

M. M. K.

Accepted by Hon. Commissioner in letter "E" March 8, 1914.

Click Here for Field Notes

RESURVEY
TOWNSHIP EXTERIORS

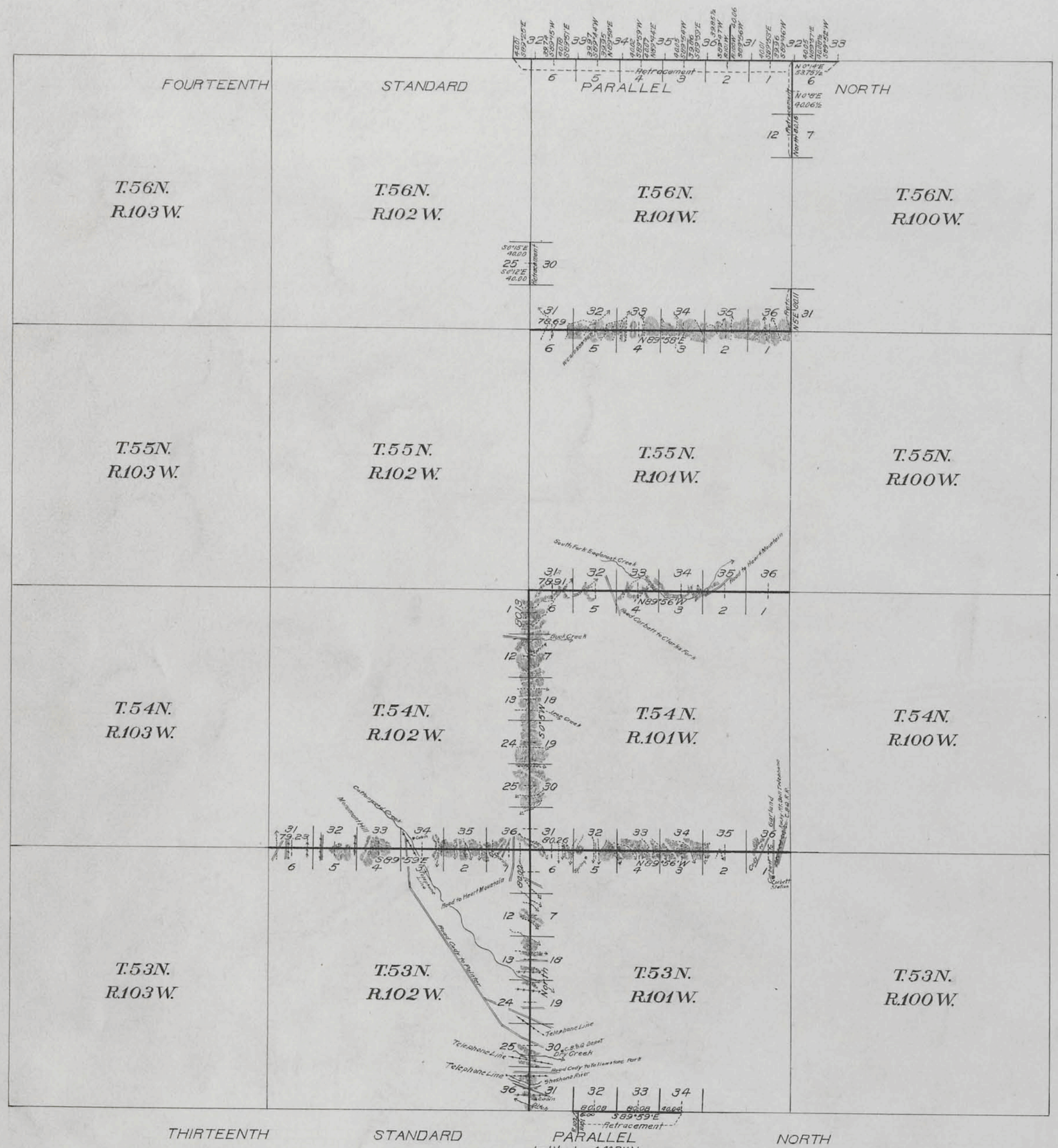

This Plat
of the Retracement of the
Fourteenth Standard Parallel North through a portion of Rs. 100 & 101 W., and the Thirteenth Standard Parallel North through a portion of R. 101 W., and a portion of the E. and W. Boundries of T. 56N., R. 101 W., and
the Resurvey of the
North Boundries of Ts. 53, 54, & 55 N., R. 101 W. and T. 53 N., R. 102 W. and the W. Boundary of Ts. 53 & 54 N., R. 101 W. of the Sixth Principal Meridian, Wyoming, is strictly conformable to the field notes of the resurvey thereof by William R. Bandy, U.S. Transitman
under
Group No. 8
dated April 4, 1911
which have been examined, approved and filed in this office.
U.S. Surv. Gen'ls. Office,
Cheyenne, Wyoming
February 17, 1914

Charles L. Decker
U.S. Surv. Genl.

Surveys Designated	Amount			When Surveyed
	Mls.	Chs.	Lks.	
Retracement Standard Lines	11	00	18	June 5, 1912 - July 24, 1912
Retracement Township Lines	3	13	98	July 15, 1912 - August 10, 1912
Resurvey Township Lines	35	77	22	June 15, 1911 - June 17, 1912
Connections	3	02	43½	June 5, 1911 - August 10, 1912

4902

2941

Indexes

Click Here for Field Notes

31

75

4459

EXTERIOR LINES

Scale 2 inches = 1 mile. Mag. Var. East



Surveys Designated	By Whom Surveyed	Date of Contract.	Amount of Contract M.	Chs	Lks	When Surveyed	Magnetic Declination
Township Lines	A. L. Coleman	March 8, 1892	81	61	53	May 29 June 16, 1892	18° 31' East
14th Stand. Par.	" " "	" " "	30	34	20	" 23-27 "	18° 30' "
12th Guide Mer.	" " "	" " "	8	71	64	June 12, "	18° 27' "
12th Aux. Mer.	" " "	" " "	8	69	21	" 2 "	18° 30' "
Connections	" " "	" " "	1	60	39		

	M	Chs	Lks
Township lines at minimum rates	57	24	59
" " " intermediate "	24	36	94
14th Stand. Par. " minimum "	26	76	20
" " " " intermediate "	3	38	00
12th Guide Mer. " minimum "	7	51	86
" " " " intermediate "	1	19	78
" Aux'y " " minimum "	8	00	00
" " " " intermediate "	0	69	21
Connection lines " minimum "	1	60	39

I hereby certify that the above diagram of the 14th Standard Parallel North, Ranges 97, 98, 99, 100 and 101 West; the 12th Guide Meridian West, through Townships 57 and 58 North; the 12th Guide Meridian West in Townships 57 and 58 North, the Exterior Lines of Townships 57 and 58 North, Ranges 97, 98, 99, 100, 101 and 102 West of the 6th Principal Meridian, Wyoming, is strictly conformable to the field notes of the survey thereof on file in this office which have been examined and approved.

Surveyor Generals Office.
Cheyenne Wyo. Nov. 26, 1892

Wm A. Richards
Surveyor General

2590

(26)

Indexed

3563

Click Here for Field Notes

Retracement Notes, All or Part

63

14TH STANDARD PARALLEL NORTH.

Between Tps. 56 & 57 N., Ranges 100, 101, 102, West of the 6th P.M., Wyoming Territory.

— Mag. Var. E. —— → —— Course West —

Scale 40 chs. to 1 in.

T.57N. R.102W.

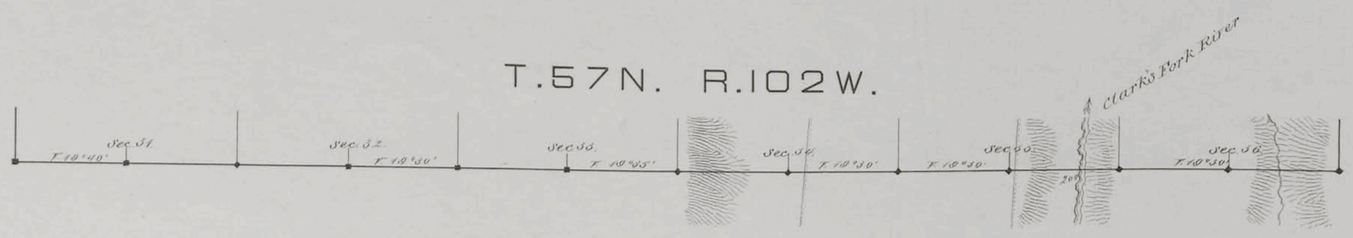

T.57N. R.101W.

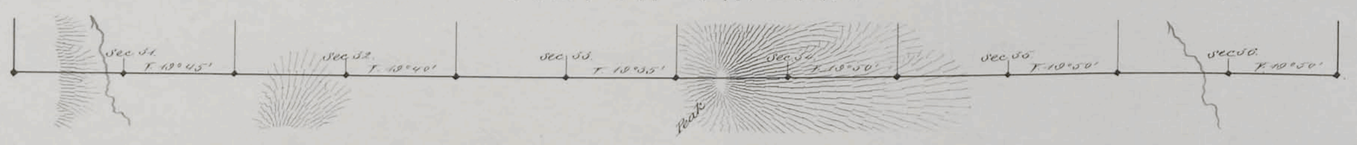

T.57N. R.100W.



Surveys Designated	By Whom Surv'd	Date of Contract	Amount of Surveys			When Surveyed
			Mls.	Chs	Lks.	
14 Stand. P.N.	C. A. Honey	July 19th, 1882.	18	00	00	Sept. 6, 7, '83.

I hereby certify that the above diagram of the 14th Standard Parallel North, between Tps. 56 & 57 North, Ranges 100, 101, 102 West of the 6th P.M., Wyo. Ter. is strictly conformable to the field notes of the survey thereof on file in this office, which have been examined and approved.

Surveyor General's Office
Cheyenne Wyoming March 17th 1884

Edw. C. Lund
Sur'r Gen'l

2113