Ac. 6679

Click Here for Field Notes

Click Here for USCGS Notes

ORIGINAL

RECEIVED
SEP 25 1956
Bureau of Land Management
Land Office
Cheyenne, Wyoming

TOWNSHIP 57 NORTH, RANGE 98 WEST OF THE SIXTH PRINCIPAL MERIDIAN, WYOMING

DEPENDENT RESURVEY

Latitude 44°57'30"N.
Longitude 108°44'33"W.

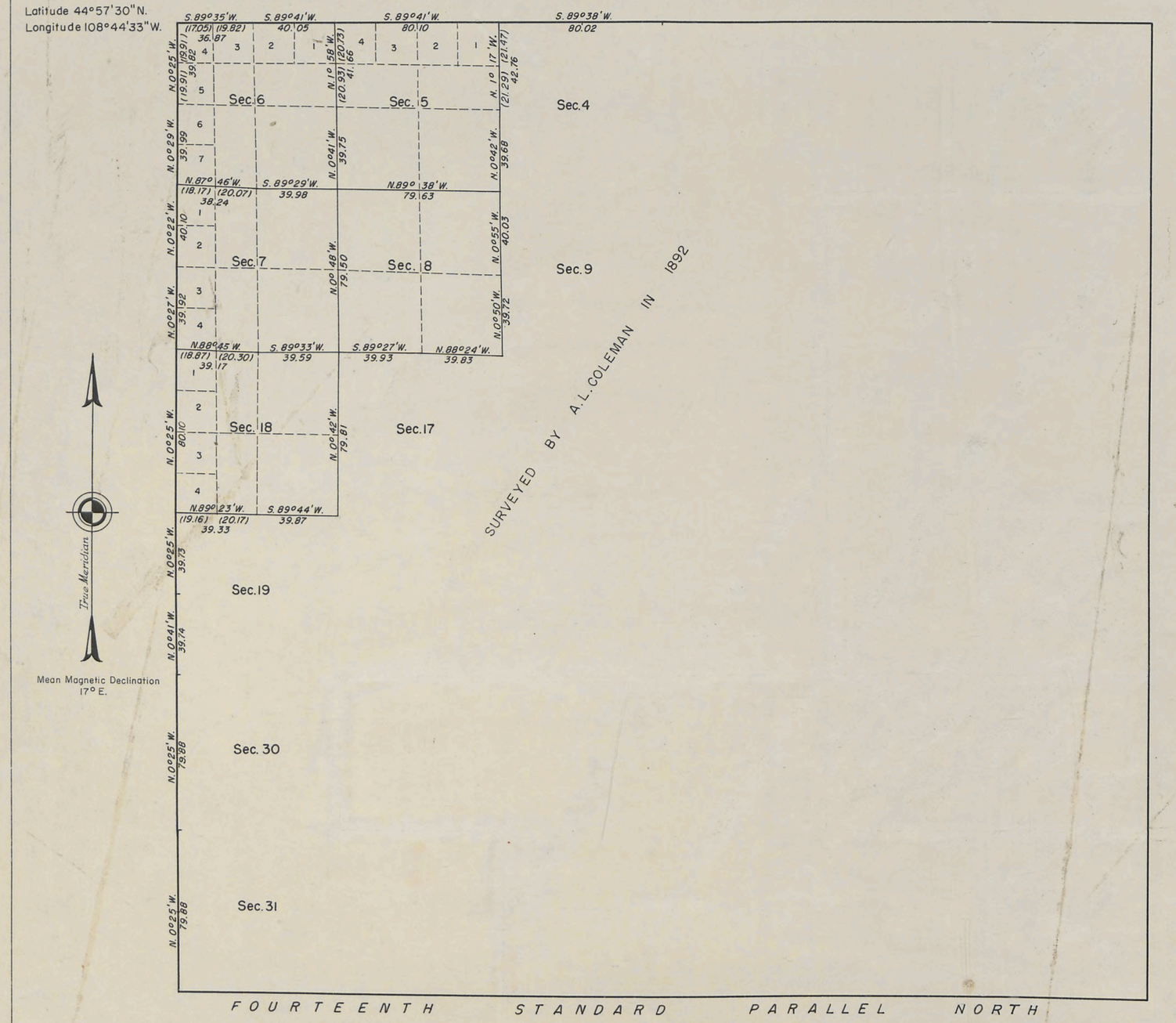

Area resurveyed: 3,147.45 acres

This plat represents a retracement and reestablishment of a portion of the subdivisional lines designed to restore the corners in their original locations according to the best available evidence. The lottings and areas are as shown upon the plat approved November 26, 1892.

Resurvey executed by Joseph V. Beck, October 28 to 30, 1952, under special instructions dated August 26, 1952 for Group 236, Wyoming.

The west boundary was resurveyed by Joseph V. Beck in 1952. A portion of the north boundary was resurveyed by David K. Scott in 1952.

UNITED STATES DEPARTMENT OF THE INTERIOR
BUREAU OF LAND MANAGEMENT
Washington, D. C. May 2, 1956

This plat is strictly conformable to the approved field notes, and the survey, having been correctly executed in accordance with the requirements of law and the regulations of this Bureau, is hereby accepted.

For the Director

Earl G. Harrington

Cadastral Engineering Staff Officer

2600-K

57-98

Acces. 6289

ORIGINAL

TOWNSHIP No. 57 NORTH, RANGE No. 98 WEST OF THE SIXTH PRINCIPAL MERIDIAN WYOMING

SUPPLEMENTAL PLAT OF SECTION 33

Scale: 1 inch = 10 chains

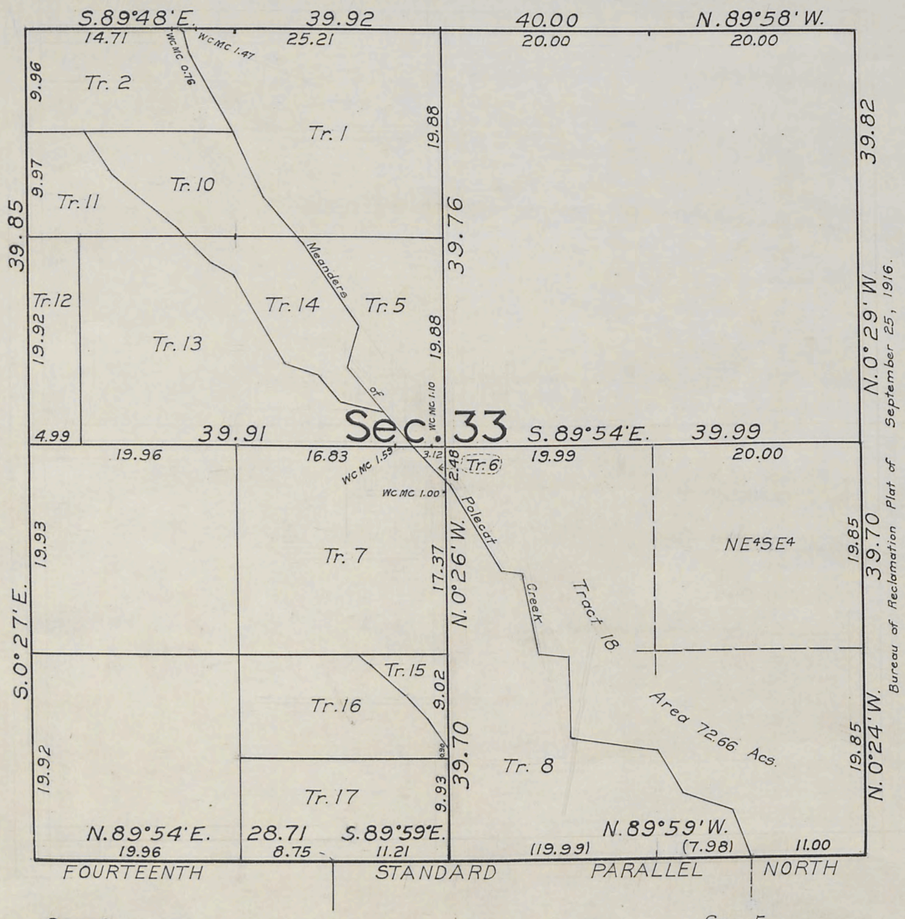

PUBLIC SURVEY OFFICE
CHEYENNE, WYOMING, JULY 26, 1943

THIS SUPPLEMENTAL PLAT OF SECTION 33, TOWNSHIP NO. 57 NORTH, RANGE NO. 98 WEST, OF THE SIXTH PRINCIPAL MERIDIAN, WYOMING, BASED UPON THE PLAT APPROVED NOVEMBER 26, 1892, AS AMENDED BY BUREAU OF RECLAMATION PLATS APPROVED SEPTEMBER 25, 1916, AUGUST 22, 1919, AND FEBRUARY 18, 1927, SHOWING THE NE¼SE¼ SEC. 33 EXCLUDED FROM PLATTED TRACT 9, AND THE REMAINING AREA IN TRACT 9 DESIGNATED TRACT 18, TO ACCOMMODATE AGREEMENT TO PURCHASE, CHEYENNE 067462, PREPARED IN ACCORDANCE WITH INSTRUCTIONS CONTAINED IN THE COMMISSIONER'S MEMORANDUM DATED JUNE 23, 1943; IS HEREBY APPROVED.

Joel D. Naret
OFFICE CADASTRAL ENGINEER.

UNITED STATES
DEPARTMENT OF THE INTERIOR
GENERAL LAND OFFICE
WASHINGTON, D. C., AUGUST 7, 1943

THE AMENDED LOTTINGS REPRESENTED BY THIS SUPPLEMENTAL PLAT, HAVING BEEN CORRECTLY MADE IN ACCORDANCE WITH THE REGULATIONS OF THIS OFFICE, THE PLAT IS HEREBY ACCEPTED.

Thos C Atwell
ACTING ASSISTANT COMMISSIONER.

MGK.

2600-J

Transmitted to Chey. L.O. Aug 1943

57 - 98

1198

ORIGINAL

Supplemental Plat No. 9

Supplemental Plat of Section 29

Township No. 57 North, Range No. 98 West of the Sixth Principal Meridian, Wyoming

Scale, 10 Chains to an Inch

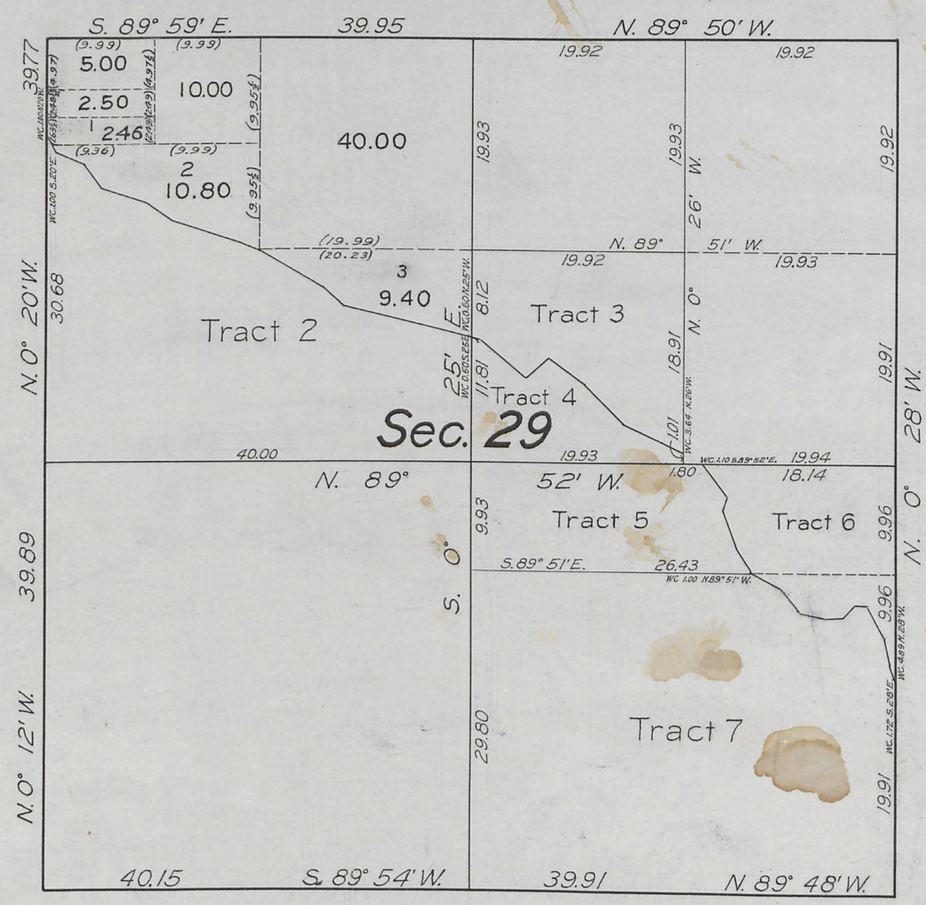

This Supplemental Plat of Section 29, Township No. 57 North, Range No. 98 West of the Sixth Principal Meridian, Wyoming, plat approved November 26, 1892, is prepared in accordance with instructions given in Commissioner's letter "S"1303846, dated July 16, 1928, for the purpose of subdividing Tract 1, of said section, shown on Supplemental Plat approved August 22, 1919, to accomodate preparation of farm unit plats by the Bureau of Reclamation for the Shoshone Project, and is hereby approved

Public Survey Office
Cheyenne, Wyoming
August 13, 1928

Joel Q Naret
U. S. Office Cadastral Engineer

DEPARTMENT OF THE INTERIOR
GENERAL LAND OFFICE

Washington, D.C. September 19, 1928.

The amended lottings represented by this supplemental plat having been correctly made in accordance with the regulations of this office, the plat is hereby accepted.

D. C. Ramsdell
Acting Assistant Commissioner

AMT

2600-1

Trans to Chey. L.O.
Sept. 27, 1928

57 - 98

4497

Click Here for Field Notes

DEPARTMENT OF THE INTERIOR
BUREAU OF RECLAMATION

SHOSHONE IRRIGATION PROJECT

SUPPLEMENTAL PLAT

SECTION 33

TOWNSHIP 57 NORTH RANGE 98 WEST 6TH P. M., WYOMING

SURVEYED BY L. E. PETERSEN, JR. ENGINEER
UNDER AUTHORITY OF DEPARTMENTAL INSTRUCTIONS OF OCTOBER 24, 1906
SCALE: 1 INCH = 10 CHAINS

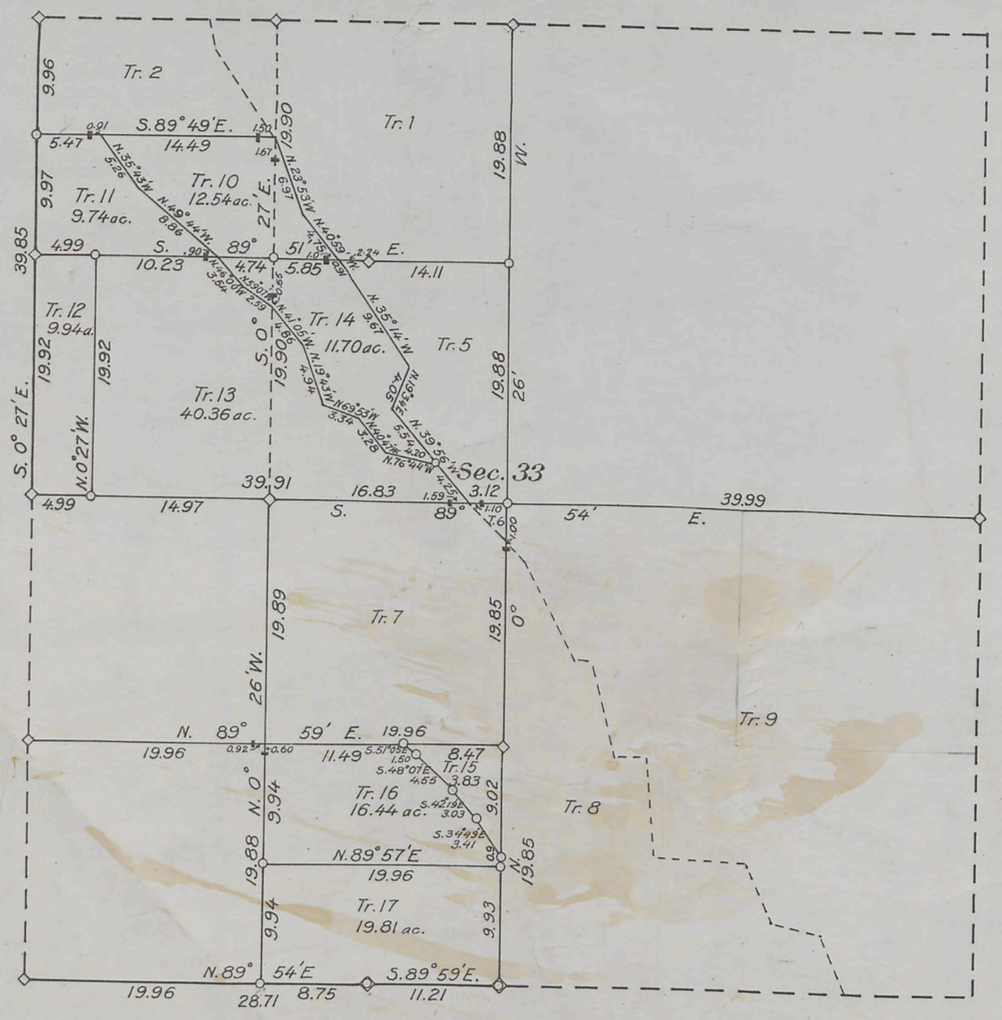

DENOTES CORNER OF PREVIOUS SURVEY FOUND IN PLACE
DENOTES CORNER SET BY L. E. PETERSEN, JR. ENGINEER
DENOTES CORNER OF PREVIOUS SURVEY FOUND IN PLACE AND REPLACED BY L. E. PETERSEN
DENOTES WITNESS CORNER SET BY L. E. PETERSEN

The accompanying diagram of the survey of section 33, T. 57 N., R. 98 W., 6th P. M., Wyoming, executed under authority of Departmental Instructions of October 24, 1906, is correct and according to the field notes thereof on file in this office, which have been examined and approved.

Bureau of Reclamation
Washington, D. C. February 18, 1927
Edward Mead
COMMISSIONER

The accompanying diagram of the survey of section 33, T. 57 N., R. 97 W., 6th P. M., Wyoming, is conformable to the field notes thereof on file in this office, which have been examined and accepted.

General Land Office
Washington, D. C. March 8, 1927
Horace Hamill
ASSISTANT COMMISSIONER

2600-H

ACCESSION NO. 21813

Transmitted to Lander Land Office March 17, 1926.

57 - 98

1196

Accepted April 14, 1925.

Supplemental Plat No. 7

Township No. 57 North, Range No. 98 West of the Sixth Principal Meridian, Wyoming

Scale 10 chains to an inch

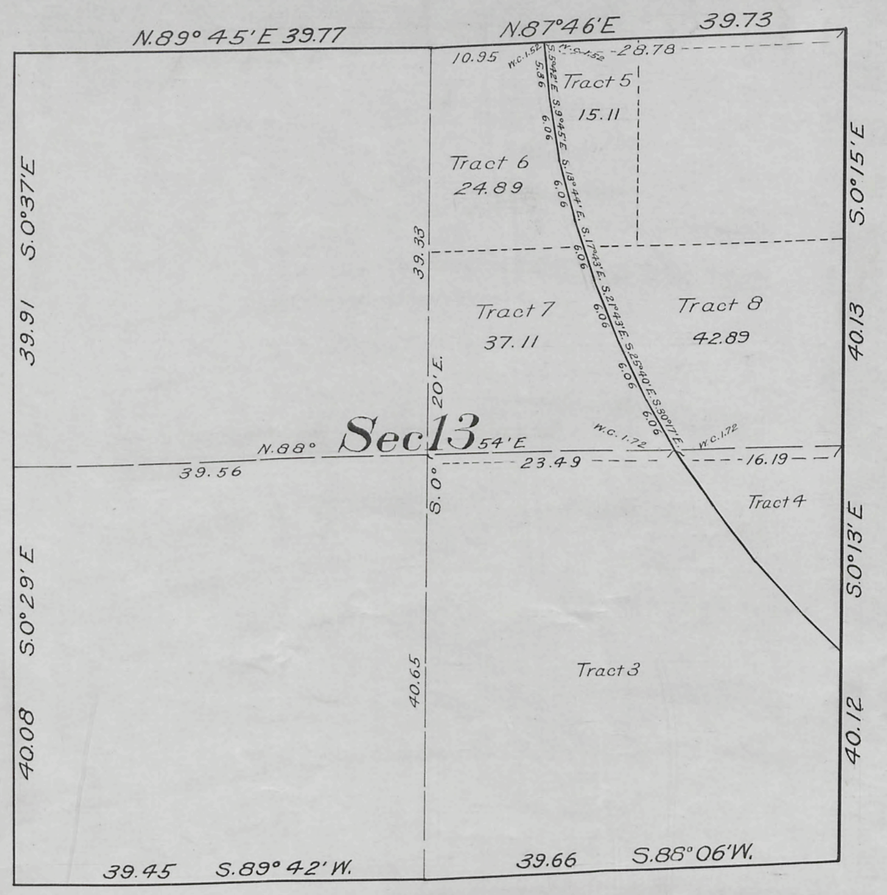

This Supplemental Plat No. 7 Township No. 57 North, Range No. 98 West of the Sixth Principal Meridian, Wyoming, is prepared in accordance with directions given in Commissioners letter "E" dated March 7, 1925, for the purpose of further subdividing the NE¼ Section 13, (as shown on plat accepted by the General Land Office February 15, 1907) for the purpose of accommodating proposed farm units and is hereby approved.

U.S. Surveyor General's Office
Cheyenne, Wyoming, April 6, 1925

Clyde W. Arthur
Surveyor General

A.L.R.

2600 G

Transmitted to Lander May 21, 1925.

57 - 98

Click Here for Field Notes

1495

DEPARTMENT OF THE INTERIOR
ALBERT B. FALL SECRETARY
UNITED STATES RECLAMATION SERVICE
A. P. DAVIS DIRECTOR

SHOSHONE IRRIGATION PROJECT

SUPPLEMENTAL PLAT

SECTION 34

TOWNSHIP 57 NORTH RANGE 98 WEST 6TH P. M., WYOMING

SURVEYED BY W. F. KEMP, ASST. ENGINEER, U. S. R. S.
UNDER AUTHORITY OF DEPARTMENTAL INSTRUCTIONS OF OCTOBER 24, 1906
SCALE: 4 INCHES = 1 MILE

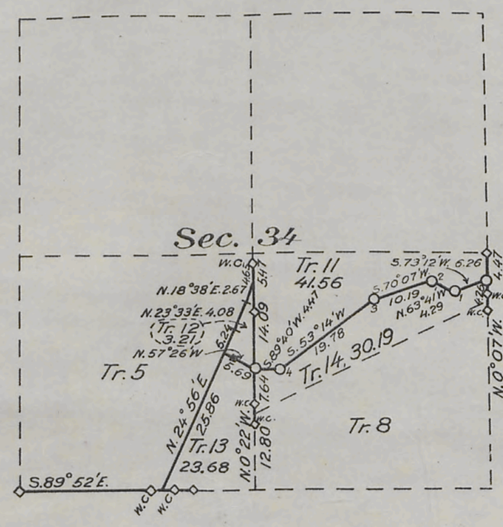

Denotes corners of previous surveys found in place.
Denotes corners set by W. F. Kemp, U. S. R. S.
Denotes witness corner set by W. F. Kemp.

The accompanying diagram of the survey of section 34, T. 57 N., R. 98 W., 6TH P. M., Wyoming, executed under authority of Departmental instructions of October 24, 1906, is correct and according to the field notes thereof on file in this office which have been examined and approved.

U. S. Reclamation Service

Washington, D. C. April 17, 1922

A. P. Davis
Director.

The accompanying diagram of section 34, T. 57 N., R. 98 W., 6TH P. M., Wyoming, is conformable to the field notes thereof on file in this office, which have been examined and accepted.

General Land Office

Washington, D. C. May 4, 1922

William Spry
Commissioner.

ACCESSION NO. 20451

2600F

57-98

Transmitted to the Lander Office May 10 1922

Click Here for Field Notes

4494

2600-E

DEPARTMENT OF THE INTERIOR

FRANKLIN K. LANE SECRETARY

UNITED STATES RECLAMATION SERVICE

A. P. DAVIS DIRECTOR AND CHIEF ENGINEER

SHOSHONE PROJECT

SUPPLEMENTAL PLAT

SECTION 1

TOWNSHIP 57 NORTH RANGE 98 WEST 6TH P. M., WYOMING

SURVEYED BY I. B. HOSIG ASSISTANT ENGINEER

UNDER AUTHORITY OF DEPARTMENTAL INSTRUCTIONS OF OCTOBER 24, 1906

SCALE: 8 INCHES = 1 MILE

JANUARY 1919

DUPLICATE

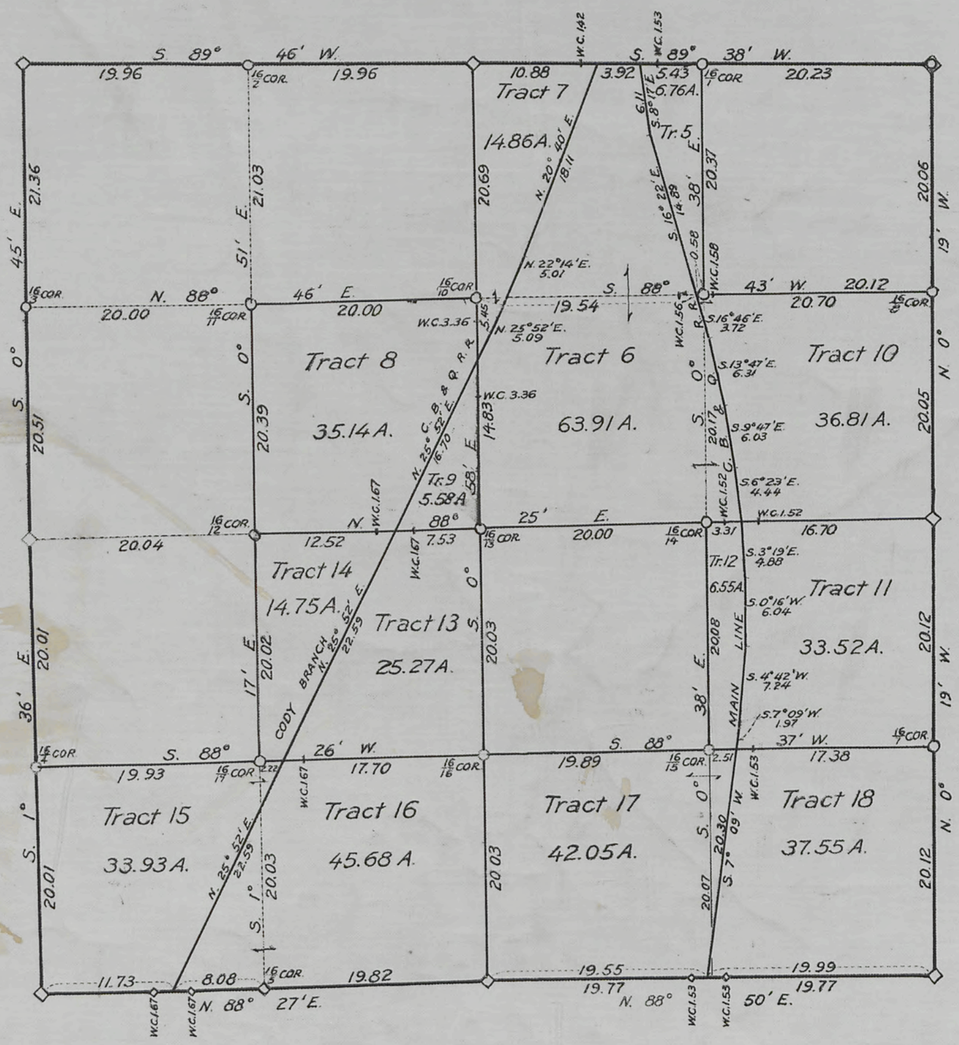

THIS PLAT IS SUPPLEMENTAL TO PLATS ACCEPTED BY THE COMMISSIONER.
NOVEMBER 26, 1892
FEBRUARY 15, 1917
JANUARY 4, 1918
OCTOBER 1, 1919

—◇— DENOTES CORNER OF PREVIOUS SURVEY FOUND IN PLACE.

—○— DENOTES CORNER SET BY I. B. HOSIG, ASSISTANT ENGINEER, U. S. R. S.

THE ACCOMPANYING DIAGRAM OF THE SURVEY OF SECTION 1 IN T. 57 N., R 98 W., 6TH P. M., WYOMING, EXECUTED UNDER AUTHORITY OF DEPARTMENTAL INSTRUCTIONS OF OCTOBER 24, 1906 IS CORRECT AND ACCORDING TO THE FIELD NOTES THEREOF ON FILE IN THIS OFFICE, WHICH HAVE BEEN EXAMINED AND APPROVED.

U. S. RECLAMATION SERVICE

WASHINGTON, D. C. January 26, 1920

Morris Bien
ACTING DIRECTOR

THE ACCOMPANYING DIAGRAM OF THE SURVEY OF SECTION 1 IN T. 57 N., R 98 W., 6TH P. M., WYOMING, IS CONFORMABLE TO THE FIELD NOTES THEREOF ON FILE IN THIS OFFICE, WHICH HAVE BEEN EXAMINED AND ACCEPTED.

DEPARTMENT OF THE INTERIOR
GENERAL LAND OFFICE

WASHINGTON, D. C. February 27, 1920

COMMISSIONER

ACCESSION NO. 18402

57-98

2600-E

4193

Click Here for Field Notes

DUPLICATE

DEPARTMENT OF THE INTERIOR
FRANKLIN K. LANE SECRETARY
UNITED STATES RECLAMATION SERVICE
A. P. DAVIS DIRECTOR AND CHIEF ENGINEER

SHOSHONE PROJECT

SUPPLEMENTAL PLAT

SECTIONS 11, 12 AND 23

TOWNSHIP 57 NORTH RANGE 98 WEST 6TH P.M. WYOMING

SURVEYED BY H. H. JOHNSON ASSISTANT ENGINEER, U. S. R. S.
UNDER AUTHORITY OF DEPARTMENTAL INSTRUCTIONS OF OCTOBER 24, 1906
SCALE: 4 INCHES = 1 MILE

JULY 1918

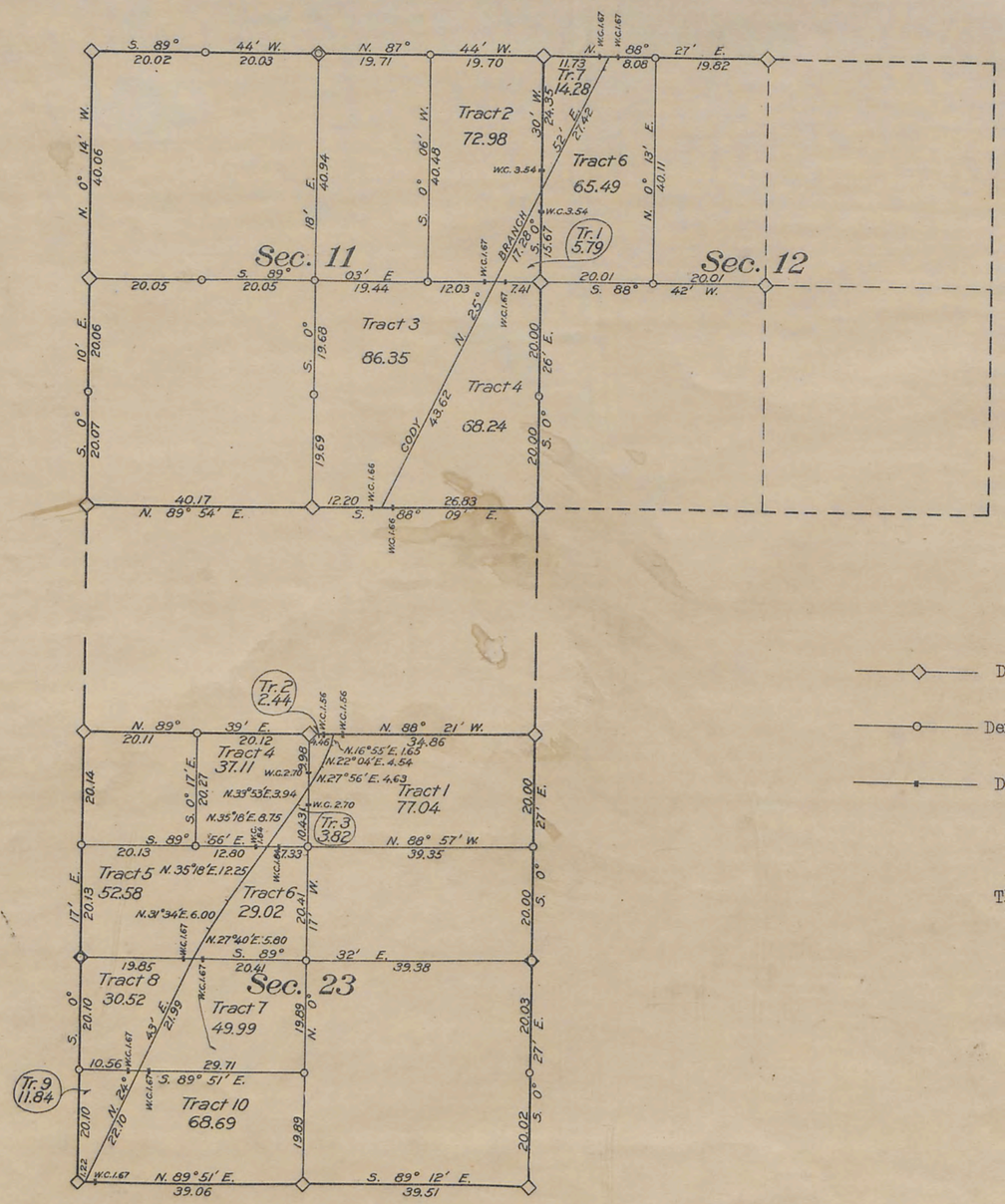

Denotes corner of previous survey found in place.

Denotes corner set by H. H. Johnson, Assistant Engineer, U. S. R. S.

Denotes witness corner set by H. H. Johnson, Asst. Engr.

This plat is supplemental to plat accepted by the Commissioner:

February 15, 1917

The accompanying diagram of the survey of Sections 11, 12 and 23 in T. 57 N., R. 98 W., 6th P. M., Wyoming, executed under authority of departmental instructions of October 24, 1906, is correct and according to the field notes thereof on file in this office, which have been examined and approved.

U. S. Reclamation Service

Washington, D. C. August 22, 1919

A. P. Davis
DIRECTOR AND CHIEF ENGINEER

The accompanying diagram of the survey of Sections 11, 12, and 23 in T. 57 N., R. 98 W., 6th P. M., Wyoming, is conformable to the field notes thereof on file in this office, which have been examined and accepted.

Department of the Interior
General Land Office

Washington, D. C. Oct. 1, 1919

C. W. Bruce
Acting Commissioner

Accession No. 17881

57 - 98

2600-D.

4492

DUPLICATE

DEPARTMENT OF THE INTERIOR
FRANKLIN K. LANE SECRETARY

UNITED STATES RECLAMATION SERVICE
A. P. DAVIS DIRECTOR AND CHIEF ENGINEER

SHOSHONE PROJECT

SUPPLEMENTAL PLAT

SECTIONS 25, 27, 28, 29, 33, 34 AND 35
TOWNSHIP 57 NORTH RANGE 98 WEST 6TH P.M. WYOMING

SURVEYED BY H. H. JOHNSON ASSISTANT ENGINEER, U. S. R. S.
UNDER AUTHORITY OF DEPARTMENTAL INSTRUCTIONS OF OCTOBER 24, 1906
SCALE: 4 INCHES = 1 MILE
JULY 1918

This plat is supplemental to plat accepted by the Commissioner:

February 15, 1917
January 4, 1918

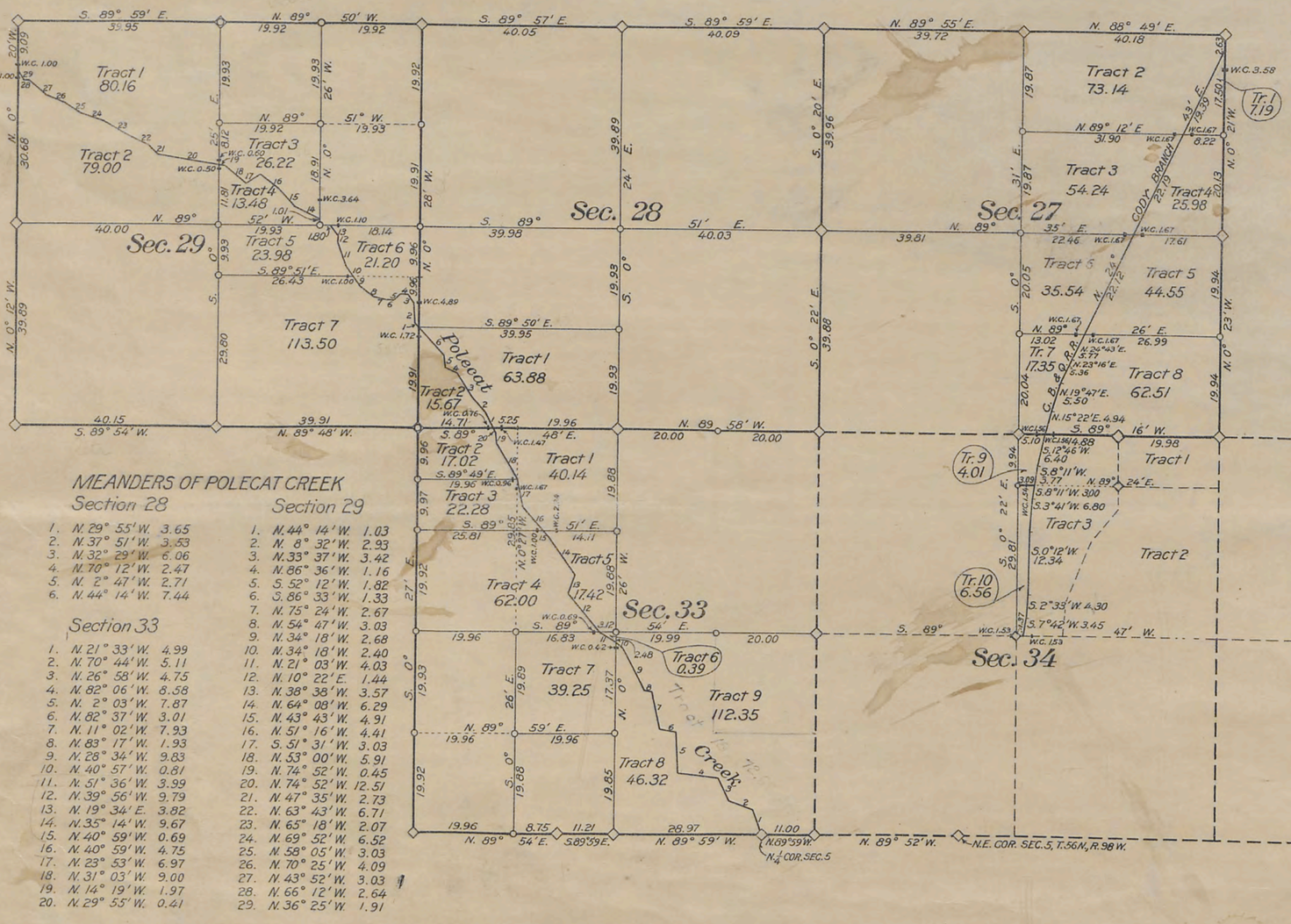

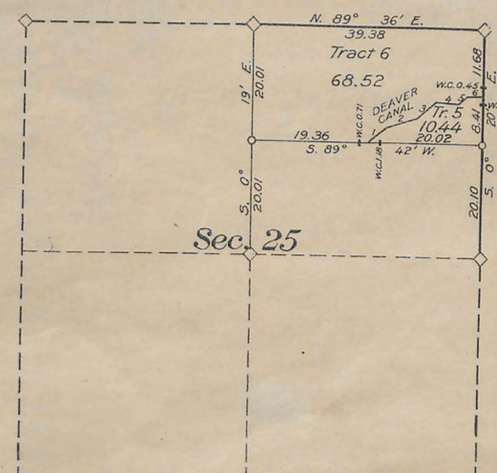

Denotes corner of previous survey found in place.

Denotes corner set by H. H. Johnson, Assistant Engineer, U.S.R.S.

Denotes witness corner set by H. H. Johnson, Asst. Engr.

MEANDERS OF POLECAT CREEK
Section 28

1.	N. 29° 55' W.	3.65
2.	N. 37° 51' W.	3.53
3.	N. 32° 29' W.	6.06
4.	N. 76° 12' W.	2.47
5.	N. 2° 47' W.	2.71
6.	N. 44° 14' W.	7.44

Section 29

1.	N. 44° 14' W.	1.03
2.	N. 8° 32' W.	2.93
3.	N. 33° 37' W.	3.42
4.	N. 86° 36' W.	1.16
5.	S. 52° 12' W.	1.82
6.	S. 86° 33' W.	1.33
7.	N. 75° 24' W.	2.67
8.	N. 54° 47' W.	3.03
9.	N. 34° 18' W.	2.68
10.	N. 34° 18' W.	2.40
11.	N. 21° 03' W.	4.03
12.	N. 10° 22' E.	1.44
13.	N. 38° 38' W.	3.57
14.	N. 64° 08' W.	6.29
15.	N. 43° 43' W.	4.91
16.	N. 51° 16' W.	4.41
17.	S. 51° 31' W.	3.03
18.	N. 53° 00' W.	5.91
19.	N. 74° 52' W.	0.45
20.	N. 74° 52' W.	12.51
21.	N. 47° 35' W.	2.73
22.	N. 63° 43' W.	6.71
23.	N. 65° 18' W.	2.07
24.	N. 69° 52' W.	6.52
25.	N. 58° 05' W.	3.03
26.	N. 70° 25' W.	4.09
27.	N. 43° 52' W.	3.03
28.	N. 66° 12' W.	2.64
29.	N. 36° 25' W.	1.91

Section 33

1.	N. 21° 33' W.	4.99
2.	N. 70° 44' W.	5.11
3.	N. 26° 58' W.	4.75
4.	N. 82° 06' W.	8.58
5.	N. 2° 03' W.	7.87
6.	N. 82° 37' W.	3.01
7.	N. 11° 02' W.	7.93
8.	N. 83° 17' W.	1.93
9.	N. 28° 34' W.	9.83
10.	N. 40° 57' W.	0.81
11.	N. 51° 36' W.	3.99
12.	N. 39° 56' W.	9.79
13.	N. 19° 34' E.	3.82
14.	N. 35° 14' W.	9.67
15.	N. 40° 59' W.	0.69
16.	N. 40° 59' W.	4.75
17.	N. 23° 53' W.	6.97
18.	N. 31° 03' W.	9.00
19.	N. 14° 19' W.	1.97
20.	N. 29° 55' W.	0.41

MEANDERS OF DEAVER CANAL
Section 25

1.	N. 49° 36' E.	4.09
2.	N. 72° 06' E.	5.11
3.	N. 45° 40' E.	3.97
4.	S. 87° 00' E.	4.35
5.	N. 50° 40' E.	2.20
6.	N. 83° 40' E.	3.13

MEANDERS OF POLECAT CREEK
Section 35

1.	S. 77° 36' E.	1.82
2.	N. 0° 52' W.	2.09
3.	N. 0° 52' W.	0.06
4.	N. 59° 36' E.	3.84
5.	N. 24° 10' E.	1.60
6.	N. 51° 42' W.	3.77
7.	N. 28° 58' E.	3.64
8.	N. 84° 56' E.	2.60
9.	N. 14° 33' E.	1.51
10.	N. 54° 35' W.	4.07
11.	N. 5° 32' W.	1.52
12.	N. 76° 06' E.	2.55
13.	N. 29° 38' W.	5.60

The accompanying diagram of the survey of Sections 25, 27, 28, 29, 33, 34 and 35 in T. 57 N., R. 98 W., 6th P. M., Wyoming, executed under authority of departmental instructions of October 24, 1906, is correct and according to the field notes thereof on file in this office, which have been examined and approved.

U. S. Reclamation Service

Washington, D. C. August 22, 1919

A. P. Davis
DIRECTOR AND CHIEF ENGINEER

The accompanying diagram of the survey of Sections 25, 27, 28, 29, 33, 34 and 35 in T. 57 N., R. 98 W., 6th P. M. Wyoming, is conformable to the field notes thereof on file in this office, which have been examined and accepted.

Department of the Interior
General Land Office

Washington, D. C. Oct. 1, 1919

C. W. Bruce
Acting Commissioner

Accession No. 17882

57 - 98

2600-C.

Subdivided B. of R. plat Apr. 17-1922

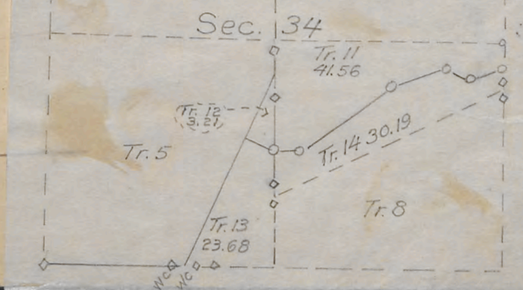

4491

Click Here for Field Notes

DEPARTMENT OF THE INTERIOR
UNITED STATES RECLAMATION SERVICE
A. P. DAVIS DIRECTOR AND CHIEF ENGINEER

SHOSHONE PROJECT

SUPPLEMENTAL PLAT

SECTION 25

TOWNSHIP 57 NORTH RANGE 98 WEST 6TH P. M., WYOMING

SURVEYED BY H. H. JOHNSON, ASSISTANT ENGINEER, U. S. R. S.
UNDER AUTHORITY OF DEPARTMENTAL INSTRUCTIONS OF OCTOBER 24, 1906
SCALE: 4 INCHES = 1 MILE
JUNE 1917

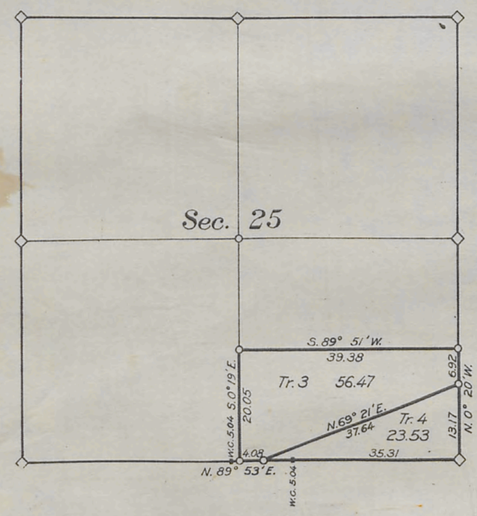

—◇— DENOTES ORIGINAL CORNER FOUND IN PLACE.
—○— DENOTES CORNER SET BY H. H. JOHNSON, ASSISTANT ENGINEER, U. S. R. S.

THE ACCOMPANYING DIAGRAM OF THE SURVEY OF SECTION 25, IN T. 57 N., R. 98 W., 6TH P. M. WYOMING, EXECUTED UNDER AUTHORITY OF DEPARTMENTAL INSTRUCTIONS OF OCTOBER 24, 1906, IS CORRECT AND ACCORDING TO THE FIELD NOTES THEREOF ON FILE IN THIS OFFICE, WHICH HAVE BEEN EXAMINED AND APPROVED.

U. S. RECLAMATION SERVICE
WASHINGTON, D. C. July 25, 1917.
A. P. Davis
DIRECTOR AND CHIEF ENGINEER

DBC

THE ACCOMPANYING DIAGRAM OF THE SURVEY OF SECTION 25, IN T. 57 N., R. 98 W., 6TH P. M., WYOMING, IS CONFORMABLE TO THE FIELD NOTES THEREOF ON FILE IN THIS OFFICE, WHICH HAVE BEEN EXAMINED AND ACCEPTED.

DEPARTMENT OF THE INTERIOR
GENERAL LAND OFFICE
WASHINGTON, D. C. January 4, 1918.
COMMISSIONER

ACCESSION NO. 17605

2600-B

57-98

Click Here for Field Notes

accession no. 1490

4490

W½ NW¼ Sec 12 subdivided B of R plat of Aug 22, 1919

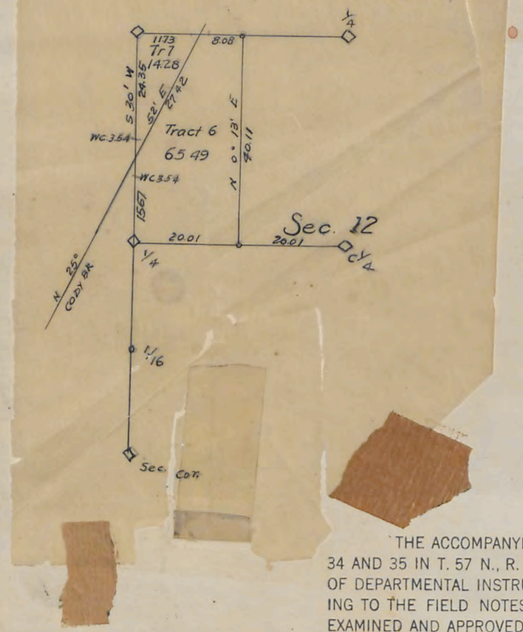

DEPARTMENT OF THE INTERIOR
UNITED STATES RECLAMATION SERVICE
A. P. DAVIS DIRECTOR AND CHIEF ENGINEER

SHOSHONE PROJECT

SUPPLEMENTAL PLAT

SECTIONS 12, 13, 14, 25, 34 AND 35

TOWNSHIP 57 NORTH RANGE 98 WEST 6TH P. M. WYOMING

SURVEYED BY H. H. JOHNSON, JUNIOR ENGINEER, U. S. R. S.
UNDER AUTHORITY OF DEPARTMENTAL INSTRUCTIONS OF OCTOBER 24, 1906
SCALE: 4 INCHES = 1 MILE
1915-1916

THE ACCOMPANYING DIAGRAM OF THE SURVEY OF SECTIONS 12, 13, 14, 25, 34 AND 35 IN T. 57 N., R. 98 W., 6TH P. M., WYOMING, EXECUTED UNDER AUTHORITY OF DEPARTMENTAL INSTRUCTIONS OF OCTOBER 24, 1906, IS CORRECT AND ACCORDING TO THE FIELD NOTES THEREOF ON FILE IN THIS OFFICE WHICH HAVE BEEN EXAMINED AND APPROVED.

U. S. RECLAMATION SERVICE

WASHINGTON, D. C. September 25, 1916

Morris Bien
ACTING DIRECTOR

B. THE ACCOMPANYING DIAGRAM OF THE SURVEY OF SECTIONS 12, 13, 14, 25 34 AND 35 IN T. 57 N., R. 98 W., 6TH P. M., WYOMING, IS CONFORMABLE TO THE FIELD NOTES THEREOF ON FILE IN THIS OFFICE WHICH HAVE BEEN EXAMINED AND ACCEPTED.

DEPARTMENT OF THE INTERIOR
GENERAL LAND OFFICE

WASHINGTON, D. C. FEB. 15, 1917

COMMISSIONER

ACCESSION NO. 17235

DENOTES CORNER OF PREVIOUS SURVEY FOUND IN PLACE.
DENOTES CORNER SET BY H. H. JOHNSON, JUNIOR ENGINEER, U. S. R. S.
DENOTES WITNESS CORNER SET BY H. H. JOHNSON.

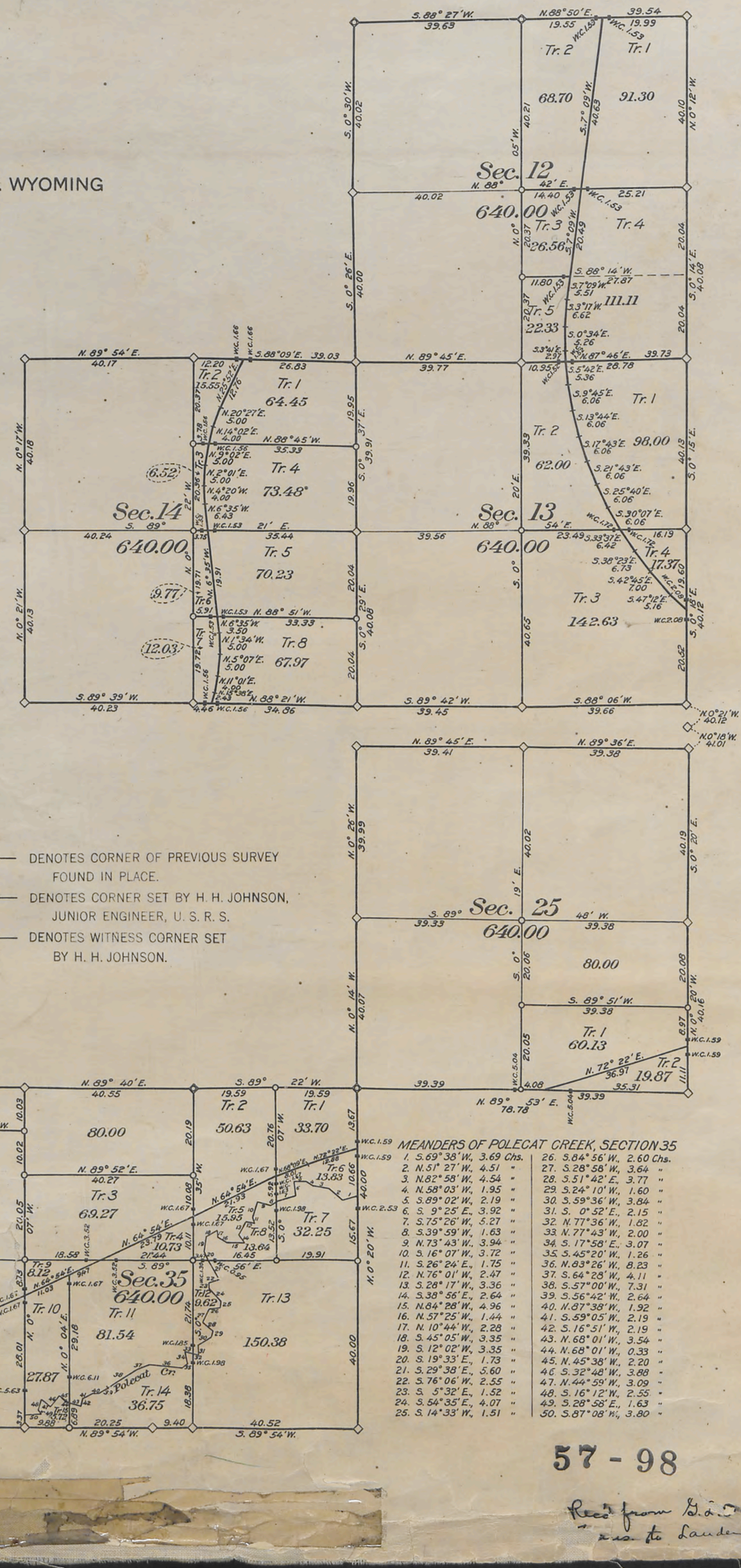

MEANDERS OF POLECAT CREEK, SECTION 35

1.	S. 69° 38' W., 3.69 Chs.	26.	S. 84° 56' W., 2.60 Chs.
2.	N. 51° 27' W., 4.51 "	27.	S. 28° 58' W., 3.64 "
3.	N. 82° 59' W., 4.54 "	28.	S. 51° 42' E., 3.77 "
4.	N. 58° 03' W., 1.95 "	29.	S. 24° 10' W., 1.60 "
5.	S. 89° 02' W., 2.19 "	30.	S. 59° 36' W., 3.84 "
6.	S. 9° 25' E., 3.92 "	31.	S. 0° 52' E., 2.15 "
7.	S. 75° 26' W., 5.27 "	32.	N. 77° 36' W., 1.82 "
8.	S. 39° 59' W., 1.63 "	33.	N. 77° 43' W., 2.00 "
9.	N. 73° 43' W., 3.94 "	34.	S. 17° 58' E., 3.07 "
10.	S. 16° 07' W., 3.72 "	35.	S. 45° 20' W., 1.26 "
11.	S. 26° 24' E., 1.75 "	36.	N. 83° 26' W., 8.23 "
12.	N. 76° 01' W., 2.47 "	37.	S. 64° 28' W., 4.11 "
13.	S. 28° 17' W., 3.36 "	38.	S. 57° 00' W., 7.31 "
14.	S. 38° 56' E., 2.64 "	39.	S. 56° 42' W., 2.64 "
15.	N. 84° 28' W., 4.96 "	40.	N. 87° 38' W., 1.92 "
16.	N. 57° 25' W., 1.44 "	41.	S. 59° 05' W., 2.19 "
17.	N. 10° 44' W., 2.28 "	42.	S. 16° 51' W., 2.19 "
18.	S. 45° 05' W., 3.35 "	43.	N. 68° 01' W., 3.54 "
19.	S. 12° 02' W., 3.35 "	44.	N. 68° 01' W., 0.33 "
20.	S. 19° 33' E., 1.73 "	45.	N. 45° 38' W., 2.20 "
21.	S. 29° 38' E., 5.60 "	46.	S. 32° 48' W., 3.88 "
22.	S. 76° 06' W., 2.55 "	47.	N. 44° 59' W., 3.09 "
23.	S. 5° 32' E., 1.52 "	48.	S. 16° 12' W., 2.55 "
24.	S. 54° 35' E., 4.07 "	49.	S. 28° 56' E., 1.63 "
25.	S. 14° 33' W., 1.51 "	50.	S. 87° 08' W., 3.80 "

RECEIVED U. S. G. O. FEB 19 1917 CHEYENNE, WYO.

57-98

Recd from D.C. "E" Feb. 15, 1917
" " to Lauder Feb. 24, 1917

2600-A

Click Here for Field Notes

4489

Township No. 57 North, Range No. 98 West of the 6th Principal Meridian

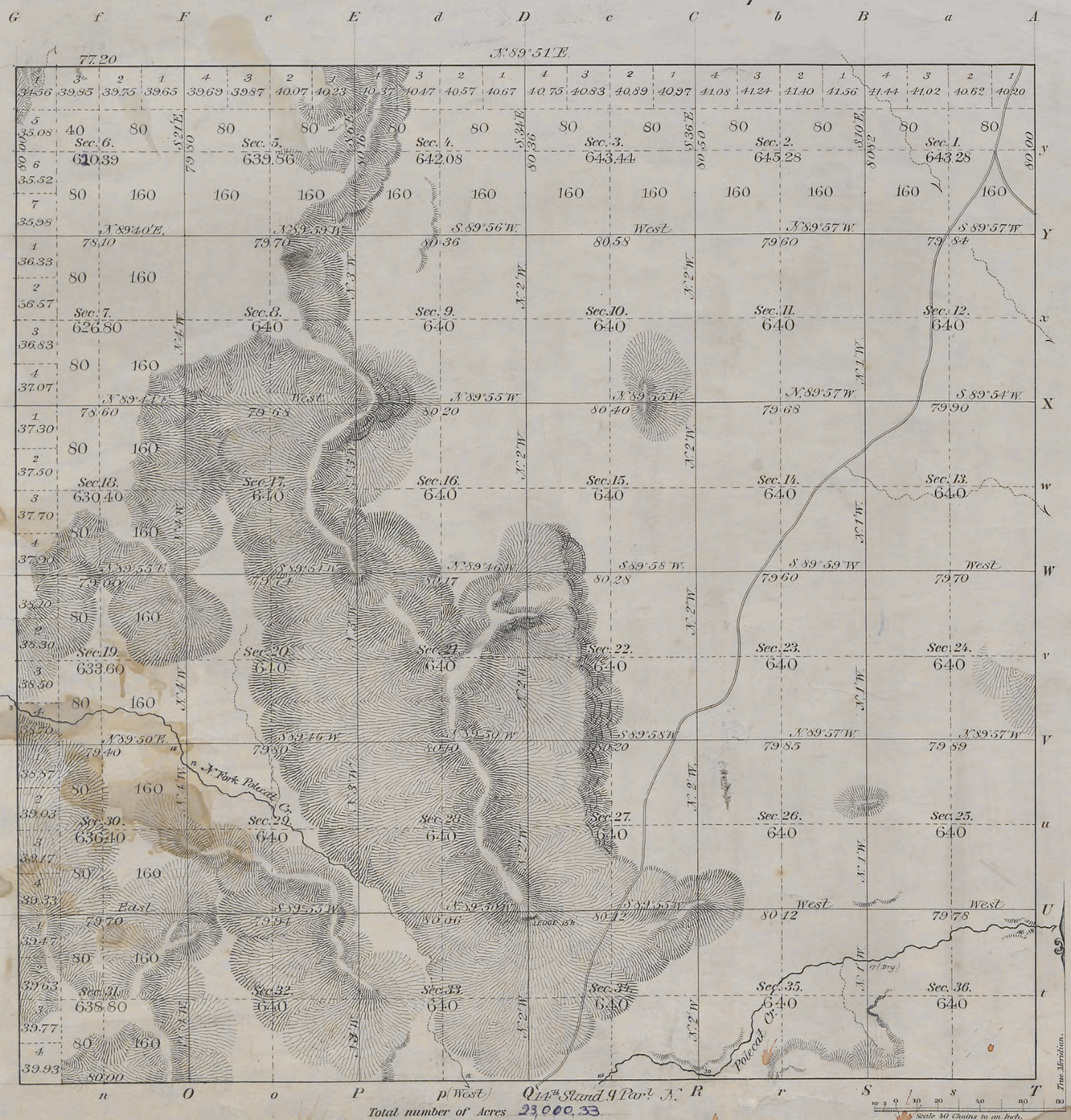

Total number of Acres 23,000.33

Scale 40 Chains to an Inch.

Meanders of								
Posts	Courses	Ch.s Lk.s	Posts	Courses	Ch.s Lk.s	Posts	Courses	Ch.s Lk.s

Subdiv. lines at minimum rates	M.	Chs.	Lks.
" " " intermediate "	35	77	63
	23	78	10

Surveys Designated	By Whom Surveyed	Date of Contract	Amount of Surveys M.	Ch.s	Lk.s	When Surveyed	Magnetic Declination
Township lines	A. L. Coleman	March 8, 1892	59	75	73	July 1-6, 1892	18° 28' East
Subdivisions							

The above Map of Township No. 57 North of Range No. 98 West of the 6th Principal Meridian, Wyoming is strictly conformable to the field notes of the survey thereof on file in this Office, which have been examined and approved.

Surveyor Generals Office,
Cheyenne, Wyo. Dec 26 1892

Wm A. Richards
Sur. Gen.l

2600

57 - 98

36

Indexed

Click Here for Field Notes

17

4847

RESURVEY
TOWNSHIP EXTERIORS.

Scale: 1 inch to 160 chains.

14TH. STANDARD PARALLEL NORTH

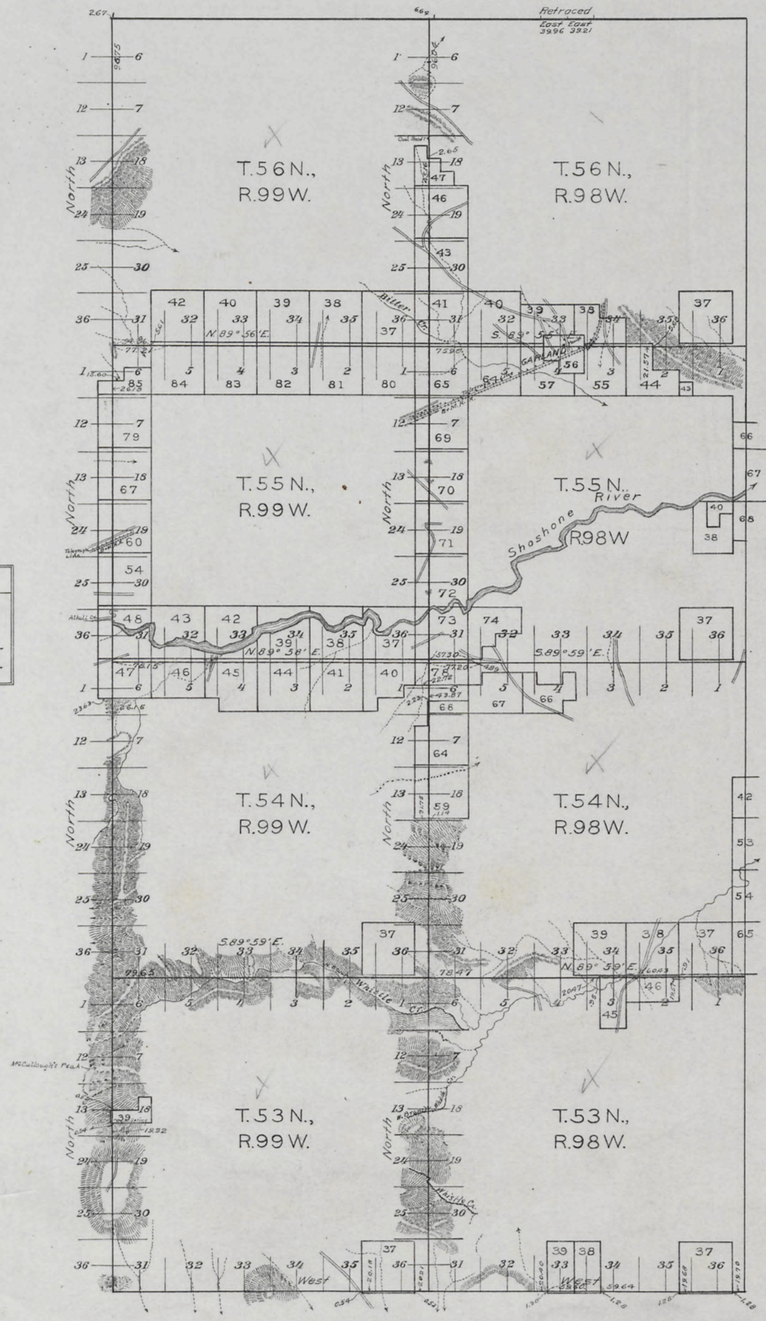

13TH. STANDARD PARALLEL NORTH

Table of Mileage.

Surveys Designated	Amount Mls.	Chs.	Lks.	When Surveyed.
Standard lines resur.	12	00	00	Sept. 22-24, 1904
" " retrac'd		79	17	May 29, 1905.
Township " resur.	84	19	37	Sept. 25, '04 - Apr. 11, '05
Connections	1	43	20	" 22, 04 - " 11, '05

This Plat
of the Resurvey of
the 13th. Standard Parallel North, through Rgs. 98 and 99 W.;
the West and North boundaries of Tps. 53, 54 and 55 N., R. 98 W.,
" " " " " " " 53, 54 and 55 N., R. 99 W.,
and the West boundary of Tps. 56 N. Rgs. 98 and 99 W., and
of the Retracement of
the 14th. Standard Parallel North, through part of R. 98 W. of
the 6th. Principal Meridian,
Wyoming,
is strictly conformable to the field notes of the re-
survey thereof by
Arthur H. Brunt, U.S.D.S.,
under his
Contract No. 296, dated Feb. 17, 1904,
which have been examined, approved and filed in
this office.

U. S. Surv. Gen'ls. Office,
Cheyenne, Wyoming,
December 13, 1905

Alphew P. Hanman
U. S. Surv. Gen'l.

Latitude 44° 31' N.
Longitude 108° 37' W
Mean Mag. Decl. 18° 25' E.

J.C.H.

2899

Survey accepted by the Hon. Commissioner in his letter "E", March 10, 1906.

Click Here for Field Notes

31

75

4459

EXTERIOR LINES

Scale 2 inches 1 mile. Mag. Var. East

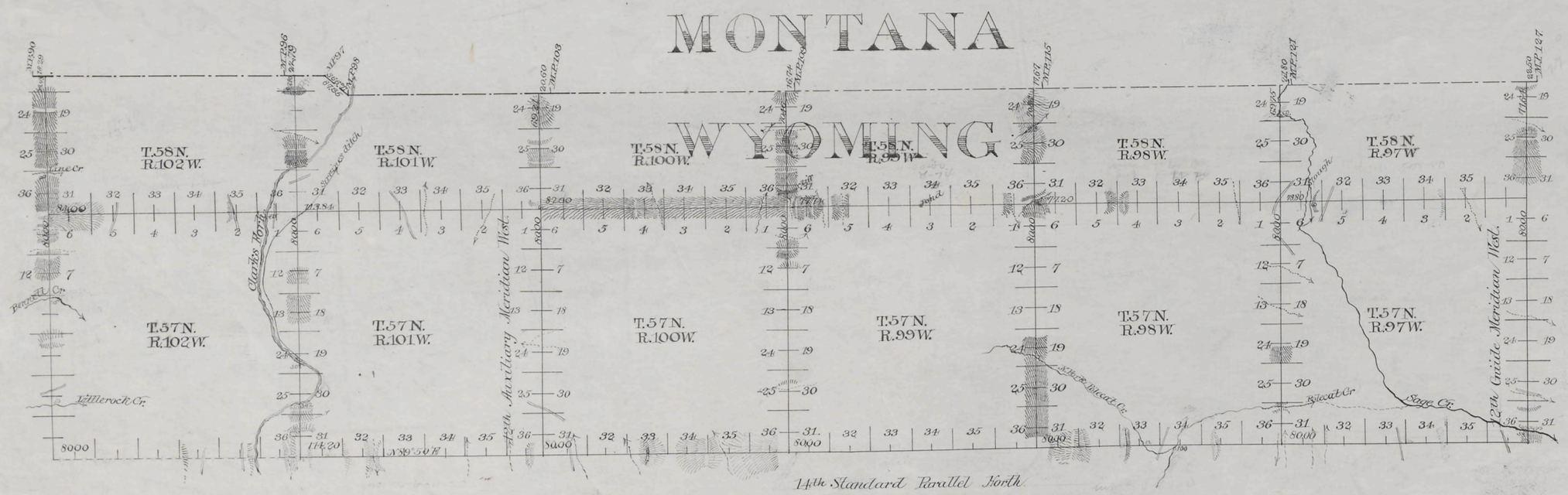

Surveys Designated	By Whom Surveyed	Date of Contract.	Amount of Contract M.	Chs	Lks	When Surveyed	Magnetic Declination
Township Lines	A. L. Coleman	March 8, 1892	81	61	53	May 29 June 16, 1892	18° 37' East.
14th Stand. Par.	" " "	" " "	30	34	20	" 23-27 "	18° 30' "
12th Guide Mer.	" " "	" " "	8	71	64	June 12, "	18° 27' "
12th Aux. Mer.	" " "	" " "	8	69	21	" 2 "	18° 30' "
Connections	" " "	" " "	1	60	39		

	M	Chs	Lks
Township lines at minimum rates	57	24	39
" " " intermediate "	24	36	94
14th Stand. Par. " minimum "	26	76	20
" " " " intermediate "	3	38	00
12th Guide Mer. " minimum "	7	51	86
" " " " intermediate "	1	19	78
" Auxiy " " minimum "	8	00	00
" " " " intermediate "	0	69	21
Connection lines " minimum "	1	60	39

I hereby certify that the above diagram of the 14th Standard Parallel North, Ranges 97, 98, 99, 100 and 101 West, the 12th Guide Meridian West, through Townships 57 and 58 North, the 12th Guide Meridian West in Townships 57 and 58 North, the Exterior Lines of Townships 57 and 58 North, Ranges 97, 98, 99, 100, 101 and 102 West of the 6th Principal Meridian, Wyoming, is strictly conformable to the field notes of the survey thereof on file in this office which have been examined and approved.

Surveyor Generals Office.
Cheyenne Wyo. Nov. 26, 1892

Wm A. Richards
Surveyor General.

2590

(25)
Indexed

3232

Click Here for Field Notes

Retracement Notes, All or Part

69

14TH STANDARD PARALLEL NORTH.

Between Tps 56 & 57 N. Ranges 98 & 99 W. of the 6th Principal Meridian. Wyoming Ter.
Mag. Var: 20° 30'
Scale. 40 chs. to 1 inch.

Course West

T. 57 N. R. 99 W.

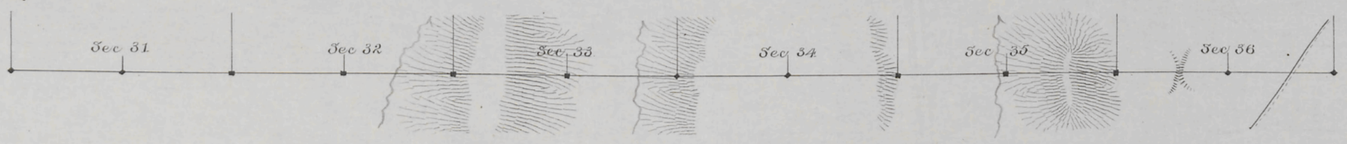

T. 57 N. R. 98 W.

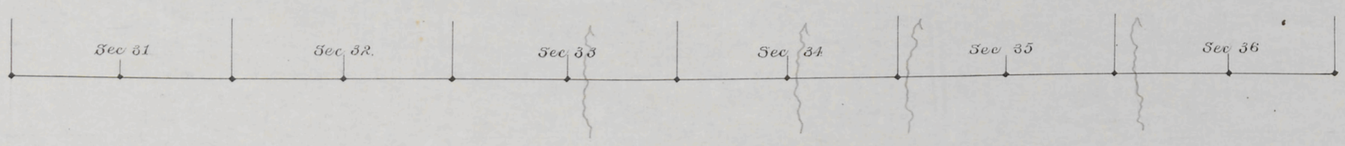

Surveys Designated.	By Whom Surveyed.	Date of Contract.	Amount of Surveys. Mls.	Chs.	Lks.	When Surveyed.
14th Stand Par N.	Chas Holcomb.	July 19" 1882.	12	00	00	Sept. 3" 1883.

I hereby certify that the above diagram of the 14th Standard Parallel North between Tps 56 & 57 N. Rgs 98 & 99 W. of the 6th P.M. Wyo Ter: is strictly conformable to the field notes of the surveys thereof on file in this office, which have been examined, and approved.

Surveyor Genl's Office
Cheyenne Wyoming Febry. 16" 1884.

Edw. C. Faurot Sur. Genl.

2006