Click Here for Field Notes

31

Accession no 4460

76

Township No. 58 North, Range No. 101 West of the 6th Principal Meridian

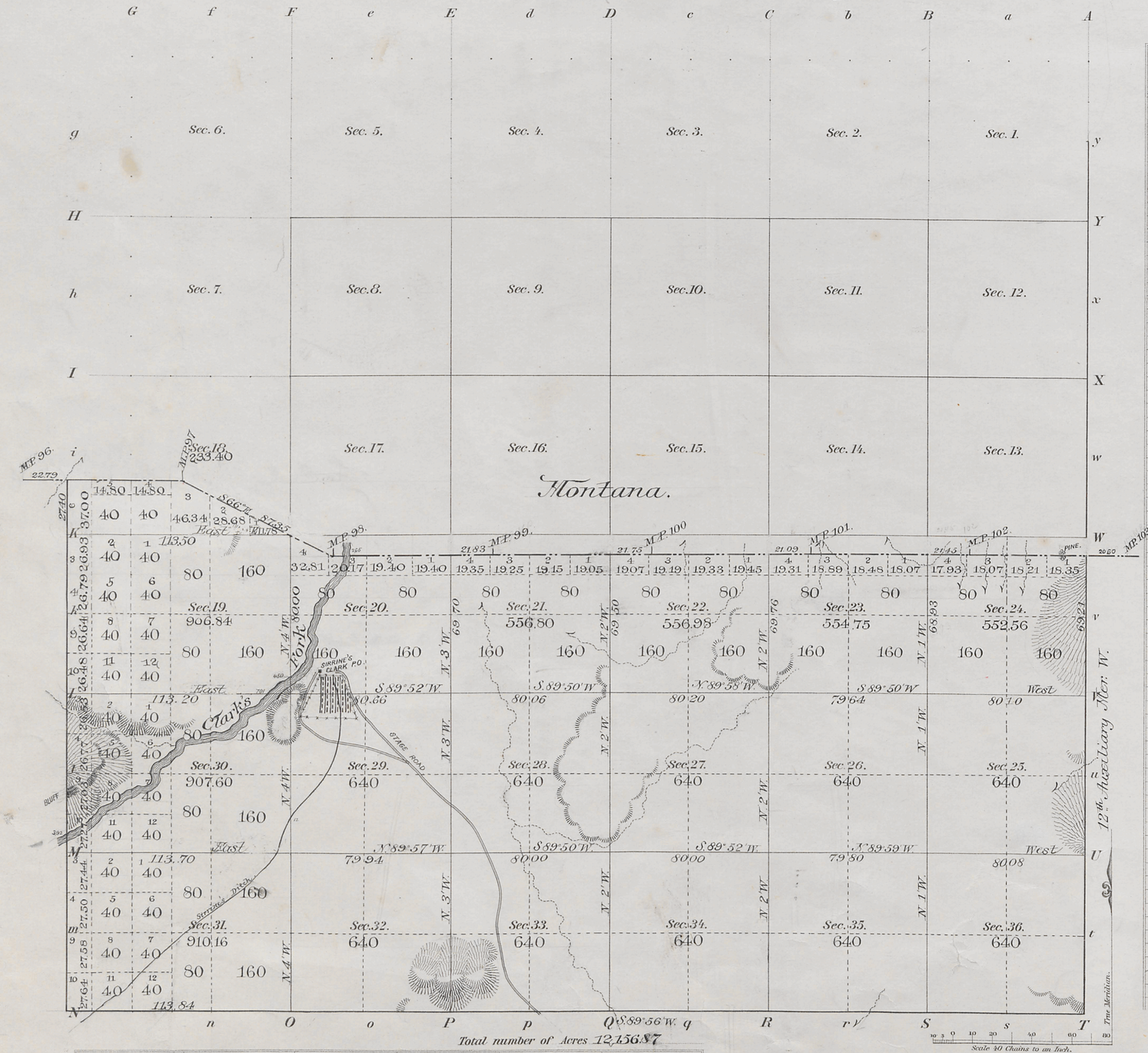

Total number of Acres 12,156.87

Meanders of								
Posts	Courses	Chs. Lks.	Posts	Courses	Chs. Lks.	Posts	Courses	Chs. Lks.

	M.	Chs.	Lks.
Subdiv. lines at minimum rates	28	18	77
" " " intermediate "		40	00
Connection " " minimum "	1	06	12

Surveys Designated	By Whom Surveyed	Date of Contract	Amount of Surveys M.	Chs.	Lks.	When Surveyed	Magnetic Declination
Township lines							
Subdivisions	A. L. Coleman	March 8, 1892	28	58	77	July 23 - 1892	18°30' East.
Connections	" " "	" " "	1	06	12	" " "	" " "

The above Map, of Township No. 58 North, of Range No. 101 West of the 6th Principal Meridian, Wyoming, is strictly conformable to the field notes of the survey thereof on file in this Office, which have been examined and approved.

Surveyor General's Office,
Cheyenne, Wyo. Nov. 26th 1892

Wm. A. Richards
Sur. Genl.

Note: Lots 7-8 Sec 18 are so designated on record plat in Dist. L.O. 0 & 8 Lease states these designations.

2591

58-101

Indexes

Click Here for Field Notes

31

75

4459

EXTERIOR LINES

Scale 2 inches = 1 mile. Mag. Var. East



Surveys Designated	By Whom Surveyed	Date of Contract	Amount of Contract M.	Chs	Lks	When Surveyed	Magnetic Declination
Township Lines	A. L. Coleman	March 8, 1892	81	61	53	May 29-June 16, 1892	18° 31' East
14th Stand. Par.	" " "	" " "	30	34	20	" 23-27 "	18° 30' "
12th Guide Mer.	" " "	" " "	8	71	64	June 12, "	18° 27' "
12th Aux. Mer.	" " "	" " "	8	69	21	" 2 "	18° 30' "
Connections	" " "	" " "	1	60	39		

	M	Chs	Lks
Township lines at minimum rates	57	24	59
" " " intermediate "	24	36	94
14th Stand. Par. " minimum "	26	76	20
" " " intermediate "	3	38	00
12th Guide Mer. " minimum "	7	51	86
" " " intermediate "	1	19	78
" Auxy " " minimum "	8	00	00
" " " intermediate "	0	69	21
Connection lines " minimum "	1	60	39

I hereby certify that the above diagram of the 14th Standard Parallel North, Ranges 97, 98, 99, 100 and 101 West; The 12th Guide Meridian West, through Townships 57 and 58 North; the 12th Guide Meridian West in Townships 57 and 58 North, the Exterior Lines of Townships 57 and 58 North, Ranges 97, 98, 99, 100, 101 and 102 West of the 6th Principal Meridian, Wyoming, is strictly conformable to the field notes of the survey thereof on file in this office which have been examined and approved.

Surveyor Generals Office.
Cheyenne Wyo. Nov. 26, 1892

Wm A. Richards
Surveyor General

2590

Click Here for Field Notes

5966

Sheet № 3.

M O N T A N A

W Y O M I N G

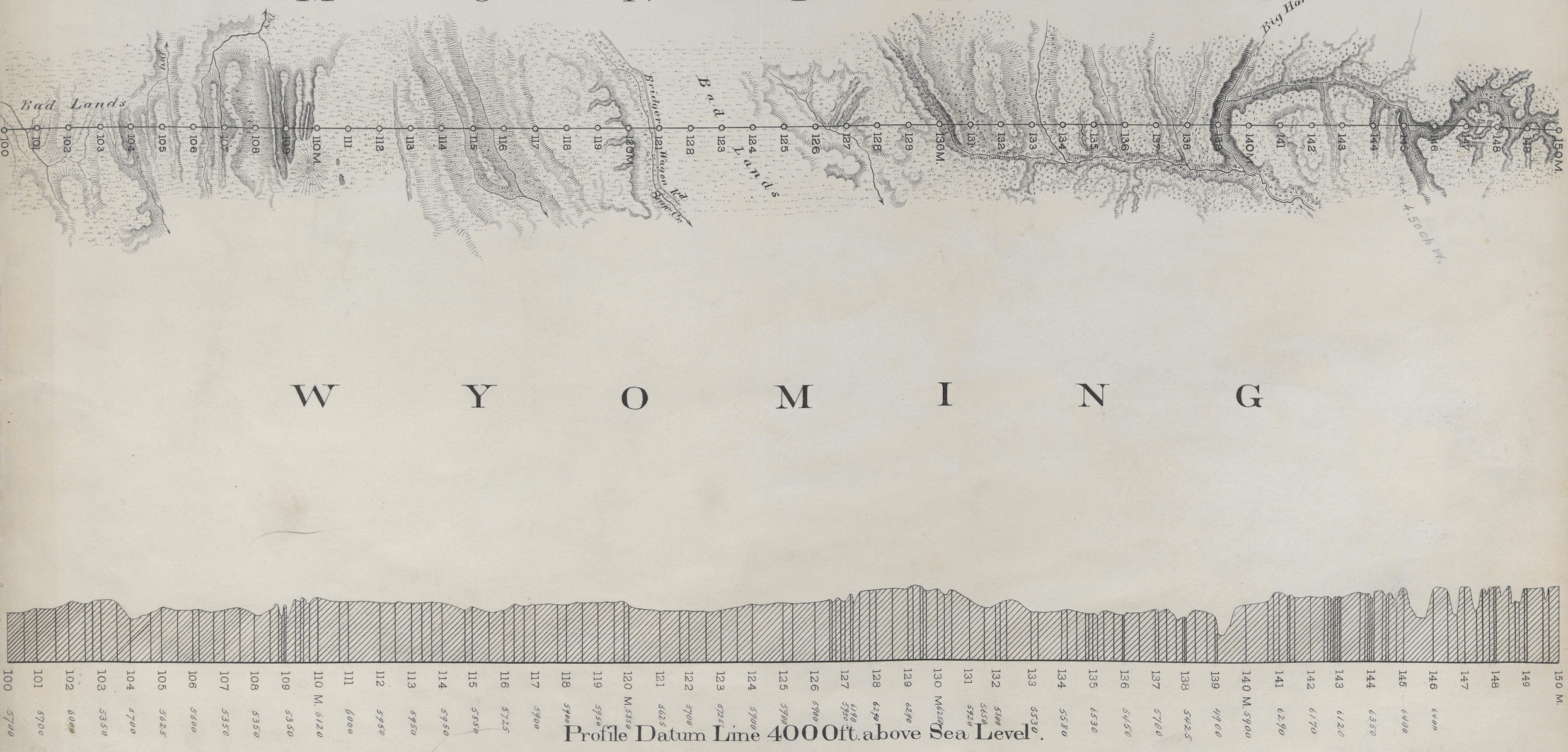

Profile Datum Line 4000ft. above Sea Level.

16

Click Here for Field Notes

Click Here for Examination Notes

5965

Sheet N° 2.

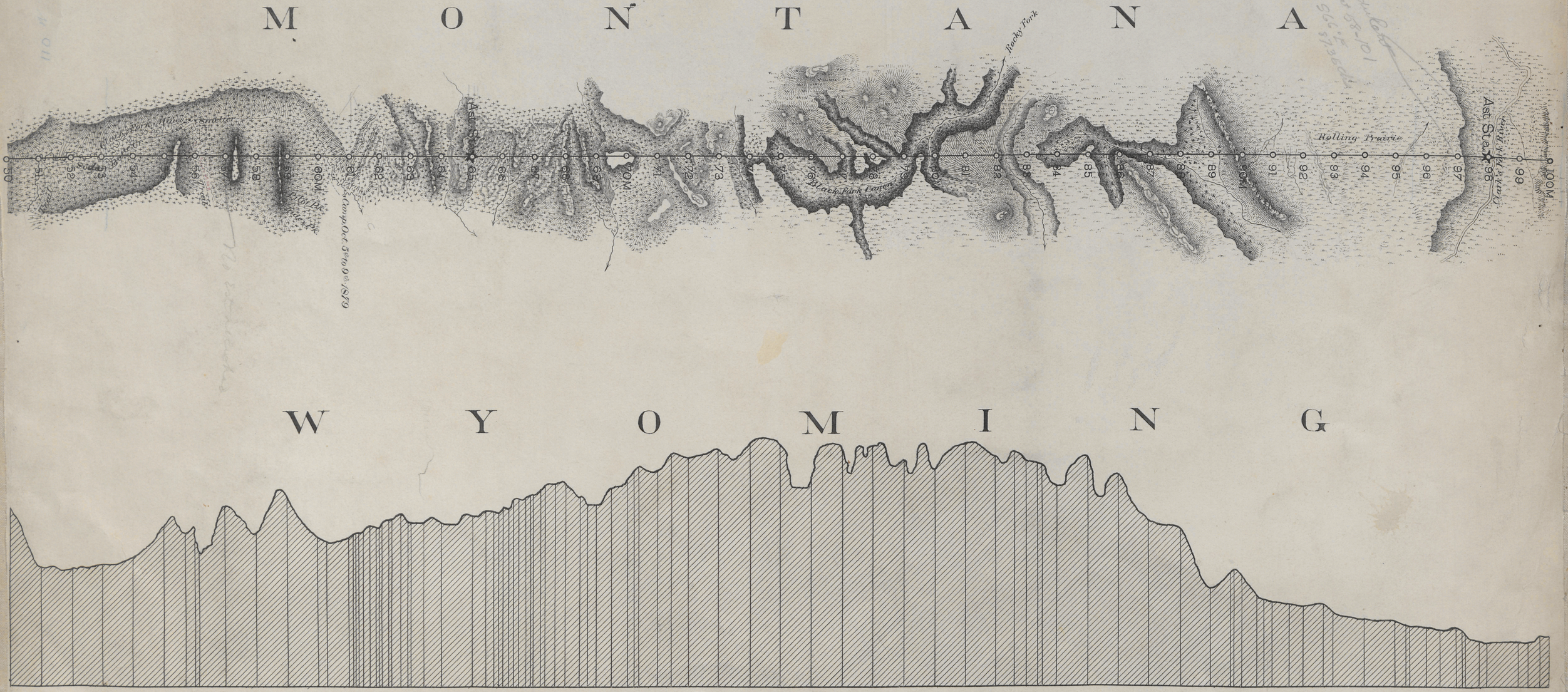

Profile Datum Line 4000ft. above Sea Level.

15