31

79-A

4481

(4-675a)

Supplemental Plat of Township No. 58 North Range No. 102 West of the 6th Principal Meridian, Wyoming.

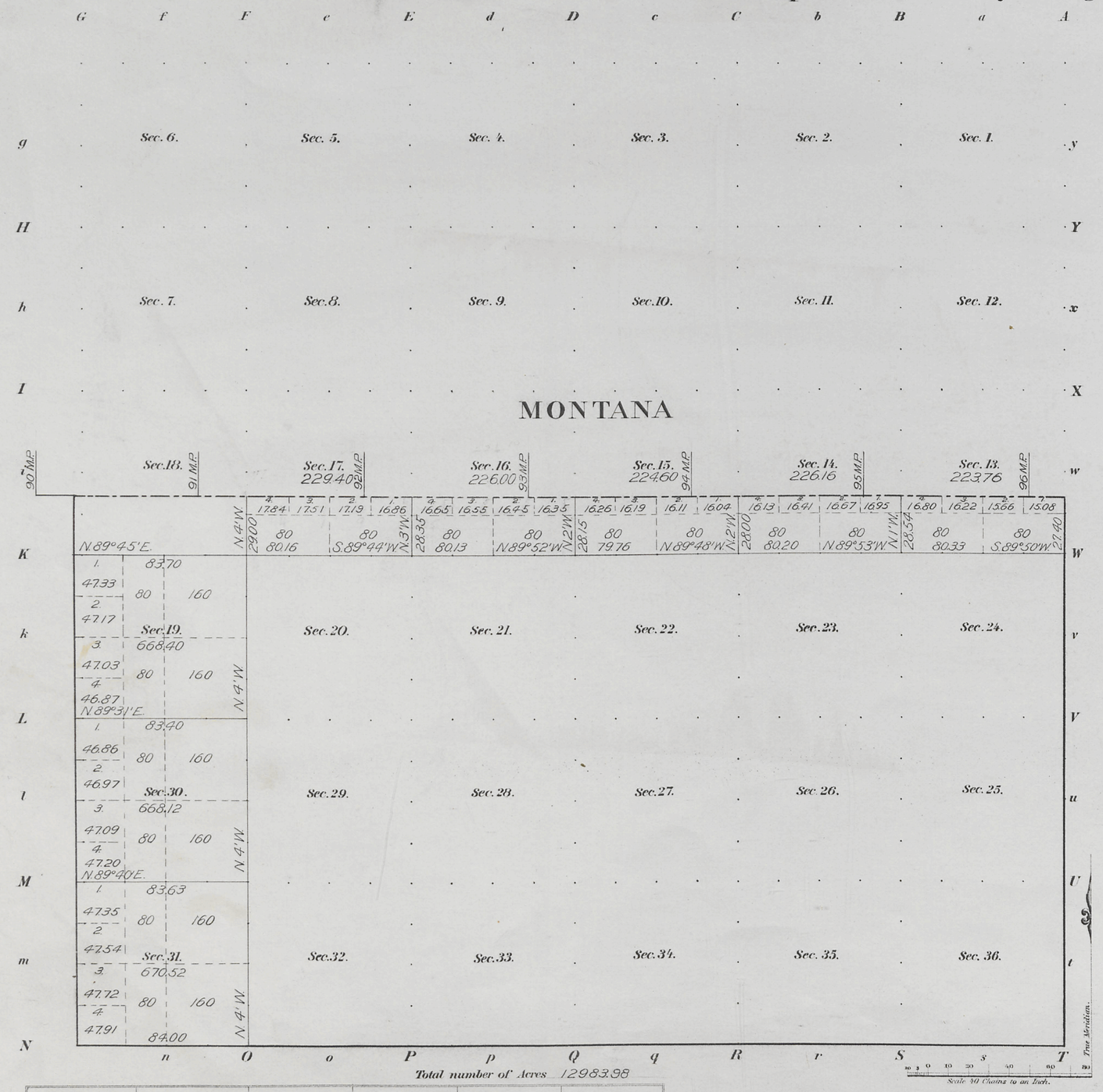

Total number of Acres 12983.98

Surveys Designated	By Whom Surveyed	Date of Contract	Amount of Surveys M. Chs. Lks.	When Surveyed	
Township lines					
Subdivisions					

Meanders of

Posts	Courses	Chs. Lks.	Posts	Courses	Chs. Lks.	Posts	Courses	Chs. Lks.

The above supplemental plat of T.58N.,R. 102W. exhibits the corrected areas of Secs. 13, 14, 15, 16, 17, 19, 30 & 31 and the amended total area of the township.

U.S. Surv. Genl's Office,
Cheyenne, Wyoming,
January 10, 1907.

Alpheus P. Horton
U.S. Surv. Genl.

The above Map of Township No. ....., of Range No. ..... Meridian, ..., is strictly conformable to the field notes of the survey thereof on file in this Office, which have been examined and approved.

Surveyor General's Office, ...

Surv. Genl.

A.M.T.

THE NORRIS PETERS CO. LITHO. WASHINGTON, D. C.

Survey accepted by the Hon. Commissioner in his letter E. February 6, 1907. Triplicate plat forwarded to Lander Land Office February 9, 1907.

2596-A

58-102

Click Here for Field Notes

31
accession no 1480

Sec 79-A

Township No. 58 North Range No. 102 West of the 6th Principal Meridian

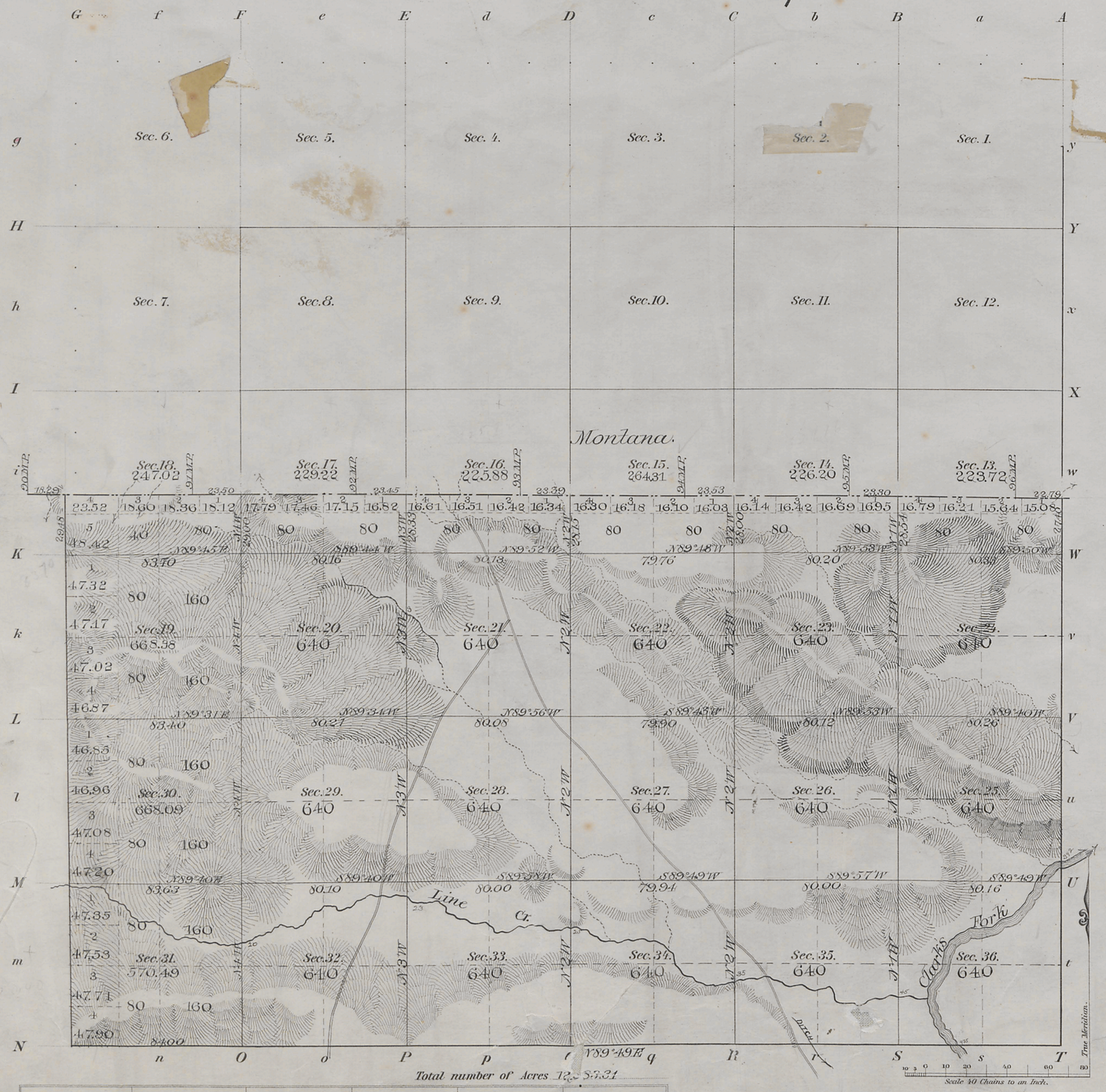

Scale 10 Chains to an Inch.

Total number of Acres 12,857.21

Meanders of								
Posts	Courses	Ch.Lk.s	Posts	Courses	Ch.Lk.s	Posts	Courses	Ch.Lk.s

	M.	Chs.	Lks.
Subdiv. lines at minimum rates	15	48	57
" " " intermediate "	19	25	53
Connection" " minimum "	1	37	17

Surveys Designated	By Whom Surveyed	Date of Contract	Amount of Surveys M.	Ch.s	Lk.s	When Surveyed	Mag. Dec.
Township lines							
Subdivisions	M.L. Coleman	March 8/1892	34	74	10	July 26-30-1892	18° 31' East.
Connections	" " "	" " "	1	37	77	" " " "	" " "

The above Map of Township No. 58 North of Range No. 102 West of the 6th Principal Meridian Wyoming is strictly conformable to the field notes of the survey thereof on file in this Office, which have been examined and approved.

Surveyor Generals Office,
Cheyenne Wyo. Nov. 26, 1892

Wm A. Richards
Sur. Gen.l

2596

58-102

Indexes

31

Click Here for Field Notes

75

4459

EXTERIOR LINES

Scale 2 inches = 1 mile. Mag. Var. East



Surveys Designated	By Whom Surveyed	Date of Contract	Amount of Contract M.	Chs	Lks	When Surveyed	Magnetic Declination
Township Lines	A. L. Coleman	March 8, 1892	81	61	53	May 29-June 16, 1892	18° 31' East
14th Stand. Par.	" " "	" " "	30	34	20	" 23-27 "	18° 30' "
12th Guide Mer.	" " "	" " "	8	71	64	June 12, "	18° 27' "
12th Aux. Mer.	" " "	" " "	8	69	21	" 2 "	18° 30' "
Connections	" " "	" " "	1	60	39		

	M	Chs	Lks
Township lines at minimum rates	57	24	59
" " " intermediate "	24	36	94
14th Stand. Par. " minimum "	26	76	20
" " " intermediate "	3	38	00
12th Guide Mer. " minimum "	7	51	86
" " " intermediate "	1	19	78
" Auxy " " minimum "	8	00	00
" " " " intermediate "	0	69	21
Connection lines " minimum "	1	60	39

I hereby certify that the above diagram of the 14th Standard Parallel North, Ranges 97, 98, 99, 100 and 101 West; The 12th Guide Meridian West, through Townships 57 and 58 North; the 12th Guide Meridian West in Townships 57 and 58 North, the Exterior Lines of Townships 57 and 58 North, Ranges 97, 98, 99, 100, 101 and 102 West of the 6th Principal Meridian, Wyoming, is strictly conformable to the field notes of the survey thereof on file in this office which have been examined and approved.

Surveyor Generals Office.
Cheyenne Wyo. Nov. 26, 1892

Wm A. Richards
Surveyor General

2590

Click Here for Field Notes

Click Here for Examination Notes

5965

Sheet N° 2.

M O N T A N A

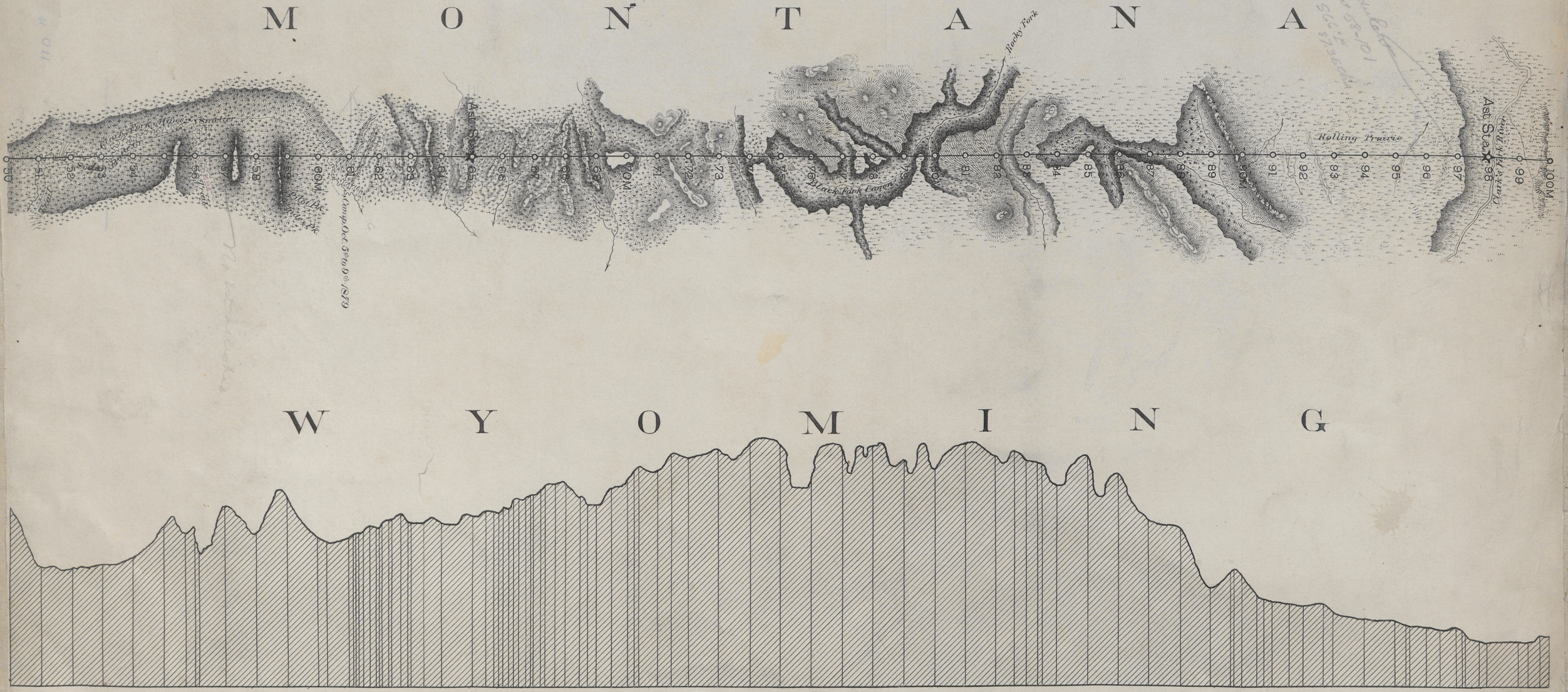

W Y O M I N G

Profile Datum Line 4000ft. above Sea Level.

15