Click Here for Field Notes

Click Here for USCGS Notes

Ac. 6680

ORIGINAL

RECEIVED SEP 25 1956 Bureau of Land Management Land Office Cheyenne, Wyoming

TOWNSHIP 58 NORTH, RANGE 98 WEST OF THE SIXTH PRINCIPAL MERIDIAN, WYOMING

DEPENDENT RESURVEY

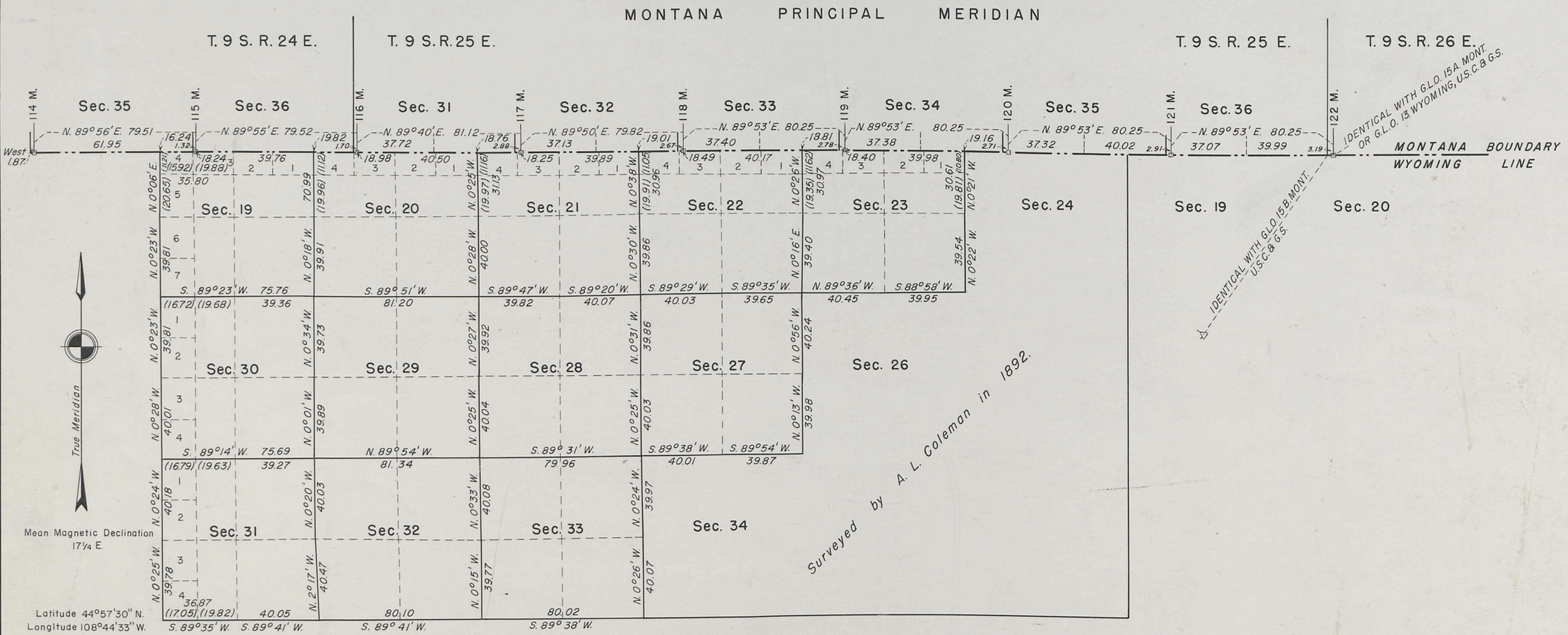

This plat represents a retracement and reestablishment of the Wyoming-Montana boundary between the 114 and 122 mile corners; portions of the south and west boundaries; and a portion of the subdivisional lines designed to restore the corners in their original locations according to the best available evidence. The lottings and areas are as shown upon the plat approved November 26, 1892.

Resurvey executed by David K. Scott October 7 to 27, 1952 under special instructions dated August 26, 1952 for Group 236, Wyoming.

0 10 20 40 80

SCALE IN CHAINS

Area resurveyed: 7,256.35 acres.

UNITED STATES DEPARTMENT OF THE INTERIOR
BUREAU OF LAND MANAGEMENT
Washington, D. C. May 2, 1956

This plat is strictly conformable to the approved field notes, and the survey, having been correctly executed in accordance with the requirements of law and the regulations of this Bureau, is hereby accepted.

For the Director

Earl G. Harrington

Cadastral Engineering Staff Officer

M.L.L.

2599-C

58-98

100876

1188

ORIGINAL

Supplemental Plat No. 2

SUPPLEMENTAL PLAT OF SECTION 24

TOWNSHIP No. 58 NORTH, RANGE No. 98 WEST OF THE SIXTH PRINCIPAL MERIDIAN, WYOMING

Scale : 10 Chains to an Inch

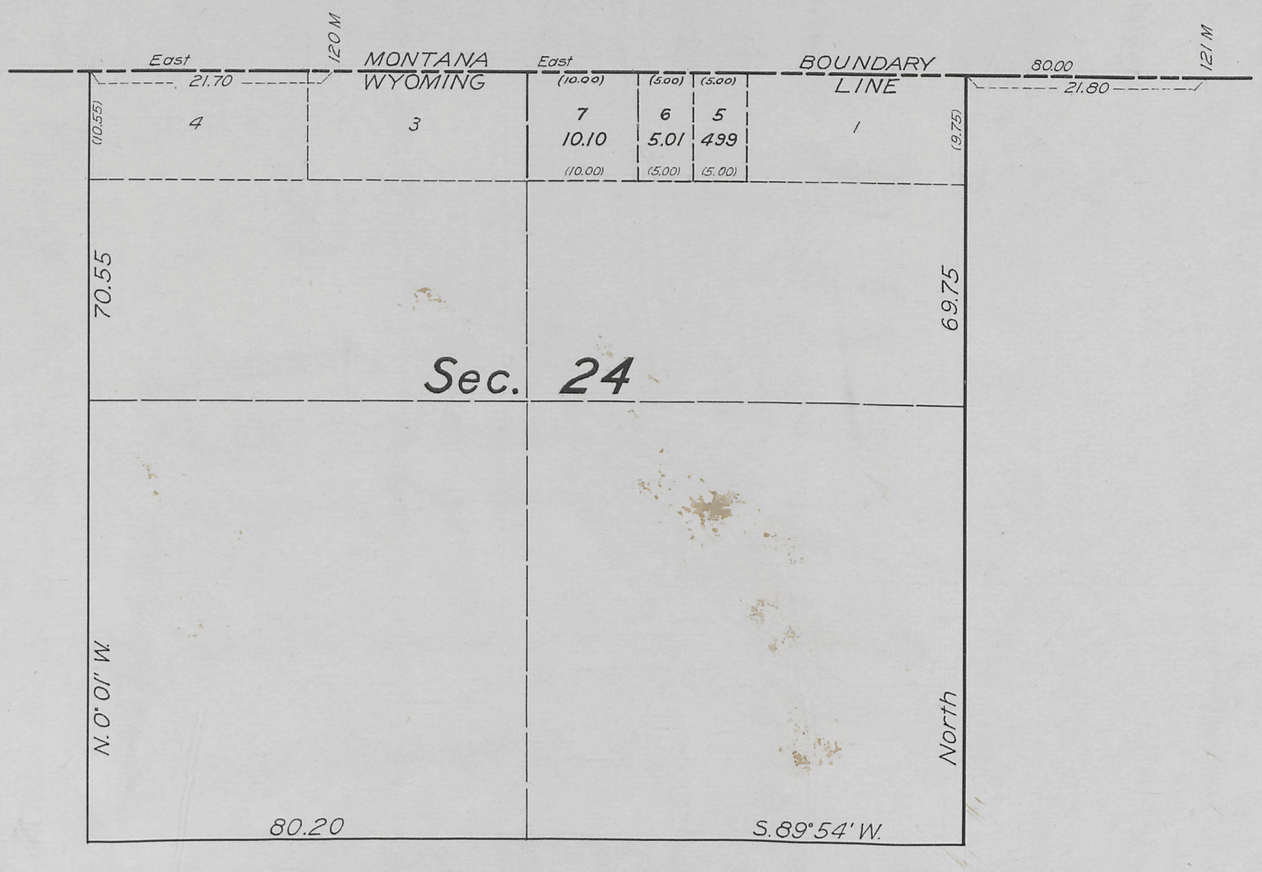

This Supplemental Plat of Section 24, Township No. 58 North, Range No. 98 West of the Sixth Principal Meridian, Wyoming, plat approved November 26, 1892, is prepared in compliance with instructions from the Commissioner of the General Land Office, contained in letter "E" 1297050, dated June 9, 1928, for the purpose of subdividing Lot 2 into its technical east and west halves and subdividing E. half Lot 2 into technical E. and W. halves in order to accommodate preparation of farm unit plats by the Bureau of Reclamation for the Shoshone Project; and is hereby approved.

Public Survey Office,

Cheyenne, Wyoming, June 23, 1928.

Joel Q. Naret
Office Cadastral Engineer.

DEPARTMENT OF THE INTERIOR

GENERAL LAND OFFICE

Washington, D. C., August 28, 1928.

The amended lottings represented by this supplemental plat having been correctly made in accordance with the regulations of this office, the plat is hereby accepted.

D. H. Sawyer

Acting Assistant Commissioner.

AMT

2599-B

Transit to Cheyenne L.O.
Sept. 7, 1928.

58 - 98

Click Here for Field Notes

4465

Orig

Area of lots 50 ft. x 140 ft. 7,000 sq. ft.
" " " 50 " x 150 " 7,500 " "
" " " 25 " x 140 " 3,500 " "

SUPPLEMENTAL PLAT
SECTIONS 30 AND 31, T. 58 N., R. 97 W.,
SECTION 25, T. 58 N., R. 98 W. 6TH P. M. WYOMING.
SHOWING BOUNDARY OF U. S. RESERVE, CONTAINING
FRANNIE TOWNSITE

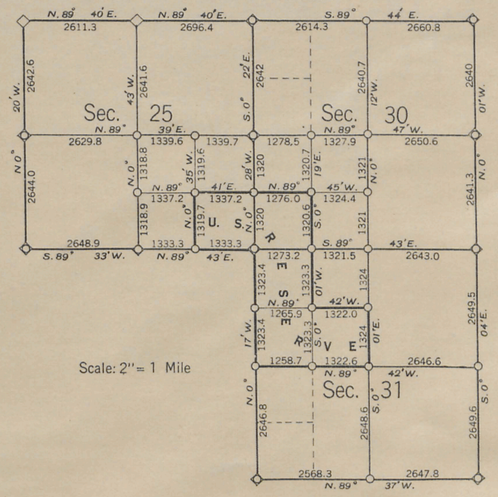

Denotes Official corners found in place.
Denotes iron pipe 1¾ ins. in diameter 36 ins. long, set 30 ins. in ground by F. Bonstedt, Engineer, U. S. R. S.

All measurements given in feet.

APPROVED UNDER PROVISIONS OF ACTS OF APRIL 16 AND JUNE 27, 1906 (34 STAT., 116 AND 519)

DEPARTMENT OF THE INTERIOR

WASHINGTON, D. C., MAY 6, 1920

Edw. Lister Pye
SECRETARY.

THE ACCOMPANYING PLAT OF THE TOWNSITE OF FRANNIE IN SECTIONS 30 AND 31, T. 58 N. R. 97 W. AND SECTION 25, T. 58 N., R. 98 W., 6TH P.M. WYOMING, EXECUTED UNDER AUTHORITY OF ACTS OF APRIL 16 AND JUNE 27, 1906, (34 STAT., 116 AND 519) IS CORRECT AND ACCORDING TO THE FIELD NOTES ON FILE IN THIS OFFICE, WHICH HAVE BEEN EXAMINED AND APPROVED.

U. S. RECLAMATION SERVICE

WASHINGTON, D. C. April 23, 1920

Morris Bien
ACTING DIRECTOR

a.p.w.

I HEREBY CERTIFY THAT THE ACCOMPANYING PLAT OF THE TOWNSITE OF FRANNIE IN SECTIONS 30 AND 31, T. 58 N., R. 97 W. AND SECTION 25, T. 58 N., R. 98 W., 6TH. P.M. WYOMING, IS STRICTLY CONFORMABLE TO THE FIELD NOTES OF THE SURVEY THEREOF, WHICH FIELD NOTES AND WHICH PLAT IS HEREBY APPROVED.

GENERAL LAND OFFICE

WASHINGTON, D. C. May 5, 1920

COMMISSIONER

DEPARTMENT OF THE INTERIOR
UNITED STATES RECLAMATION SERVICE
SHOSHONE PROJECT WYOMING
PLAT OF

FRANNIE TOWNSITE

SHOWING BLOCKS, AND LOTS OPEN TO SALE

SCALE OF FEET
100 0 500 1000

APRIL 1920

MAP NO. 18432

Trans to Lander
May 15, 1920.

58-97

2594-B.
2599-A.

Click Here for Field Notes

4487

Township No. 58 North Range No. 98 West of the 6th Principal Meridian

Total number of Acres 11011.55

Meanders of								
Posts	Courses	Ch.s Lk.s	Posts	Courses	Ch.s Lk.s	Posts	Courses	Ch.s Lk.s

		M.	Chs.	Lks.
Subdiv. lines	at minimum rates	27	22	71
" "	" intermediate "	5	08	45
Connection "	" minimum "	1	28	23

Surveys Designated	By Whom Surveyed	Date of Contract	Amount of Surveys M.	Ch.s	Lk.s	When Surveyed	Magnetic Declination
Township lines							
Subdivisions	A.L. Coleman	March 8 1892	26	30	56	July 20-22, 1892	18° 28' E
Connections	" " "	" " "	1	28	23		" " "

The above Map, of Township No. 58 North, of Range No. 98 West of the 6th Principal Meridian, Wyoming, is strictly conformable to the field notes of the survey thereof on file in this Office, which have been examined and approved.

Surveyor Generals Office, Cheyenne Wyo. Nov. 26, 1892

Wm A. Richards
Sur. Gen.l

2599

See 2594-B

58-98

Indexes

Click Here for Field Notes

31

75

4459

EXTERIOR LINES

Scale 2 inches = 1 mile. Mag. Var. East



Surveys Designated	By Whom Surveyed	Date of Contract	Amount of Contract M.	Chs	Lks	When Surveyed	Magnetic Declination
Township Lines	A. L. Coleman	March 8, 1892	81	61	53	May 29-June 16, 1892	18° 31' East.
14th Stand. Par.	" " "	" " "	30	34	20	" 23-27 "	18° 30' "
12th Guide Mer.	" " "	" " "	8	71	64	June 12, "	18° 27' "
12th Aux. Mer.	" " "	" " "	8	69	21	" 2 "	18° 30' "
Connections	" " "	" " "	1	60	39		

	M	Chs	Lks
Township lines at minimum rates	57	24	59
" " " intermediate "	24	36	94
14th Stand. Par. " minimum "	26	76	20
" " " " intermediate "	3	38	00
12th Guide Mer. " minimum "	7	51	86
" " " " intermediate "	1	19	78
" Aux. " " minimum "	8	00	00
" " " " intermediate "	0	69	21
Connection lines " minimum "	1	60	39

I hereby certify that the above diagram of the 14th Standard Parallel North, Ranges 97, 98, 99, 100 and 101 West; the 12th Guide Meridian West, through Townships 57 and 58 North; the 12th Guide Meridian West in Townships 57 and 58 North, the Exterior Lines of Townships 57 and 58 North, Ranges 97, 98, 99, 100, 101 and 102 West of the 6th Principal Meridian, Wyoming, is strictly conformable to the field notes of the survey thereof on file in this office which have been examined and approved.

Surveyor Generals Office.
Cheyenne Wyo. Nov. 26, 1892

Wm A. Richards
Surveyor General

2590

Click Here for Field Notes

Click Here for Examination Notes

5966

Sheet № 3.



16