Click Here for Field Notes

No 4

TOWNSHIP No. 21 NORTH RANGE No. 67 WEST OF 6TH PRINCIPAL MERIDIAN

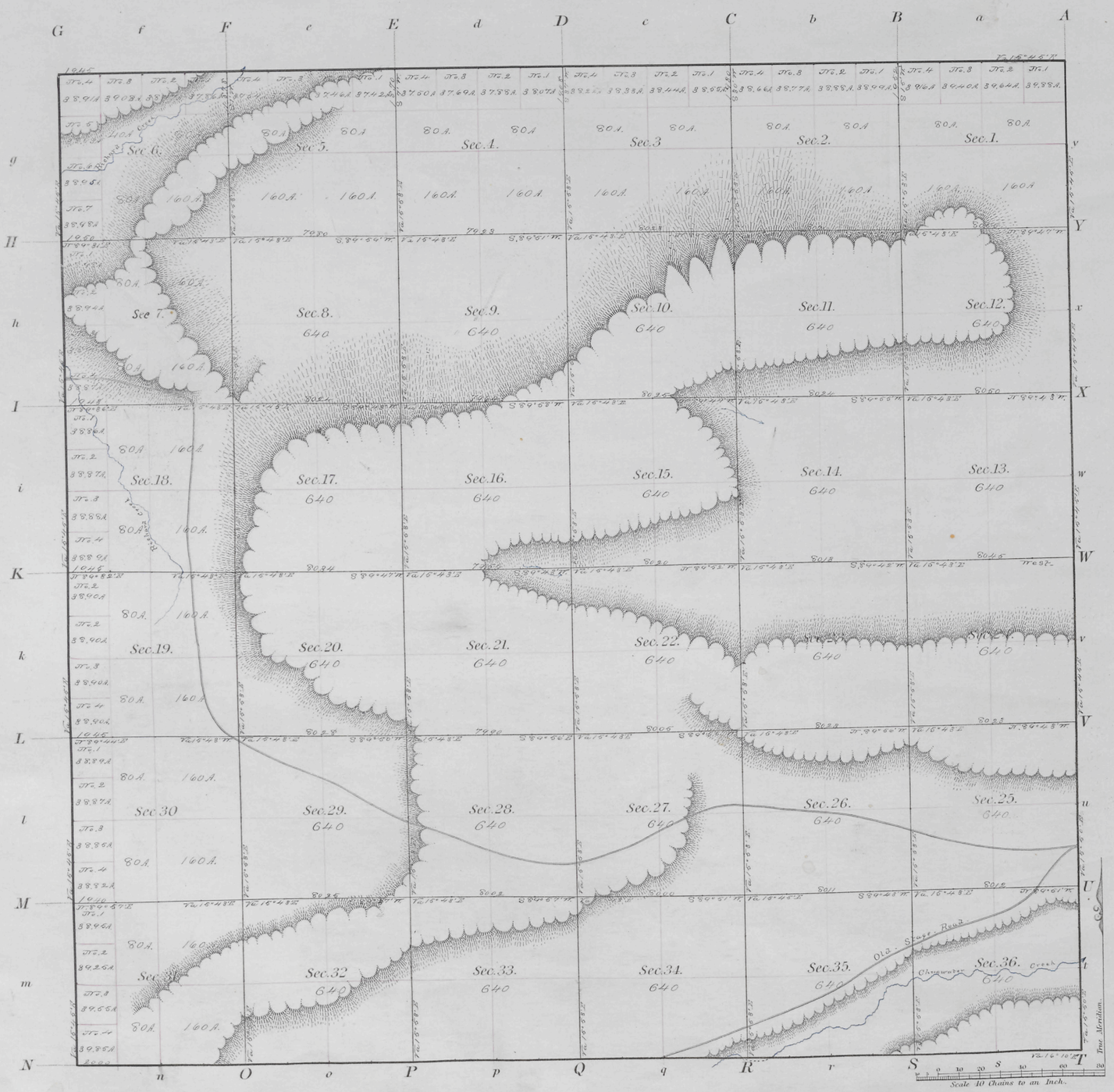

Meanders of

Posts	Courses	Ch.s Lk.s	Posts	Courses	Ch.s Lk.s	Posts	Courses	Ch.s Lk.s

22978.58 Total number of Acres.

Surveys Designated	By Whom Surveyed	Date of Contract	Amount of Surveys M.	Ch.s	Lk.s	When Surveyed
Township lines	Henry A. Hay	June 26th 1872				July 1872
Subdivisions	John B. Thomas	June 26th 1872	59	76	35	Oct 18th 24th 1872

The above Map of Township No. 21 North of Range No. 67 West of 6th Principal Meridian in Wyoming Territory is strictly conformable to the field notes of the survey thereof on file in this Office, which have been examined and approved.

Surveyor Generals Office,
Cheyenne Wyo. Dec 2nd 1872

Silas Reed
Sur. Gen.l

0036

Click Here for Field Notes

EXTERIOR LINES

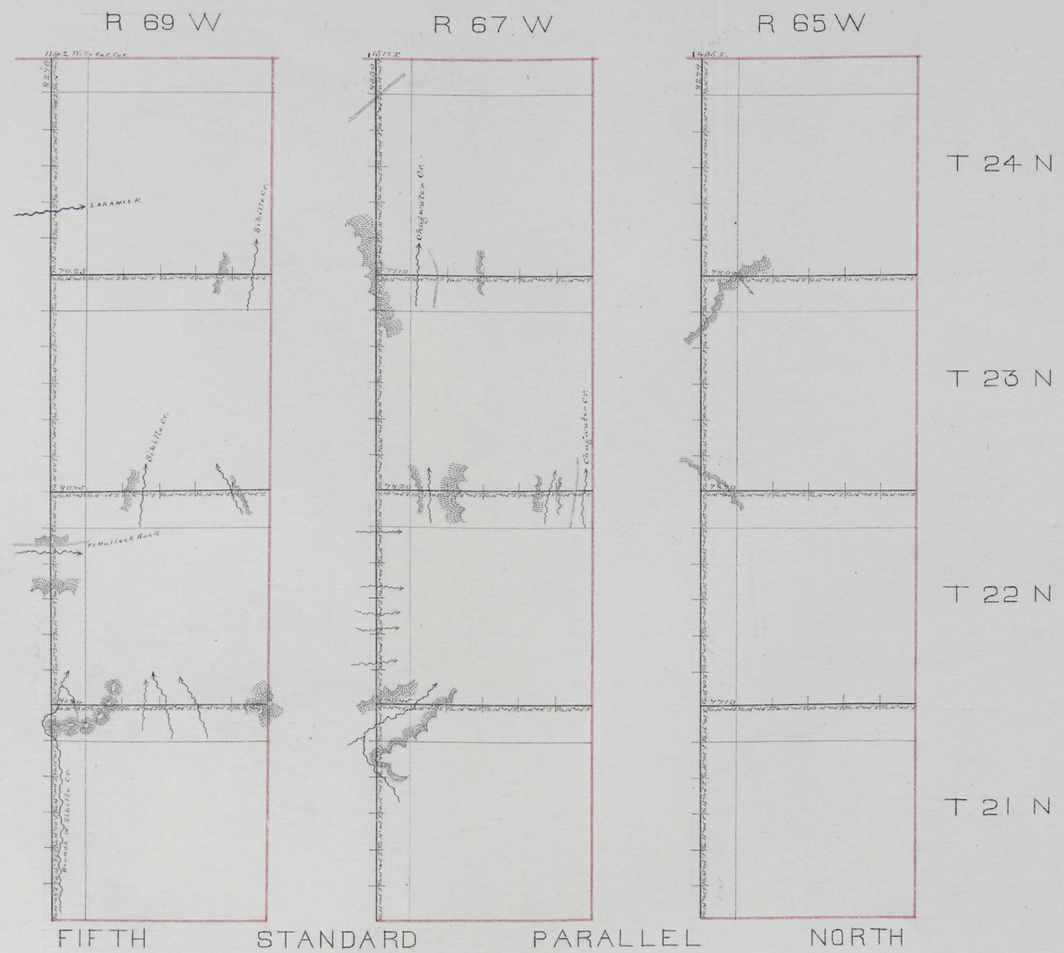

Surveys Designated	By Whom Surveyed	Date of Contract	Amt of Surveys	When Surveyed
			No. Chs Lks	
Exterior Lines	Henry G. Hay	June 26th 1872	126 . 0 . 74	July 15 Aug. 10
Connections	"	"	" 33 . 44	1872.

I hereby certify that the above Diagram of the Exterior Lines of Townships 21, 22, 23 and 24 North Ranges 65, 67, and 69 West of 6th Principal Meridian in Wyoming Territory, is strictly conformable to the field notes of the survey thereof on file in this Office, which have been examined and approved.

Surveyor General's Office
Cheyenne Wyo. Dec. 23 1872

Silas Reed
Surr. Genl.

0024

Click Here for Field Notes

FIFTH STANDARD PARALLEL NORTH



Surveys Designated	By Whom Surveyed	Date of Contract	Amount of Surveys	When Surveyed
5th Standard North	Edwin James		48 Miles	Sept. 1st – 8th 1870.

I hereby certify that the above Map of the 5th Standard Parallel North of the Colorado Base Line, between Ranges 64 and 73 West of the 6th Principal Meridian, in Wyoming Territory, is strictly conformable to the field notes of the Survey thereof, on file in this Office, which have been examined and approved.

Surveyor Generals Office
Cheyenne W.T.

Silas Reed
Sur. Gen.