Click Here for Field Notes

TOWNSHIP No. 25 NORTH RANGE No. 70 WEST of the 6TH Principal MERIDIAN.

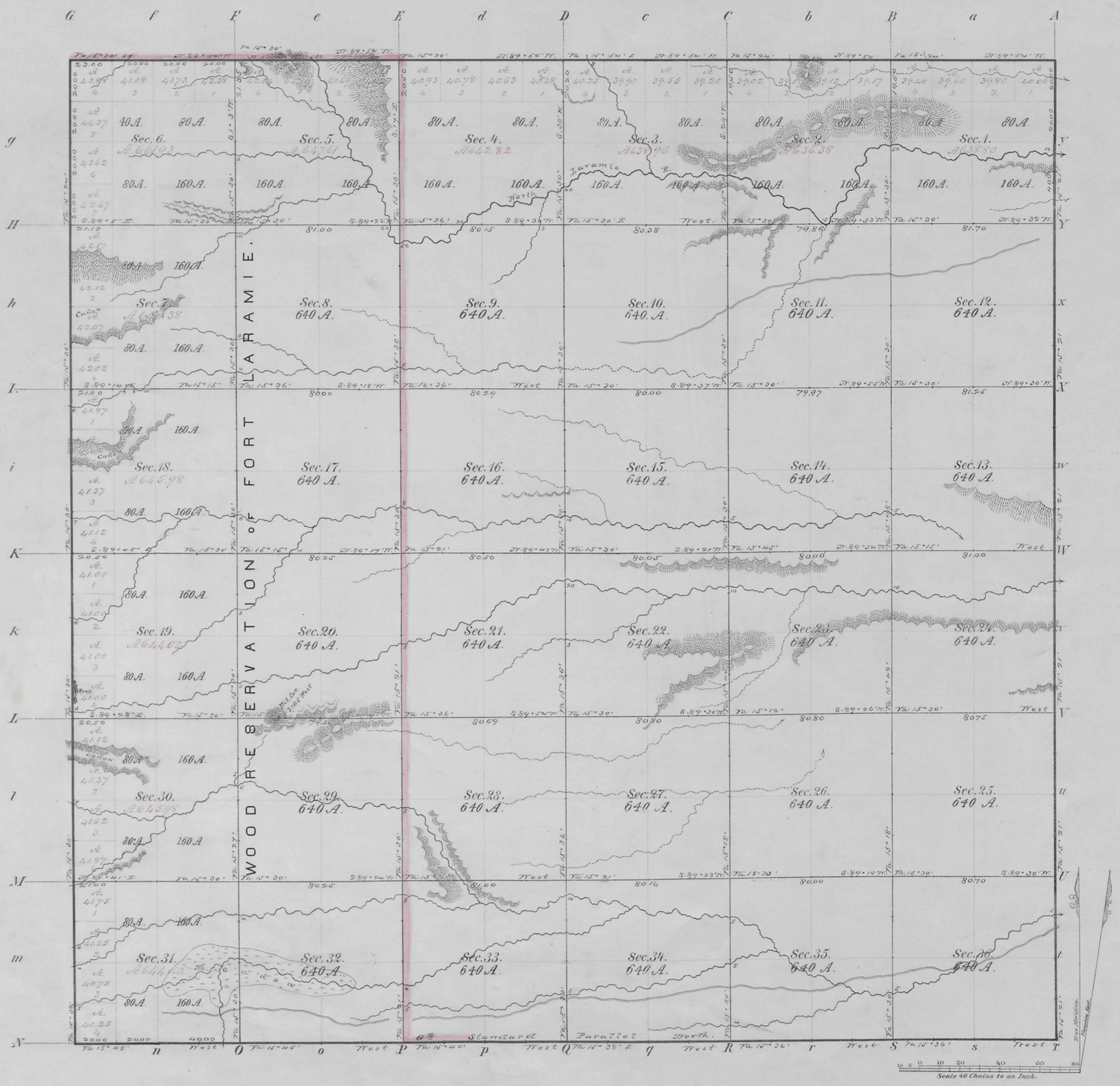

Total number of Acres. 23094.78

Surveys Designated	By Whom Surveyed	Date of Contract	Amount of Surveys Mls. Chs. Lks.	When Surveyed
Township lines	Alfred M. Rogers	Sept. 19th 1876	18 . 3 . 00	June 1877
Subdivisions	Alfred M. Rogers	Sept. 19th 1876	60 . 16 . 10	June & July 1877
Connections				
6th Stand. Par. N.	Henry C. Hay	July 1st 1871	6 . 00 . 00	July 1871.

The above Map of Township No. 25 North of Range No. 70 West of the 6th Principal Meridian in Wyoming Territory is strictly conformable to the field notes of the survey thereof on file in this Office, which have been examined and approved

Surveyor General's Office, Edw. C. David Surv. Genl.
Cheyenne Wyo. Sept. 15th 1877.

A. Gast & Co., St. Louis, Mo.

34 **Click Here for Field Notes** 86

1791

Orig.

TOWNSHIP EXTERIORS

Scale: 1 inch = 160 chains

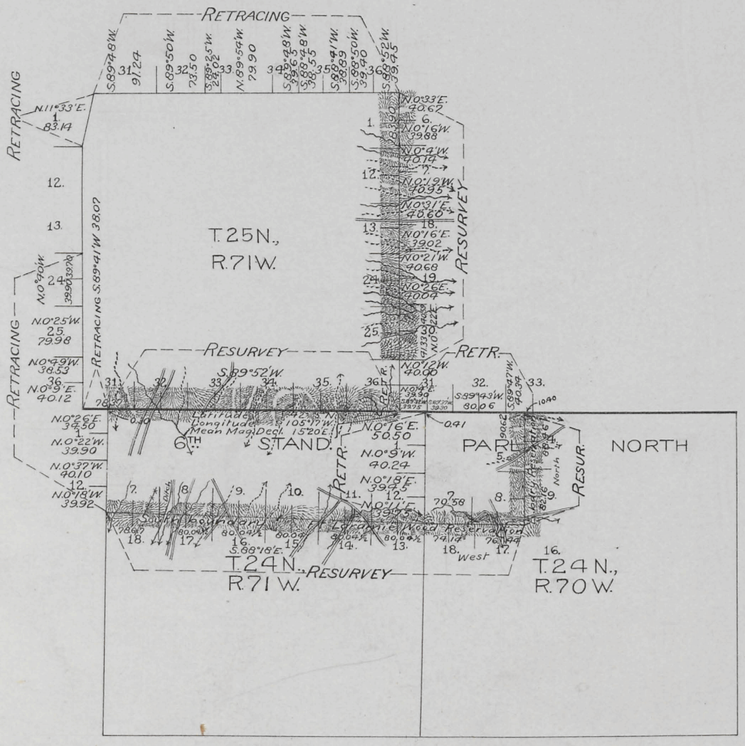

This Plat
of the Resurvey of
The South and East boundaries of the Fort
Laramie Wood Reservation in Tps. 24 N. Rgs. 70 & 71 W.;
The 6th Standard Parallel North through R. 71 W.;
The East boundary of T. 25 N., R. 71 W.;
the Retracing of
The 6th Standard Parallel North through a
part of R. 70 W., and a part of R. 71 W.; the
North boundary, a part of the East
boundary, and a part of the West boundary
of T. 25 N., R. 71 W.; a part of the East boundary
and a part of the West boundary of
T. 24 N., R. 71 W. of the 6th Principal Meridian,
Wyoming,
is strictly conformable to the field notes
of the survey thereof
by
C. Edward Artist, U.S.D.S.,
under his
Contract No. 279,
dated May 8, 1900,
which have been examined, approved,
and filed in this office.

U.S. Surv. Gen'l's Office,
Cheyenne, Wyoming,
March 29, 1902

Alpheus G. Hanson
U.S. Surv. Gen'l.

Table of Mileage

Surveys Designated	Amount Mls.	Chs.	Lks.	When Surveyed
Standard Lines Resur.	5	40	30	September 26, 1900
" " Retr.	2	77	52	" 25, "
Township " Resur.	5	3	90	" 28, "
" " Retr.	14	70	23	Sept. 25-Oct. 16, "
Reservation bdrs. Resur.	10	00	9	October 17-19, "

2860

F.H.A.

Filed APR 19 1902
Survey accepted by the Gen. Commissioner in his letter E dated Apr. 15, 1902.

(9)

Indexed

Click Here for Field Notes | Retracement Notes, All or Part

43

531

EXTERIOR LINES.

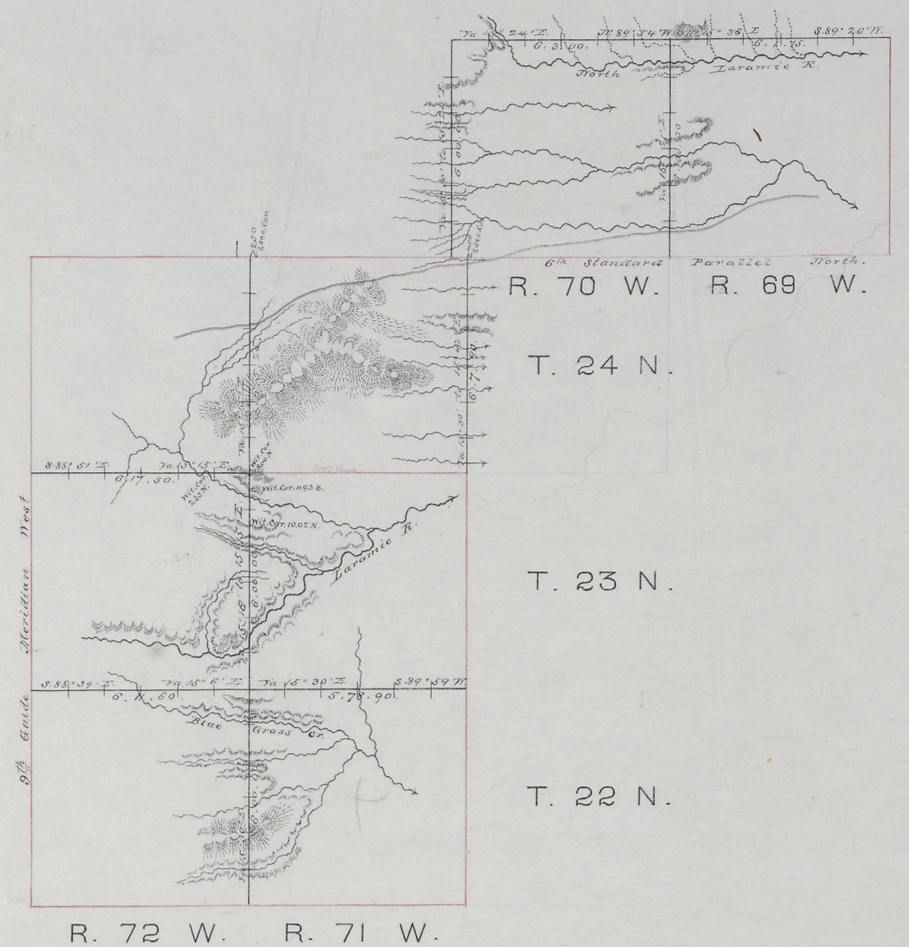

Surveys Designated	By Whom Surveyed	Date of Contract	Amount of Surveys			When Surveyed
			Mls.	Chs.	Lks.	
Township lines	Alfred M. Rogers	Sept. 19th 1876	66	43	90	June & July 1877.
Connections	" " "	" " "		6	50	" " " "

I hereby certify that the above diagram of the exterior lines of Townships 22 North, Ranges 71 and 72 West. Townships 23 North, Ranges 71 and 72 West. Townships 24 North, Ranges 70, 71, and 72 West, and Townships 25 North, Ranges 69 and 70, all West of the 6th Principal Meridian, in Wyoming Territory, is strictly conformable to the field notes of the survey thereof on file in this Office, which have been examined and approved.

Surveyor General's Office
Cheyenne Wyo. Sept. 15. 1877.

Edw. C. David
Surveyor General.

449

0027 Click Here for Field Notes

SIXTH STANDARD PARALLEL NORTH



Surveys Designated	By Whom Surveyed	Date of Contract	Amt. of Surveys M. Ch. Lks.	When Surveyed
6th Stand'd North	Henry G. Hay	July 1st 1871	48. 00 " 00	

I hereby certify that the above Diagram of the Sixth Standard Parallel North, between the 8th and 9th Guide Meridians West of 6th Principal Meridian, in Wyoming Territory, is strictly conformable to the field notes of the survey thereof on file in this office which have been examined and approved.

Surveyor General's Office
Cheyenne Wyo. Dec. 27. 1871

Silas Reed
Surv. Gen.