Click Here for Field Notes

245

TOWNSHIP No. 26 NORTH, RANGE No. 66 WEST of the 6TH Principal MERIDIAN.



Meanders of left bank of N. Platte River, in Secs. 1 & 2. –

Post	Course	Chs.	Lks.
	Sec. 1		
	S. 45° W.	14	00
	S. 6° W.	23	00
	S. 39° W.	15	00
	N. 52° W.	28	00
	S. 66° W.	21	00
	N. 83° W.	16	00
	S. 9° W.	1	75
	Sec. 2		
	N. 48° W.	16	00
	N. 29° W.	15	00
	N. 54° W.	28	00
	S. 87° 15' W.	25	50
	N. 55° W.	13.	75

Total Meanders

mls	chs.	lks
1	57	00

Total number of Acres. 550.66

	Surveys Designated	By Whom Surveyed	Date of Contract	Amount of Surveys Mls	Chs	Lks	When Surveyed	Magnetic Declination
Ex. N.	Township lines	Wm. B. Yerby	May 7, 1879	2	34	96	July 27, 28, 1878	15° 30' East
	Subdivisions	S. M. Carson	Octob. 9, 1883		54	34	Decbr. 4, 1883	15° 30' " "
	Connections							
	Meanders	" " "	" " "	1	57	00	" " "	

The above Map of Township No. 26 North of Range No. 66 West of the Sixth Principal Meridian Wyoming Territory is strictly conformable to the field notes of the survey thereof on file in this Office, which have been examined and approved.

Surveyor General's Office,
Cheyenne Wyoming
April 21st 1884

Edw. C. David
Sur. Genl.

A. GAST & CO. ST. LOUIS & N.Y.

26 - 66

230
230-A

Click Here for Field Notes

244

TOWNSHIP No. 26 NORTH RANGE No. 66 WEST OF 6 PRINCIPAL MERIDIAN

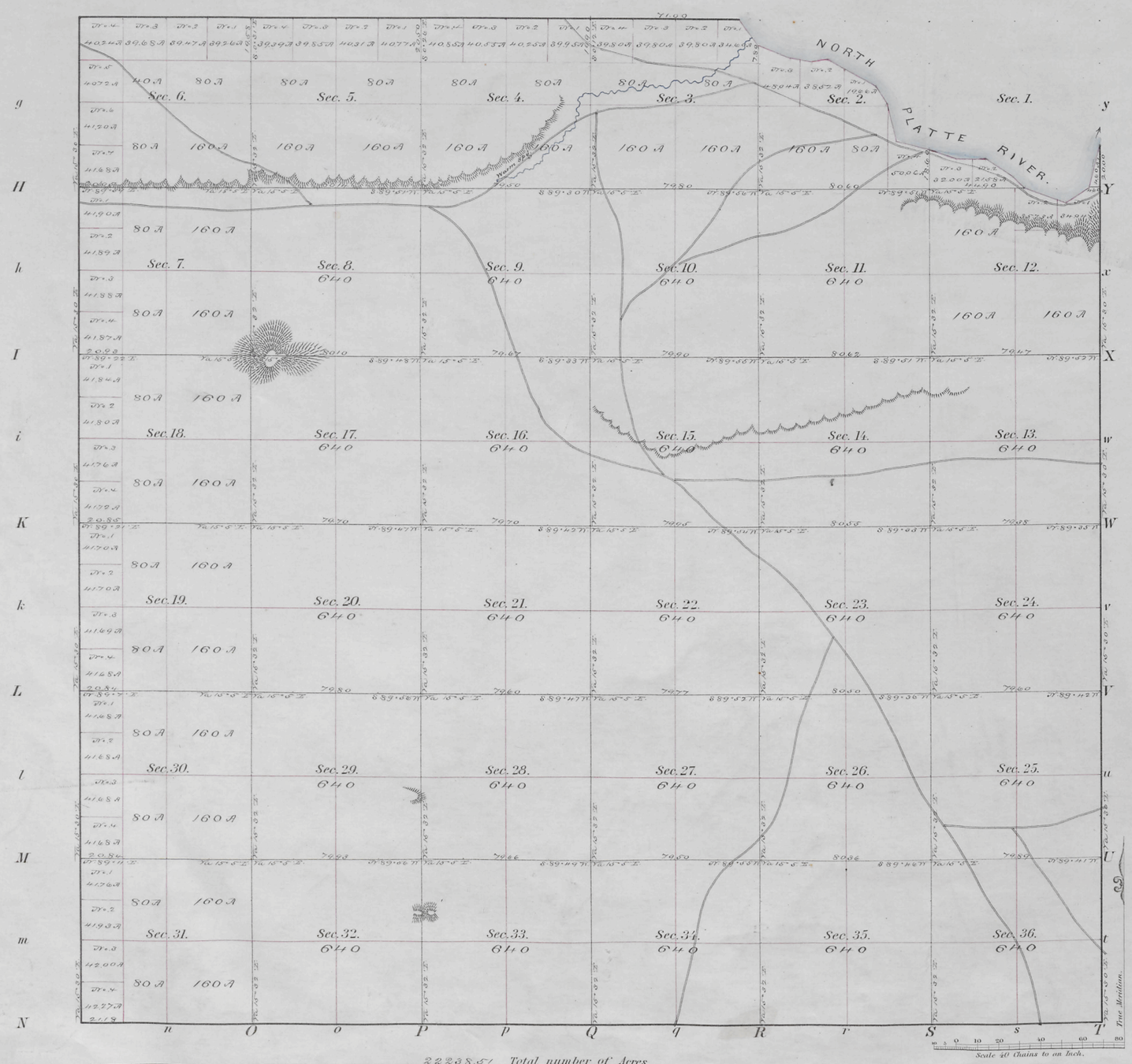

Meanders of

Posts	Courses	Chs. Lks.	Posts	Courses	Chs. Lks.	Posts	Courses	Chs. Lks.
1	S. 41° 5' E.	16.00						
2	S. 67° 35' E.	16.00						
3	S. 79° 10' E.	11.00						
4	N. 80° 0' E.	4.80						
5	S. 66° 0' E.	11.00						
6	S. 60° 37' E.	16.00						
7	S. 34° 10' E.	8.00						
8	S. 25° 0' E.	19.50						
9	S. 67° 15' E.	14.50						
10	S. 74° 0' E.	12.50						
11	S. 86° 30' E.	14.50						
12	S. 54° 15' E.	15.00						
13	S. 45° 0' E.	10.00						
14	S. 70° 30' E.	20.00						
15	N. 62° 40' E.	13.00						
16	N. 14° 5' E.	20.50						
			No. Chs. Lks.					
		222.30 =	2 62 30					

22238.51 Total number of Acres.

Surveys Designated	By Whom Surveyed	Date of Contract	Amount of Surveys M. Chs. Lks.	When Surveyed
Township lines	Henry G. Hay	Aug't. 11th 1873		
Subdivisions	John B. Thomas	Sept. 1st 1873	58 - 58 - 5	Sept 16-21. 1873
Meanders			2 - 62 - 30	

The above Map of Township No. 26 North of Range No. 66 West of 6th Principal Meridian in Wyoming Territory is strictly conformable to the field notes of the survey thereof on file in this Office, which have been examined and approved.

Surveyor Generals Office
Cheyenne Wy. Nov. 21st 1873.

Silas Reed
Sur. Gen.l

Indexed

Click Here for Field Notes

Retracement Notes, All or Part

263

EXTERIOR LINES.

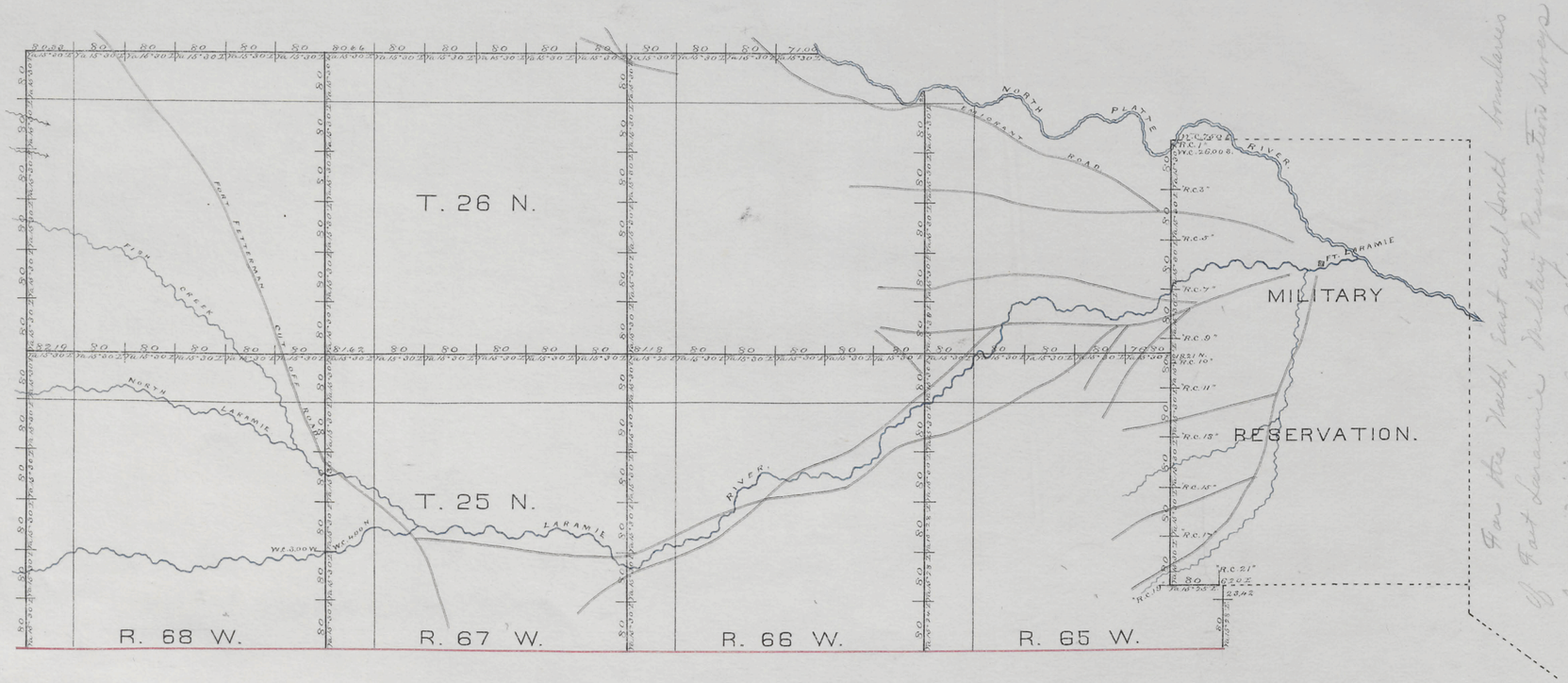

For the North, East and South boundaries of Fort Laramie Military Reservation surveys see Military Res. Plat 482

Surveys Designated	By Whom Surveyed	Date of Contract	Amount of Surveys	When Surveyed.
			M. Chs. Lks.	
A portion of the 8th Guide Meridian	Henry G. Hay	Aug't. 11th 1873	1 " 23 " 42	Aug't. 23-26 1873.
Connections	" "	" "	6 " 20	" "
West + portion S. bound Ft. Laramie Mil. Res.	" "	" "	10 " 0 " 0	Aug't. 24-26. 1873
Connect'n with Initial Pt.			3 " 0 " 0	
Exterior Lines	" "	" "	86 " 13 " 78	Aug't. 28-Sept. 16th 1873.
Connections	" "	" "	" 18 " 21	

I hereby certify that the above Diagram of a portion of the 8th Guide Meridian West, of the West and a portion of the south boundaries of the Fort Laramie Military Reservation, and of the Exterior Lines of Townships 25 and 26 North, Ranges 65, 66, 67 and 68 West of the 6th Principal Meridian, in Wyoming Territory, is strictly conformable to the field notes of the survey thereof on file in this office, which have examined and approved.

Surveyor General's Office,
Cheyenne, Wyo. Nov. 21st 1873.

Silas Reed
Sur'r. Genl.