Click Here for Field Notes

7032

ORIGINAL

TOWNSHIP 28 NORTH, RANGE 70 WEST OF THE SIXTH PRINCIPAL MERIDIAN, WYOMING.

DEPENDENT RESURVEY

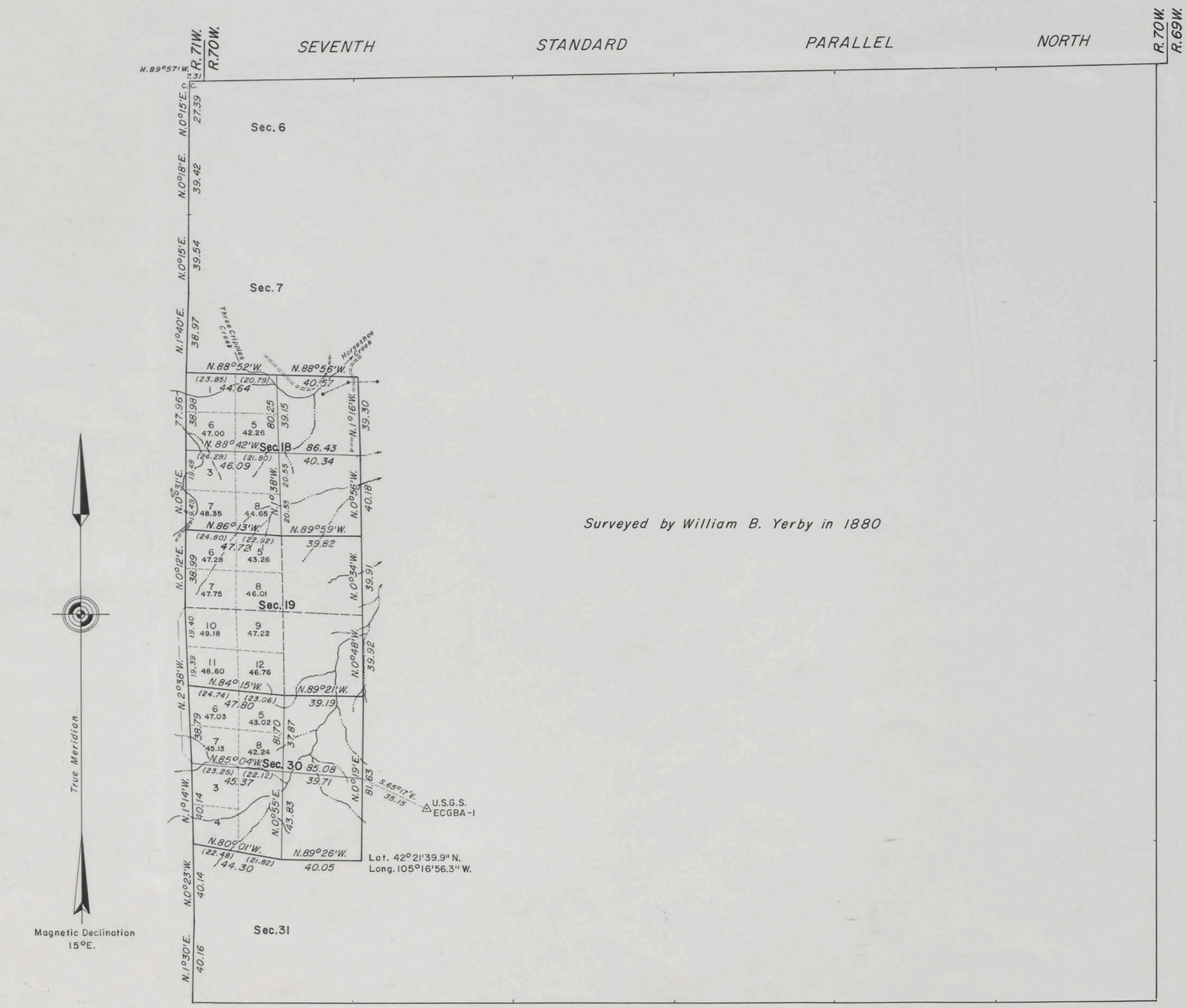

Surveyed by William B. Yerby in 1880

Area Resurveyed 2,028.83 Acres

This plat represents a retracement and re-establishment of a portion of the subdivisional lines, designed to restore the corners in their true original locations according to the best available evidence, and, a partial subdivision of sections 18 and 30 of T. 28 N., R. 70 W., Sixth Principal Meridian, Wyoming. Excepting as new or modified vacant subdivisions are shown hereon, the lottings are as shown on the plat approved December 15, 1881.

The west boundary was resurveyed concurrently under this same group. The history of prior surveys is contained in the field note record.

This survey was executed by Clifford A. Robinson, Supervisory Surveying Technician, beginning May 12, 1965, and completed May 28, 1965, pursuant to Special Instructions for Group No. 292, Wyoming, dated May 19, 1964.

UNITED STATES DEPARTMENT OF THE INTERIOR
BUREAU OF LAND MANAGEMENT
Washington, D. C. November 24, 1967

This plat is strictly conformable to the approved field notes, and the survey, having been correctly executed in accordance with the requirements of law and the regulations of this Bureau, is hereby accepted.

For the Director

R. E. Brown

Acting Chief, Division of Engineering

661-A

28-70

Click Here for Field Notes

(12)

884

27

TOWNSHIP No. 28 NORTH, RANGE No. 70 WEST of the 6th Principal MERIDIAN.



Total number of Acres. 22,535.97

Surveys Designated	By Whom Surveyed	Date of Contract	Amount of Surveys Mls Chs Lks	When Surveyed	Magnetic Declination
E. W. & S. Township lines	Wm. R. Yerby	May 7th 1879	17 . 56 . 06	June 1879	15°25' East
Subdivisions	" " "	July 23rd 1880	59 . 29 . 33	Sept. & Octob. 1880	15°40' "
Connections	" " "	" " "	30 . 13	" " "	
7th Standd. Parl. N.	" " "	May 7th 1879	6 . 2 . 35	June 1879	

The above Map of Township No. 28 North of Range No. 70 West of the Sixth Principal Meridian Wyoming Territory is strictly conformable to the field notes of the survey thereof on file in this Office, which have been examined and approved

Surveyor General's Office,
Cheyenne Wyoming
December 15th 1881.

Edw. C. David
Sur. Genl.

A. Gast & Co., St. Louis, Mo.

661

28 - 70

(10)

Click Here for Field Notes

Retracement Notes, All or Part

647

EXTERIOR LINES.

Scale 3 miles to an inch. Magnetic variation East.

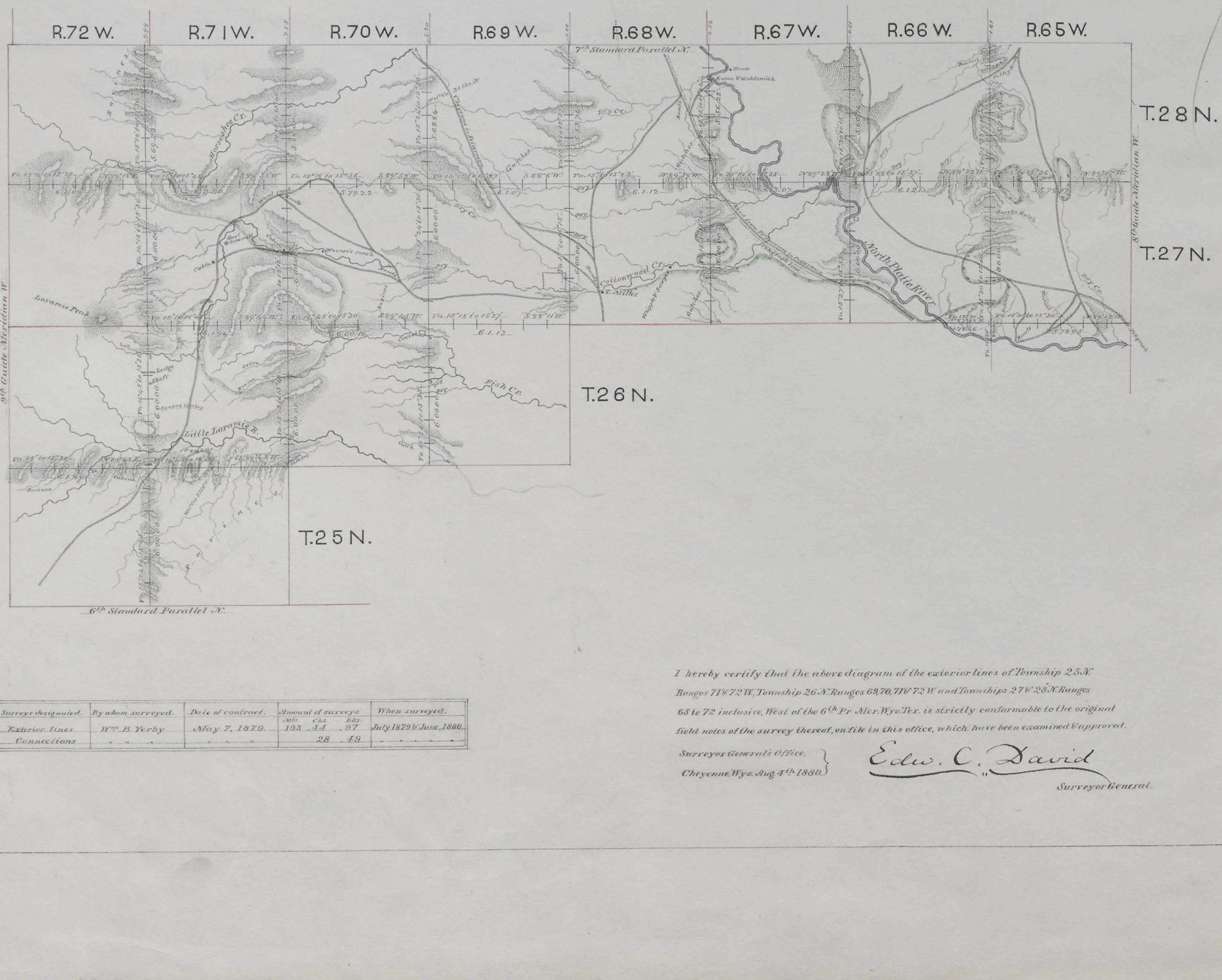

Surveys designated.	By whom surveyed.	Date of contract.	Amount of surveys: Mls.	Chs.	Lks.	When surveyed.
Exterior lines	Wm B. Yerby	May 7, 1879.	193	44	97	July 1879 & June, 1880.
Connections	" "	" "		28	49	" " " "

I hereby certify that the above diagram of the exterior lines of Township 25 N. Ranges 71 & 72 W. Township 26 N. Ranges 69 70, 71 & 72 W. and Townships 27 & 28 N. Ranges 65 to 72 inclusive, West of the 6th Pr. Mer. Wyo. Ter. is strictly conformable to the original field notes of the survey thereof, on file in this office, which have been examined & approved.

Surveyor General's Office, Cheyenne, Wyo. Aug 4th 1880.

Edw. C. David

Surveyor General.

539