Click Here for Field Notes

Ac. 6614

ORIGINAL

RECEIVED
APR 29 1955
Bureau of Land Management
Land Office
Cheyenne, Wyoming

TOWNSHIP 29 NORTH, RANGE 67 WEST, OF THE SIXTH PRINCIPAL MERIDIAN, WYOMING

DEPENDENT RESURVEY

This plat represents a retracement and re-establishment of a portion of the original boundary and subdivisional lines designed to restore the corners in their original locations according to the best available evidence. The lottings and areas are as shown on the plat approved May 24, 1882, except for the new lottings and areas shown hereon.

A portion of west boundary resurveyed by James A. Minnie in 1953.

Resurvey of a portion of the north boundary and subdivisional lines executed by James A. Minnie April 23 to May 18, 1953, under special instructions for Group 232, Wyoming, dated March 25, 1953.

0 10 40 80
SCALE IN CHAINS

Area resurveyed: 3814.73 acres

UNITED STATES DEPARTMENT OF THE INTERIOR
BUREAU OF LAND MANAGEMENT
Washington, D. C. February 4, 1955

This plat is strictly conformable to the approved field notes, and the survey, having been correctly executed in accordance with the requirements of law and the regulations of this Bureau, is hereby accepted.

For the Director

Earl G. Harrington

Cadastral Engineering Staff Officer

V.A.

767001 M

779-A

29-67

(13)

Click Here for Field Notes

1091

45 + 46.

TOWNSHIP No. 29 NORTH, RANGE No. 67 WEST of the 6th Principal MERIDIAN.



Total number of Acres. 22984.31

Surveys Designated	By Whom Surveyed	Date of Contract	Amount of Surveys Mls.	Chs.	Lks.	When Surveyed	Magnetic Declination
E.W.&N. Township lines	Wm. B. Yerby	May 7th. 1879	17	77	69	Sept. 8, & 12-14, 1879	15° 30' East.
Subdivisions	Hurd & Hinge	April 30, 1881	59	71	47	Sept. 16-23, 1881	15° 30' East.
Connections							
7th Stand. Par. N.	Wm. B. Yerby	May 7th. 1879	6	00	5	June 18-20, 1879	

The above Map of Township No. 29 North of Range No. 67 West of the Sixth Principal Meridian Wyoming Territory is strictly conformable to the field notes of the survey thereof on file in this Office, which have been examined and approved

Surveyor Generals Office,
Cheyenne Wyoming
May 24th 1882

Edw. C. Davis
Dep. Surv.

779

A. Gast & Co., St. Louis, Mo.

29 - 67

(10) Indexed

Click Here for Field Notes

Ret. / Resurvey Notes, All or Part

646

EXTERIOR LINES.

Scale 3 miles to an inch. Magnetic variation East.

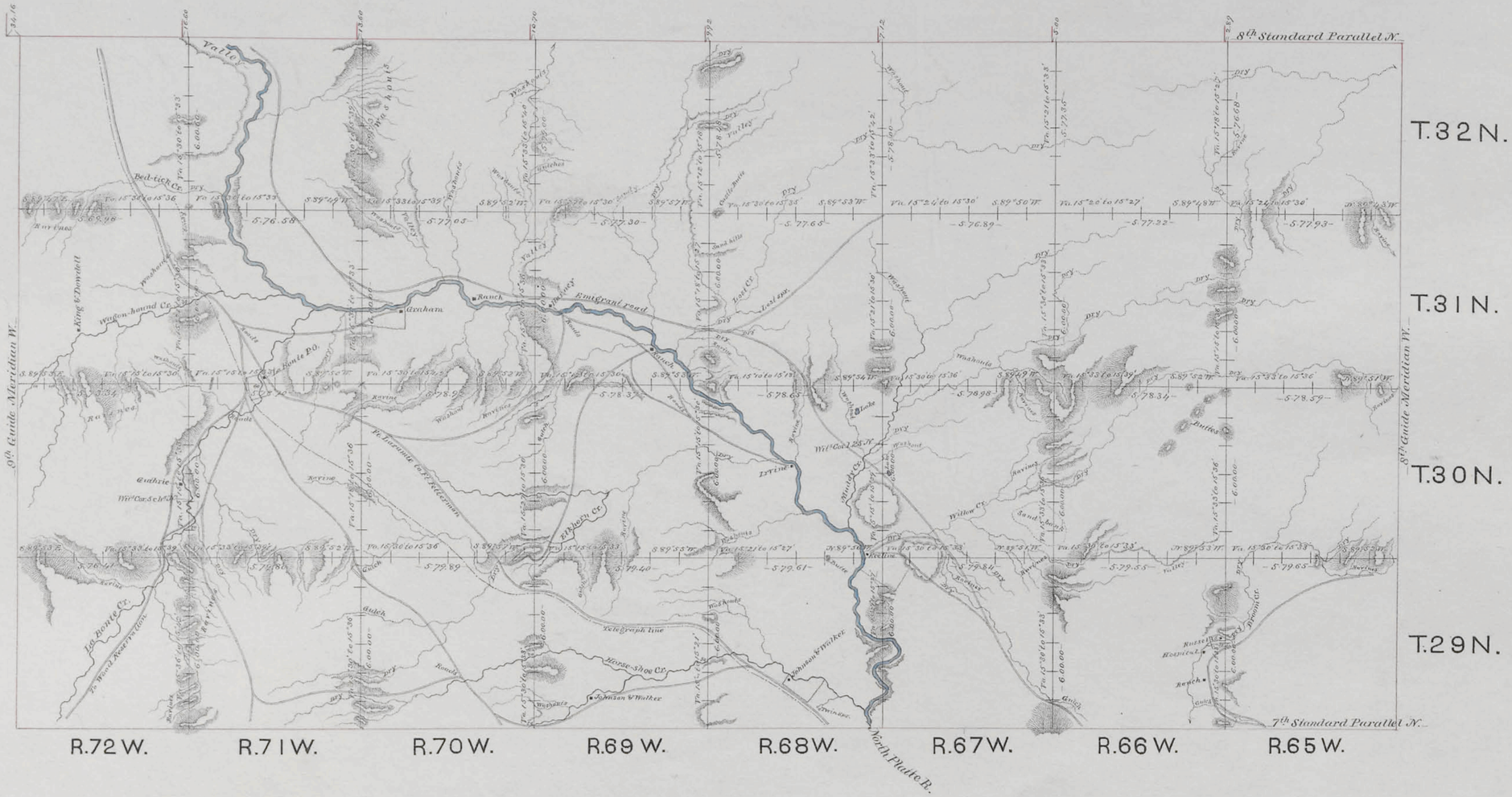

Surveys designated.	By whom surveyed.	Date of contract.	Amount of surveys			When surveyed
			Mls	Chs	Lks	
Exterior lines.	Wm B. Yerby	May 7, 1879.	311	18	18	Sept. & Oct. 1879.
Connections.	" " "	" " "		65	83	" " " "

I hereby certify that the above diagram of the exterior lines of Townships 29, 30, 31 & 32 N. Ranges 65 to 72 inclusive, West of the 6th Principal Meridian, in Wyoming Territory, is strictly conformable to the original field notes of the survey thereof, on file in this office, which have been examined and approved.

Surveyor General's Office,
Cheyenne, Wyo. Feby. 7, 1880.

Edw. C. David
Surveyor General.

Click Here for Field Notes

Retracement Notes, All or Part

(10)

SEVENTH STANDARD PARALLEL NORTH,

From the 8th to the 9th Guide Meridian West, between Townships 28 and 29 N. in Ranges 65 to 72 inclusive, West of the 6th Prin.l Meridian,
Course, S.89°47' W.



Surveys designated.	By whom surveyed.	Date of contract.	Amount of surveys.	When surveyed.
7th Standard Parallel N.	William B. Yerby	May 7th 1879.	48 Miles	June, 1879.

I hereby certify that the above diagram of the 7th Standard Parallel N. from the 8th to the 9th Guide Meridian W. between Townships 28 & 29 N. in Ranges 65 to 72 inclusive, W. of the 6th Principal Meridian, Wyoming Territory, is strictly conformable to the original field notes of the survey thereof, on file in this office, which have been examined and approved.

Surveyor General's Office,
Cheyenne, Wyo. Oct. 16, 1879.

Edw. C. David
Surveyor General.