Acces. 6446

Click Here for Field Notes

ORIGINAL

TOWNSHIP No. 54 NORTH , RANGE No. 77 WEST OF THE SIXTH PRINCIPAL MERIDIAN, WYO.

DEPENDENT RESURVEY

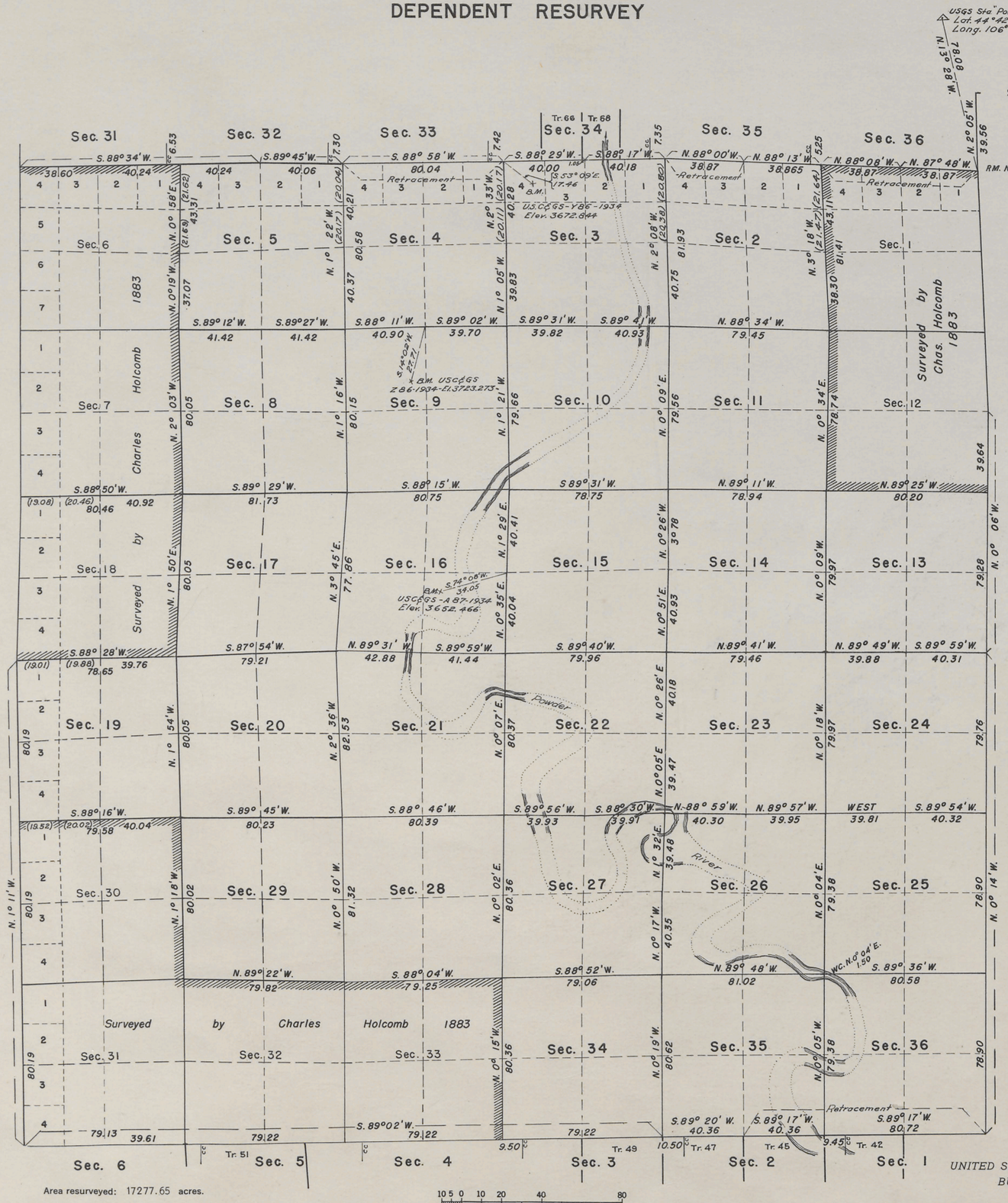

Area resurveyed: 17277.65 acres.

Scale in chains: 10 5 0 10 20 40 80

Magnetic declination 15° 50' E.

Geographic Position NE. cor. Tp.
Latitude, 44°41'31.1" N.
Longitude, 106°03'43.6" W.

MEMORANDUM

This plat represents a retracement and reestablishment of a portion of the original township boundary and subdivisional lines designed to restore all corners in their true original locations according to the best available evidence; the lottings and areas are as shown on the plat approved September 10, 1883.

Resurvey authorized by General Land Office teletype, dated March 27, 1946.

Resurvey executed by Russell C. MacDonald, beginning April 12, 1946, and completed May 6, 1947, pursuant to special instructions for Group No. 209, dated April 5, 1946.

HISTORY OF SURVEYS

Township surveyed by Charles Holcomb, 1883.
North boundary resurveyed by Mark M. Kelley, 1914.
South boundary resurveyed by Mark D. King, 1920.

UNITED STATES DEPARTMENT OF THE INTERIOR
BUREAU OF LAND MANAGEMENT
Washington, D. C., September 9, 1948

This plat is strictly conformable to the approved field notes, and the survey, having been correctly executed in accordance with the requirements of law and the regulations of this bureau, is hereby accepted.

For the Director:

William H. Richards

Acting Chief, Branch of Surveys

J.B.M. & R.C.M.

R. E. C. 4-9-49

1700-A

Filed April 4 - 1949

54 - 77

Click Here for Field Notes

(22)

2387

6.5

TOWNSHIP Nº 54 NORTH, RANGE Nº 77 WEST of the 6TH Principal MERIDIAN.

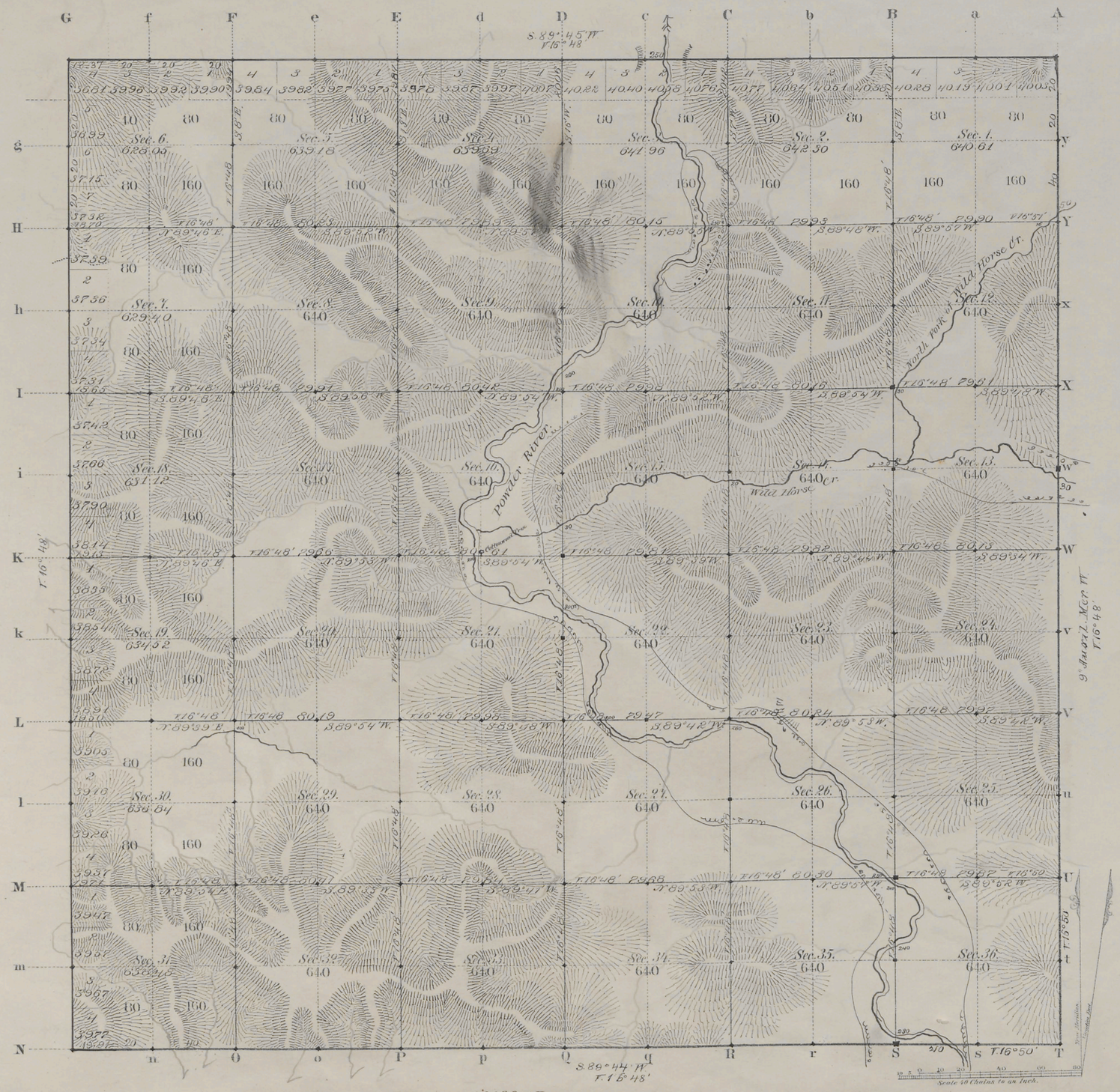

Total number of Acres. 23002.15

Surveys Designated	By Whom Surveyed	Date of Contract	Amount of Surveys Mls Chs Lks	When Surveyed	Magnetic Declination
S. W. & N. Township lines	Chas Halcomb	July 12, 1882	17 78 28	March 27 & 28, 1883	16° 48' East
Subdivisions	" " "	" " "	59 76 30	May 4-9 1883	16° 48' "
Connections					
9th Aust. M.N.	" " "	" " "	6 00 00	March 13, 1883	

The above Map of Township Nº 54 North Range Nº 77 West of the Sixth Principal Meridian Wyoming Territory is strictly conformable to the field notes of the survey thereof on file in this Office, which have been examined and approved

Surveyor Generals Office,
Cheyenne Wyoming
September 10th 1883

Edw. C. David
Surv. Genl.

A. Gast & Co. St. Louis Mo.

1700

54 - 77

(22) 2377 **Click Here for Field Notes** 62

Indexed

EXTERIOR LINES.

MAGNETIC VARIATION EAST.
SCALE 3 MILES TO 1 INCH.

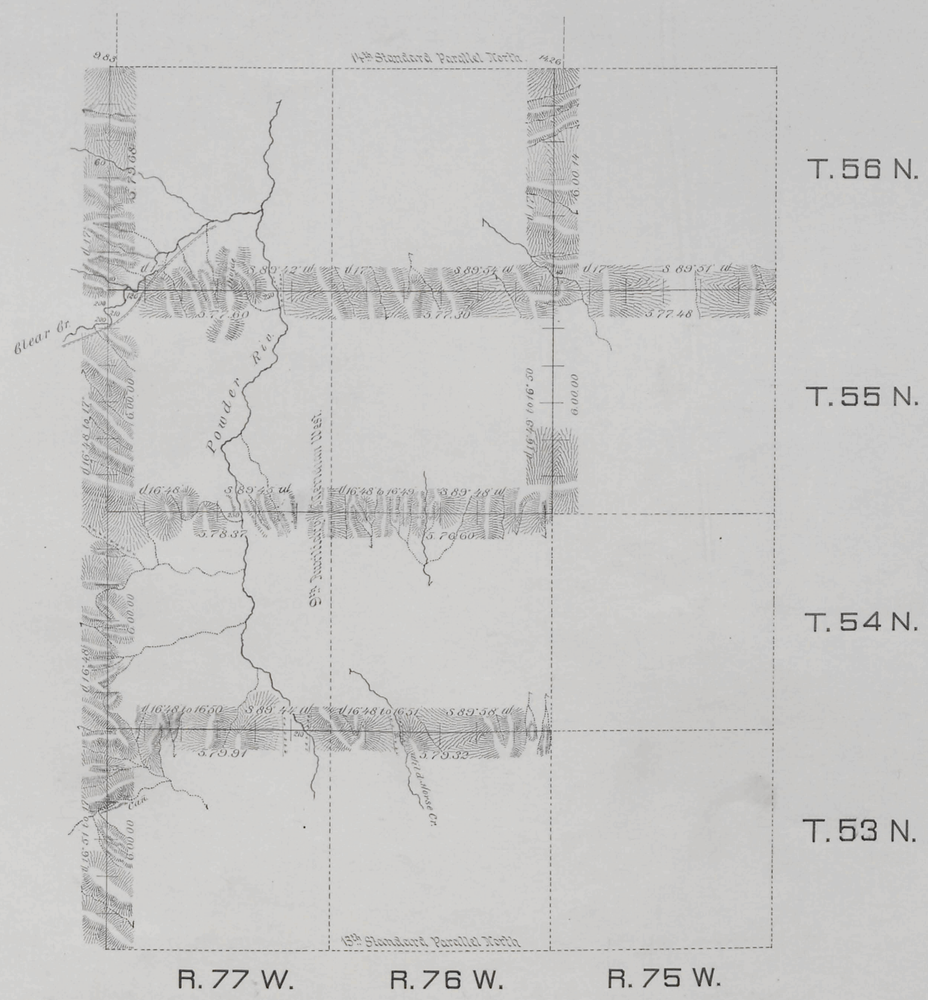

Surveys Designated.	By Whom Surveyed.	Date of contract.	Amount of Surveys	When Surveyed.
Exterior lines	Chas. Holcomb	July 12, 1882	77 66 40	Mar 21-30, 1883.
Connections	" " "	" " "	24 09	" " "

I hereby certify that the above diagram of the exterior lines of Townships No. 55 & 56 North, Range No. 75 West, and Townships No. 53, 54, 55, and 56 North, Ranges 76 and 77 West of the 6th Principal Meridian —Wyoming Territory— is strictly conformable to the field notes of the survey thereof on file in this office, which have been examined and approved.

Surveyor General's Office,
Cheyenne Wyo
September 10th 1883

Edw. C. David
Surveyor General.

1697

(22) Surveyed 2378

Click Here for Field Notes

63

9TH AUXILIARY MERIDIAN WEST.

In Townships 53, 54, 55, 56, North, between Ranges 76 & 77 West of the 6th Prin. Mer. Wyom. Ter.
Magnetic Variation East. Scale 40 chains to 1 inch.

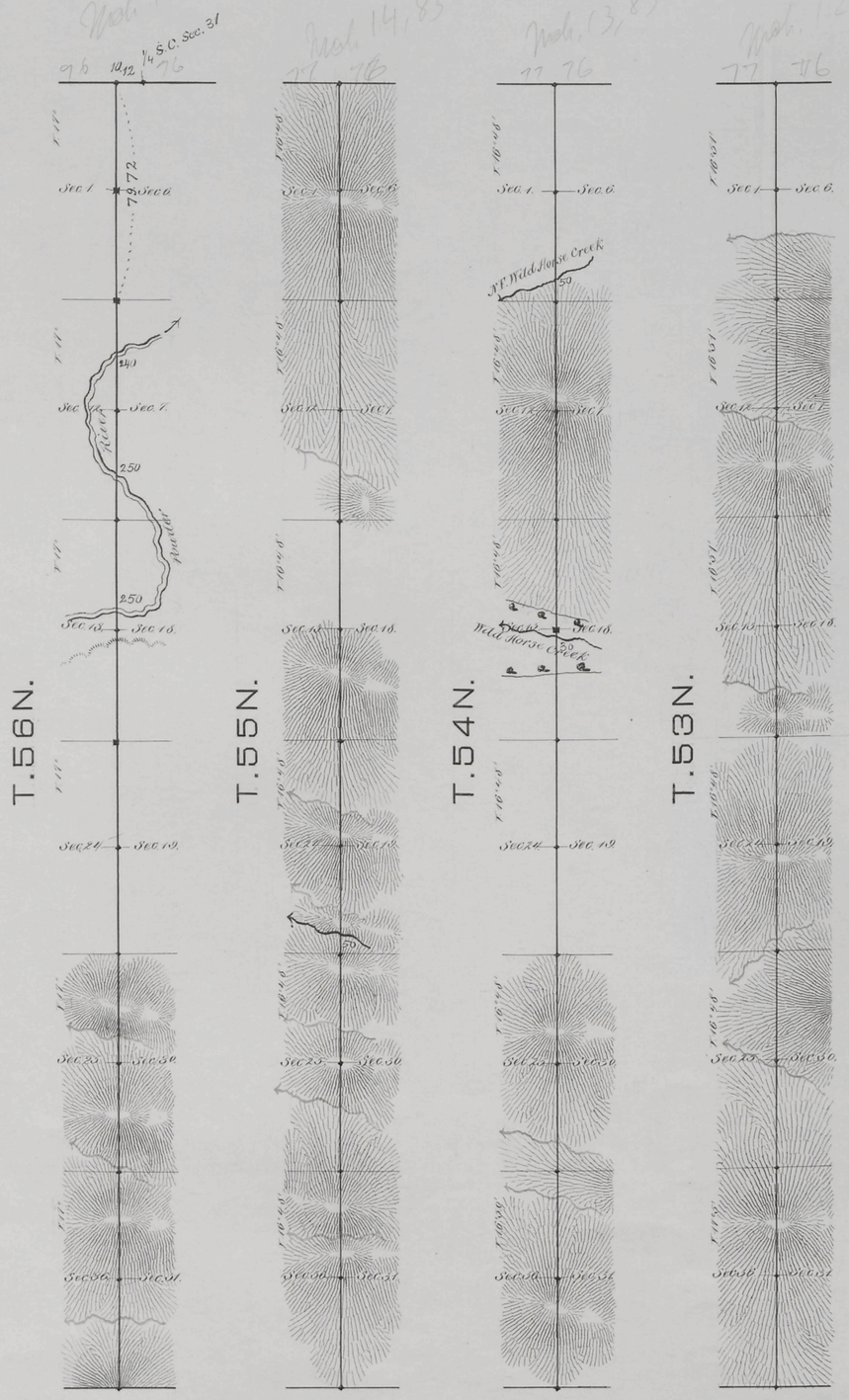

Surveys Designated	By Whom Surveyed	Date of Contract	Amount of Surveys M.	Chs.	L.	When Surveyed
9th Auxiliary M. P.	Chas. Holcomb	July 12, 1882	23	79	72	March 12-15, 1883
Connection	" " "	" " "		10	12	" " "

I hereby certify that the above diagram of the 9th Auxiliary Meridian West, in Townships 53, 54, 55, 56 North, Ranges 76 & 77 West of the 6th Principal Meridian Wyoming Territory is strictly conformable to the field notes of the survey thereof on file in this Office which have been examined and approved.

Surveyor Generals Office
Cheyenne Wyoming
Sept. 10th 1883

Edw. C. David
Surveyor General

1698