Click Here for Field Notes

TOWNSHIP 54 NORTH, RANGE 78 WEST, OF THE SIXTH PRINCIPAL MERIDIAN, WYOMING.

DEPENDENT RESURVEY

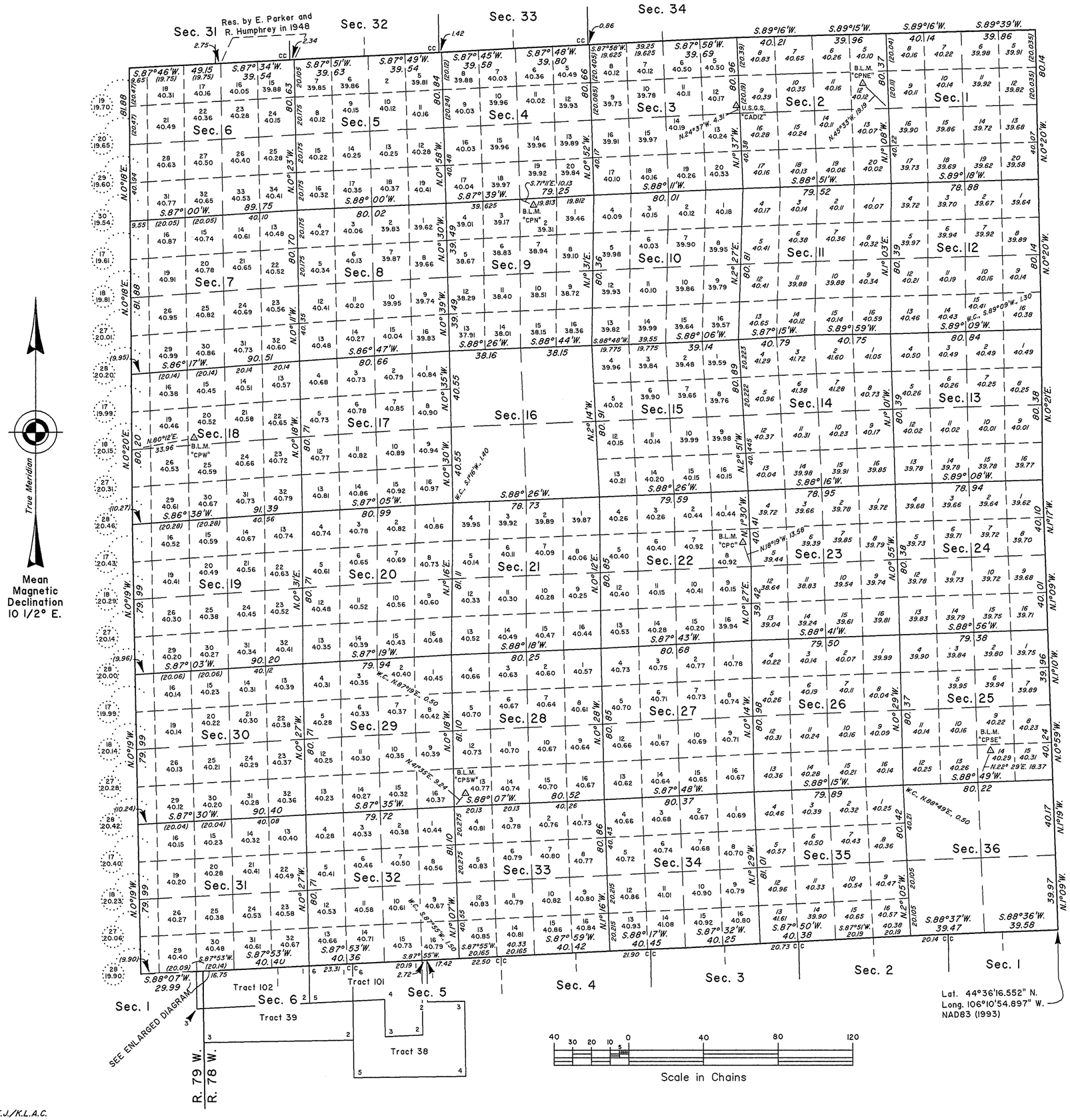

ENLARGED DIAGRAM

(Not to Scale)

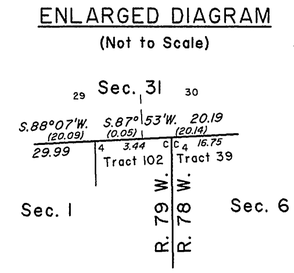

A history of surveys is contained in the field notes.

This plat represents the dependent resurvey of the south, east and west boundaries, a portion of the north boundary and the subdivisional lines, designed to restore the corners in their true original locations according to the best available evidence, T. 54 N., R. 78 W., Sixth Principal Meridian, Wyoming.

Certain modified lots and areas shown hereon pertain to Federal interest estate only. Except as indicated hereon, the lotting and areas are as shown on the plat approved November 1, 1883.

Survey executed by James E. Jacob, Cadastral Surveyor, beginning May 16, 2007, and completed November 19, 2007, pursuant to Special Instructions and Assignment Instructions dated May 1, 2007, for Group No. 767, Wyoming.

UNITED STATES DEPARTMENT OF THE INTERIOR
BUREAU OF LAND MANAGEMENT

Cheyenne, Wyoming September 16, 2008

This plat is strictly conformable to the approved field notes, and the survey, having been correctly executed in accordance with the requirements of law and the regulations of this Bureau, is hereby accepted.

For the Director

John P. Lee

John P. Lee
Chief Cadastral Surveyor for Wyoming

J.E.J./K.L.A.C.

OFFICIALLY FILED: September 16, 2008

Click Here for Field Notes

2551

TOWNSHIP No. 54 NORTH. RANGE No. 78 WEST of the 6TH Principal MERIDIAN.

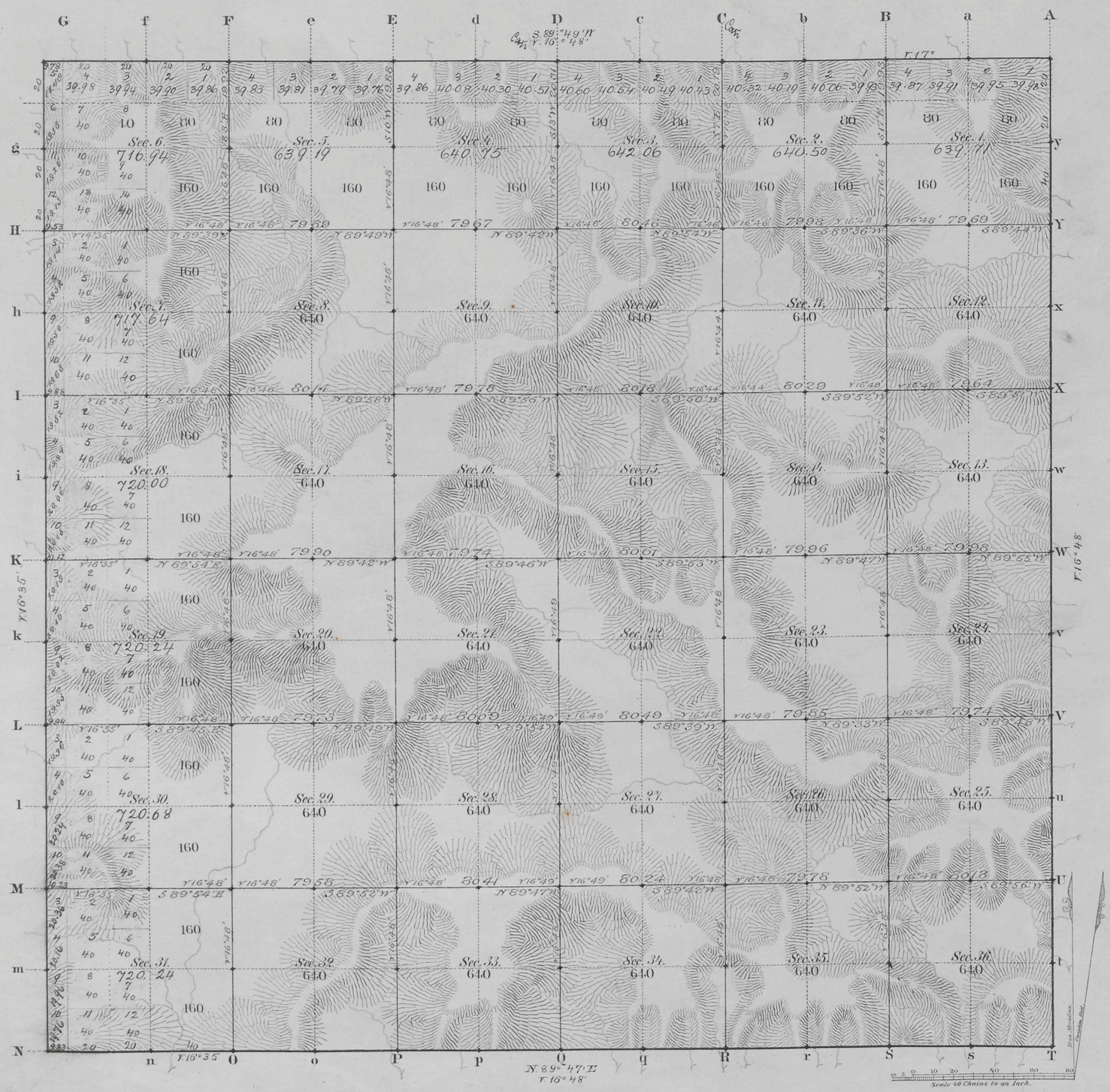

Total number of Acres. 23517.95

Surveys Designated	By Whom Surveyed	Date of Contract	Amount of Surveys Mls	Chs	Lks	When Surveyed	Magnetic Declination
W. S. & N. Township lines	Edw. F. Stahle	Sept. 21, 1880	18	19	61	Octob. 30, 1880; May 24, 25, 1883	16° 46' East
Subdivisions	" " "	" " "	60	49	88	July 18 - 20, 1883	16° 48' " "
Connections							
E. Township l	Chas. Holcomb	July 12, 1882	6	00	00	March 28, 1883	

The above Map of Township No. 54 North Range No. 78 West of the Sixth Principal Meridian Wyoming Territory is strictly conformable to the field notes of the survey thereof on file in this Office, which have been examined and approved

Surveyor General's Office,
Cheyenne Wyoming
November 1st 1883

Edw. C. David
Sur. Genl.

A. Gast & Co., St. Louis Mo.

1784

54 - 78

(23) Indexed 2639

Click Here for Field Notes

EXTERIOR LINES.

Scale 3 miles to 1 inch. Magnetic Variation E.

M O N T A N A.

North Boundary of Wyoming

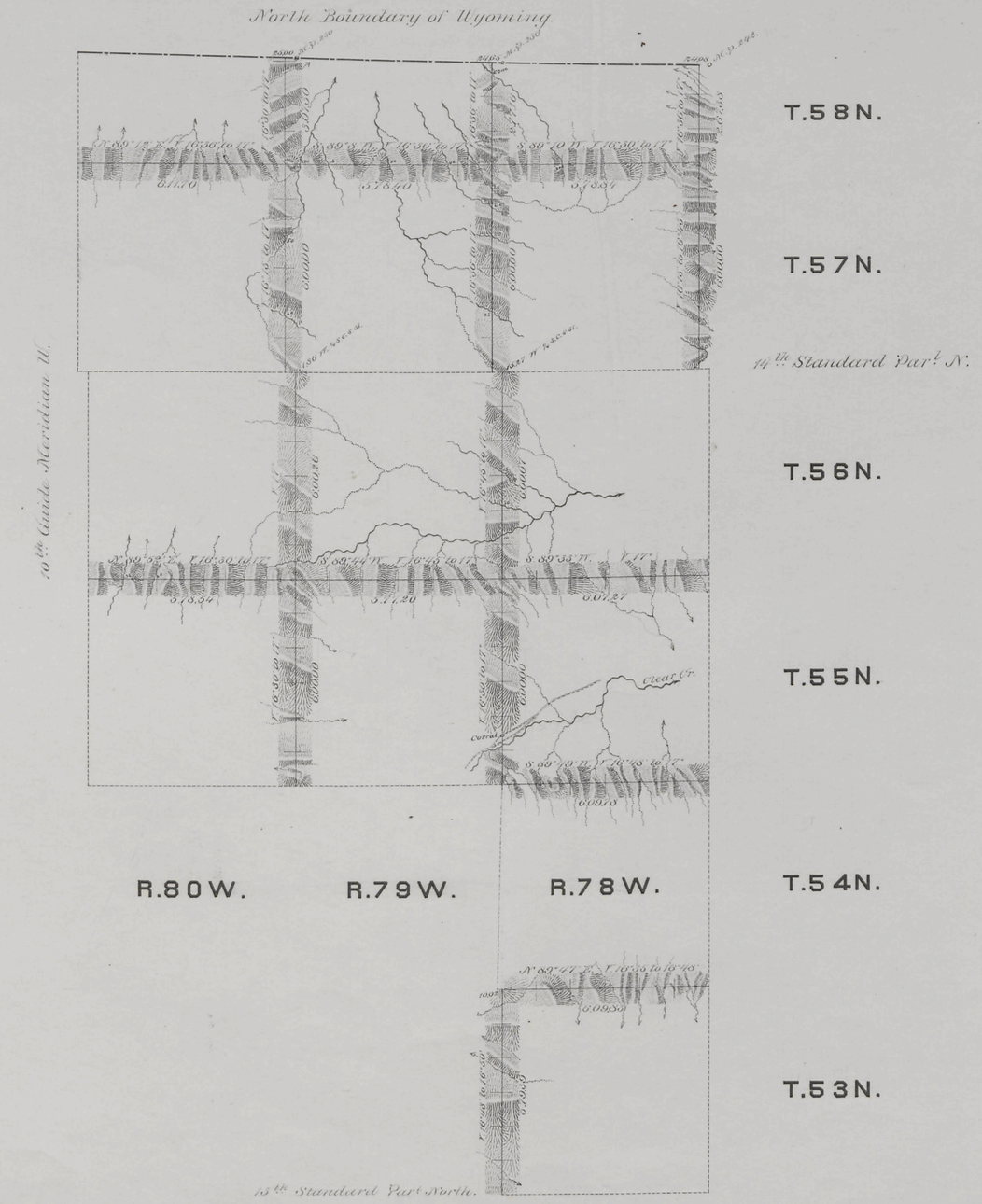

Surveys designated	By whom surveyed	Date of contract.	Amt. of surveys			When surveyed.
			Mls.	chs.	lks.	
Exterior lines	Ed. F. Stahle	Sept. 21. 1880	105	23	12	May 24-June 11. 1883.
Connections.	- - -	- - -	1	30	88	- - -

I hereby certify that the above diagram of T. 53 & 54 N. R. 78 W. & T. 55, 56, 57 & 58 N. R. 78, 79, & 80 West of the 6th Principal Meridian Wyoming Territory, is strictly conformable to the field notes of the survey thereof on file in this Office, which have been examined and approved.

Surveyor Generals Office,
Cheyenne Wyo. November 1st 1883.

Edw. C. Dawes
Surveyor General.

1812