Click Here for Field Notes

ORIGINAL

TOWNSHIP 54 NORTH, RANGE 79 WEST, OF THE SIXTH PRINCIPAL MERIDIAN, WYOMING.

DEPENDENT RESURVEY

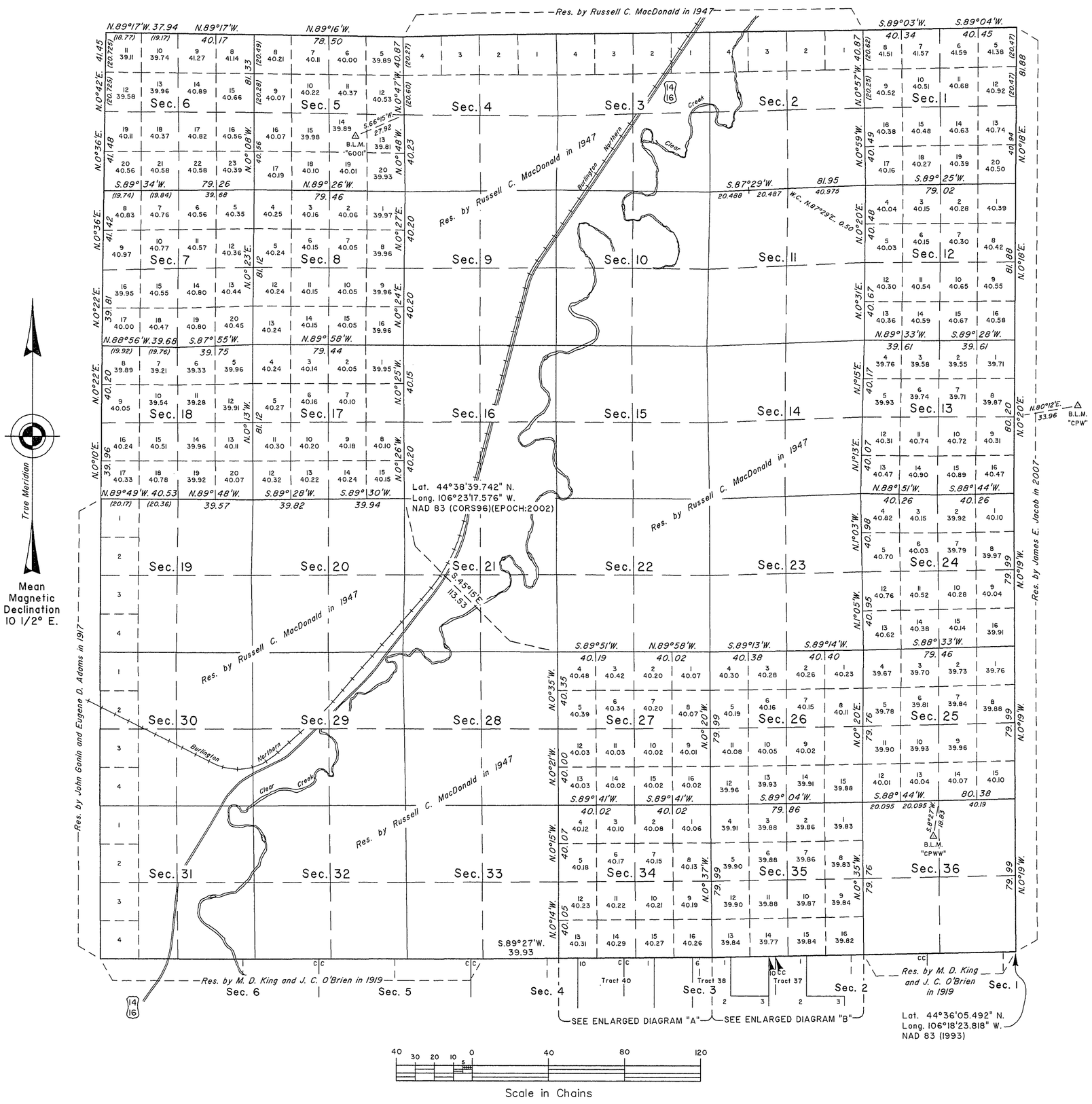

ENLARGED DIAGRAM "A"

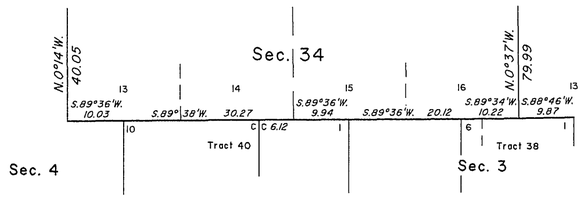

ENLARGED DIAGRAM "B"

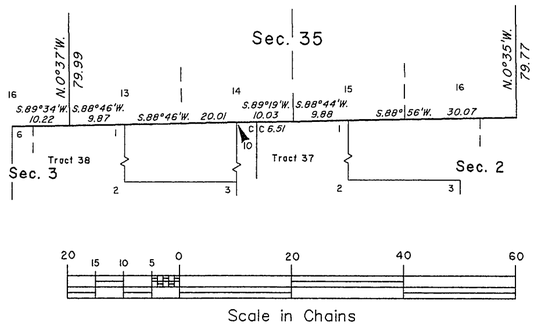

A history of surveys is contained in the field notes.

This plat represents the dependent resurvey of a portion of the south and west boundaries, portions of the north boundary, and portions of the subdivisional lines, designed to restore the corners in their true original locations according to the best available evidence, T. 54 N., R. 79 W., Sixth Principal Meridian, Wyoming.

Certain modified lots and areas shown hereon pertain to Federal interest estate only. Except as indicated hereon, the lotting and areas are as shown on the plat approved October 22, 1881.

Survey executed by James E. Jacob, Cadastral Surveyor, beginning April 29, 2008, and completed August 26, 2008, pursuant to Special Instructions and Assignment Instructions dated April 21, 2008, for Group No. 791, Wyoming.

UNITED STATES DEPARTMENT OF THE INTERIOR
BUREAU OF LAND MANAGEMENT

Cheyenne, Wyoming October 9, 2009

This plat is strictly conformable to the approved field notes, and the survey, having been correctly executed in accordance with the requirements of law and the regulations of this Bureau, is hereby accepted.

For the Director

John P. Lee

John P. Lee
Chief Cadastral Surveyor for Wyoming

J.E.J.

OFFICIALLY FILED: October 9, 2009