(25)

Click Here for Field Notes

860

100

TOWNSHIP No. 54 NORTH. RANGE No. 84 WEST of the 6TH Principal MERIDIAN.



Total number of Acres. 3997.32

Surveys Designated	By Whom Surveyed	Date of Contract	Amount of Surveys Mls	Chs	Lks	When Surveyed	Magnetic Declination
L Township line run West	Ed. L. Stable	Sept. 24, 1880	2	38	45	Novbr. 18, 1880	17° East
Subdivisions	" "	" "	9	02	22	Janry. 24, 1882	17°15' "
Connections							
L Tp. line run N 89° 45' W.	" "	" "	3	40	88	Octob. 23, 1881	
K Township line	" "	" "	0	40	27	Decs. 23, 1881	

The above Map of Township No. 54 North Range No. 84 West of the Sixth Principal Meridian Wyoming Territory is strictly conformable to the field notes of the survey thereof on file in this Office, which have been examined and approved.

Surveyor Generals Office,
Cheyenne Wyoming
February 27th 1884

Edw. C. Davis
Surv. Genl.

A. Gast & Co., St. Louis Mo.

54-84

642A

Click Here for Field Notes

(12) 859 9

TOWNSHIP No. 54 NORTH, RANGE No. 84 WEST of the 6th Principal MERIDIAN.

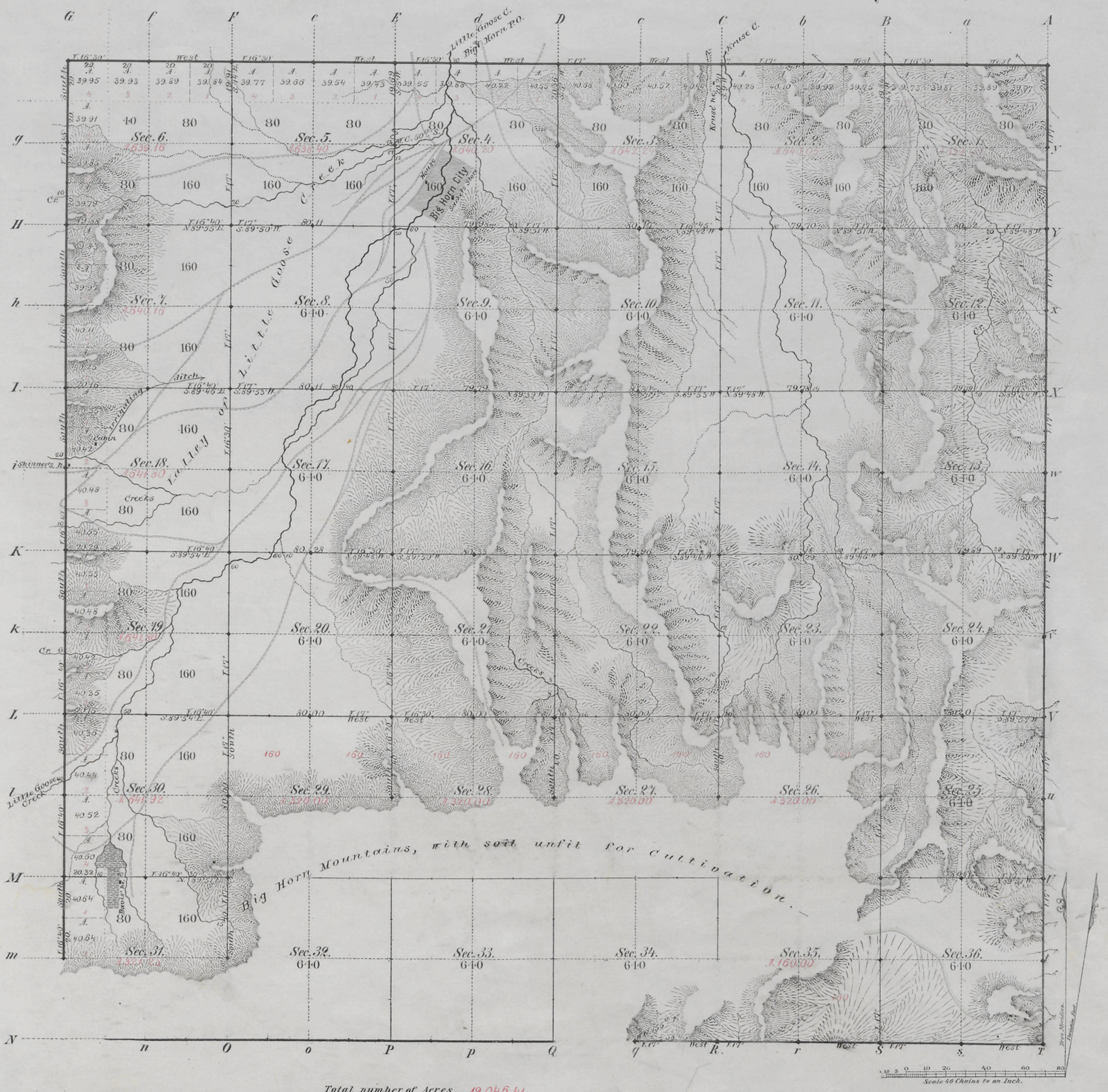

Total number of Acres. 19,046.41

Surveys Designated	By Whom Surveyed	Date of Contract	Amount of Surveys Mls	Chs	Lks	When Surveyed	Magnetic Declination
N.E. & Part of S.W. Township lines	Ed. F. Stahle	Septemb. 21, 1880	19	78	45	Novemb. 13, 1880	16°55' East
Subdivisions	" " "	" " "	51	2	22	April 2nd 1881	17° " "
Connections							

The above Map of Township No. 54 North of Range No. 84 West of the Sixth Principal Meridian Wyoming Territory is strictly conformable to the field notes of the survey thereof on file in this Office, which have been examined and approved

Surveyor General's Office,
Cheyenne Wyoming
Oct. 22nd 1881.

Edw. C. Davis
Sur. Genl.

642

A. Gast & Co., St. Louis, Mo.

54 - 84

(25)

3259

Click Here for Field Notes

88

EXTERIOR LINES

Magnetic Variation East. Scale 3 miles to 1 inch

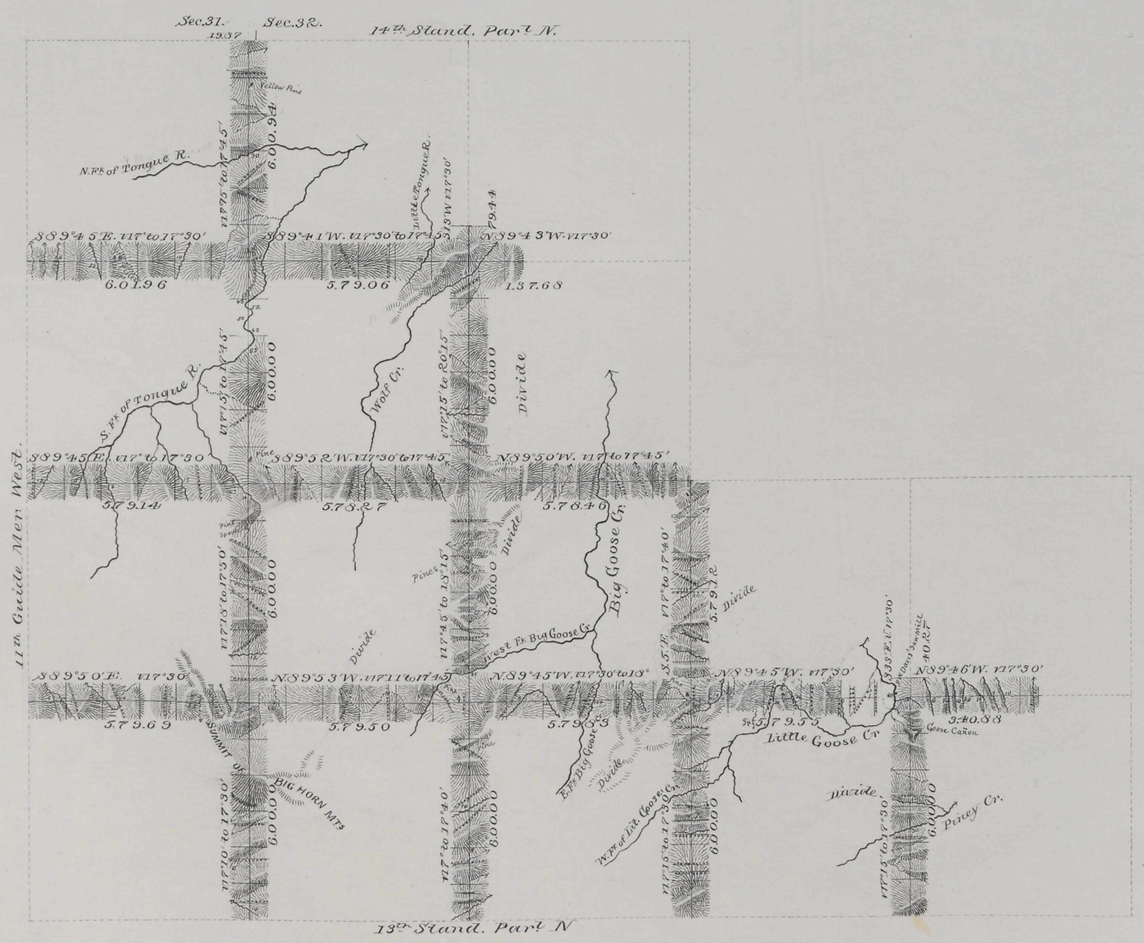

T. 56 N.

T. 55 N.

T. 54 N.

T. 53 N.

R. 88 W. R. 87 W. R. 86 W. R. 85 W. R. 84 W.

Surveys Designated	By Whom Surveyed	Date of Contract	Amount of Surveys Mls	Chs	Lks	When Surveyed
Exterior lines	Ed. F. Stuhle	Sept 21 1880	120	33	79	Dec 23d 1881 to October 23d 1883
Connections	" "	" " "		19	87	" " "

I hereby certify that the above diagram of the Exterior lines of Tp's 53 & 54 N. R's 85 & 86 W. and Tp's 53, 54, 55 & 56 N. R's 87 & 88 W. of the 6th P.M. Wyo. Ter. is strictly conformable to the field notes of the survey thereof on file in this Office which have been examined and approved.

Surveyor General's Office
Cheyenne Wyoming
February 27th 1884

Edw. C. David
" Surr. Genl.

2025

Click Here for Field Notes

(12) 865

13

EXTERIOR LINES.

Scale, 3 miles to an. inch. *Magnetic variat. East.*

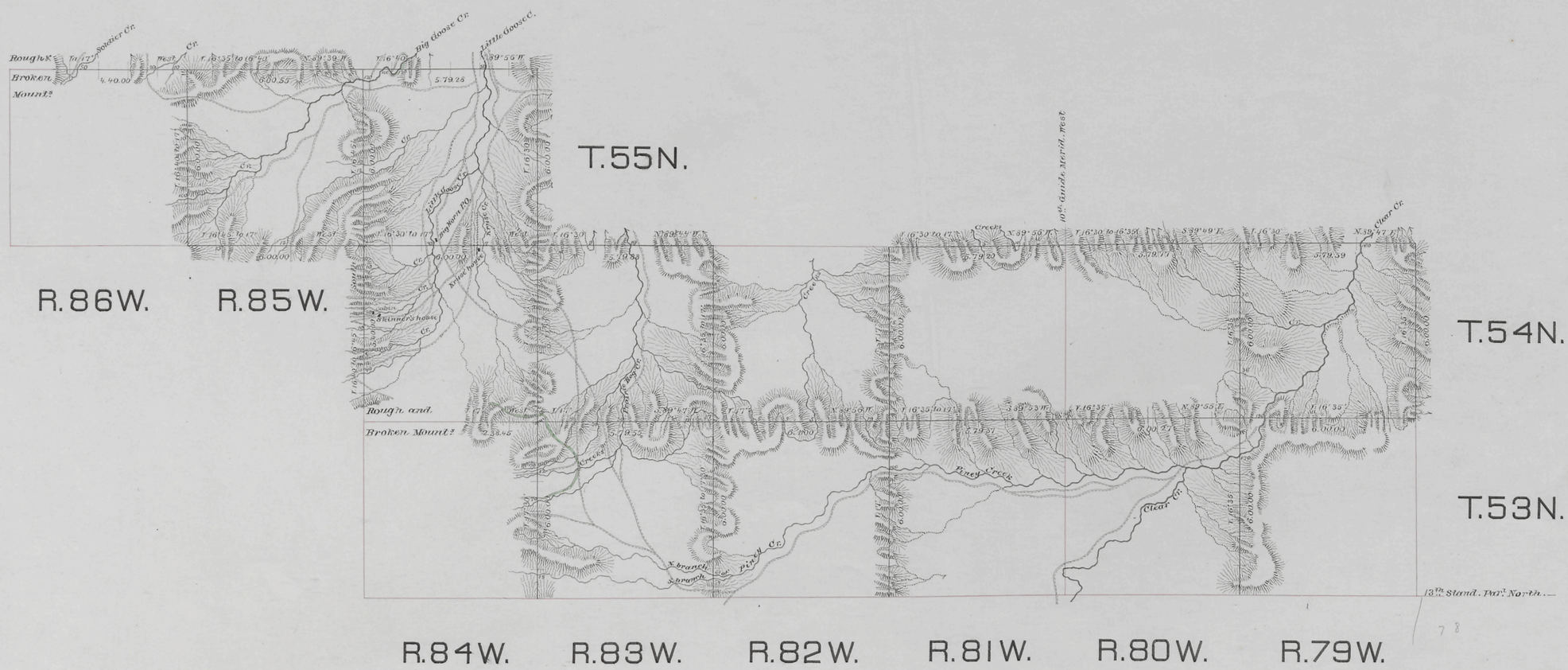

Surveys Designated	By whom surveyed	Date of Contract	Amount of Surveys mls.	chs.	lks.	When Surveyed
Exter lines of T.53 N. R.82 W.	Ed. F. Stable	August 12, 1880	18	1	00	November 9, 1880
Rest of Exterior lines	" " "	Septbr 21, 1880	144	35	91	November 25, 1880

I hereby certify that the above diagram of the exterior lines of Townships 53 and 54 North, Ranges 79 to 84 West, & Township 55 North, Ranges 84 to 86 West of the 6th Principal Meridian, Wyoming Territory is strictly conformable to the field notes of the survey thereof on file in this Office, which have been examined and approved.

Surveyor General's Office,
Cheyenne, Wyo. Oct. 22nd 1881.

Edw. C. David
Surveyor General.

646