(26)

3304

Click Here for Field Notes

12

TOWNSHIP No. 54 NORTH, RANGE No. 88 WEST of the 6TH Principal MERIDIAN.

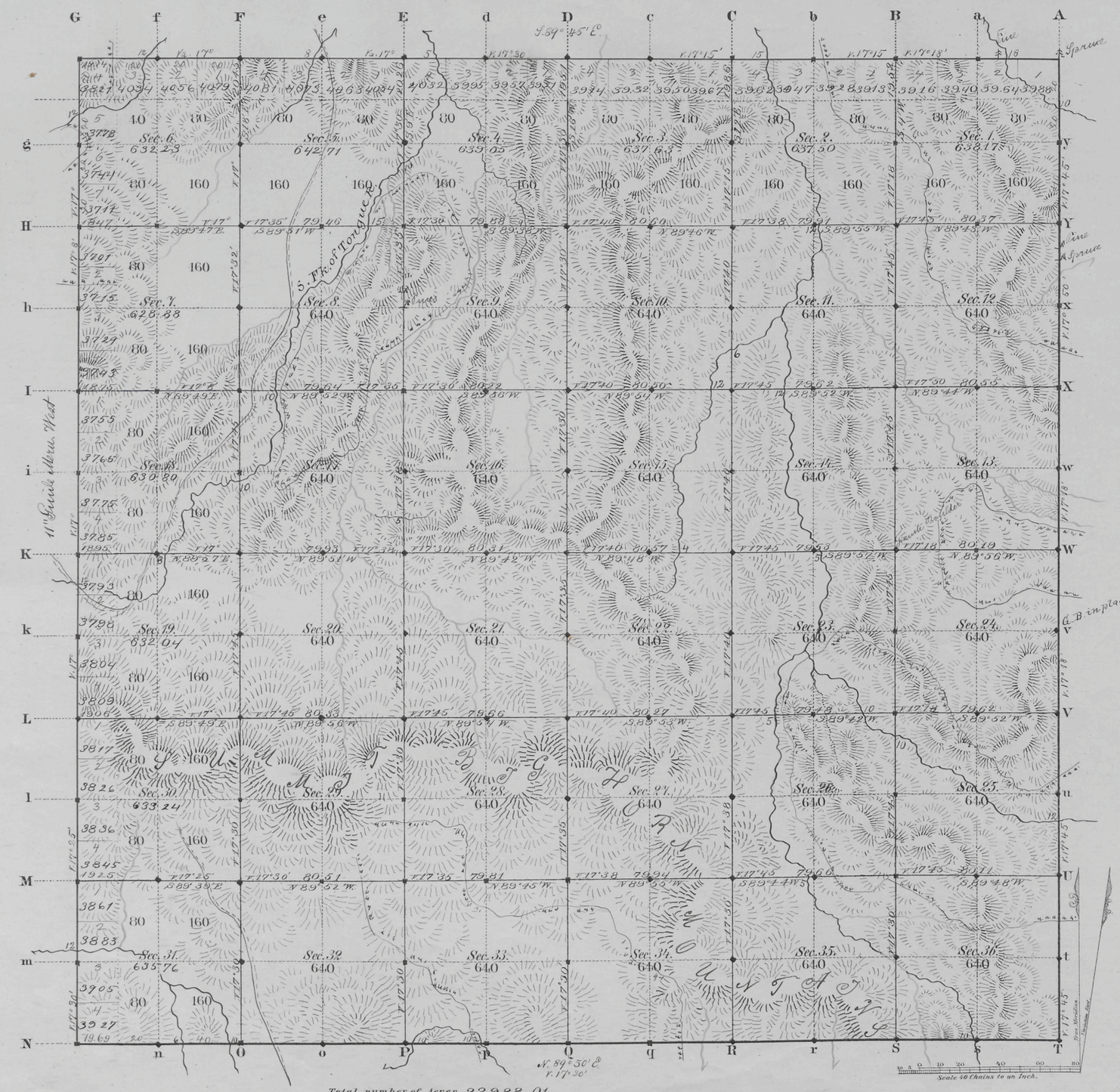

Total number of Acres. 22,988.01

	Surveys Designated	By Whom Surveyed	Date of Contract	Amount of Surveys Mls	Chs	Lks	When Surveyed	Magnetic Declination
E.S.N.	Township lines	Ed. S. Hahle	Sept. 21, 1880	17	78	83	January 1, 1882, and Oct. 9 & 12, 1883	17° 25' East
	Subdivisions	" "	" "	39	74	75	Octob. 22-25, 1883	17° 38' " "
	Connections							
	11th Guide M. W.	" "	" "	6	00	00	Octob. 10, 1883	

The above Map of Township No. 54 North Range No. 88 West of the Sixth Principal Meridian Wyoming Territory is strictly conformable to the field notes of the survey thereof on file in this Office, which have been examined and approved

Surveyor General's Office,
Cheyenne Wyoming
February 27th 1884

Edw. C. Laird
Surv. Genl.

A. Gast & Co., St. Louis Mo.

2052

54 - 88

(25)

3259

Click Here for Field Notes

88

EXTERIOR LINES

Magnetic Variation East. Scale 3 miles to 1 inch

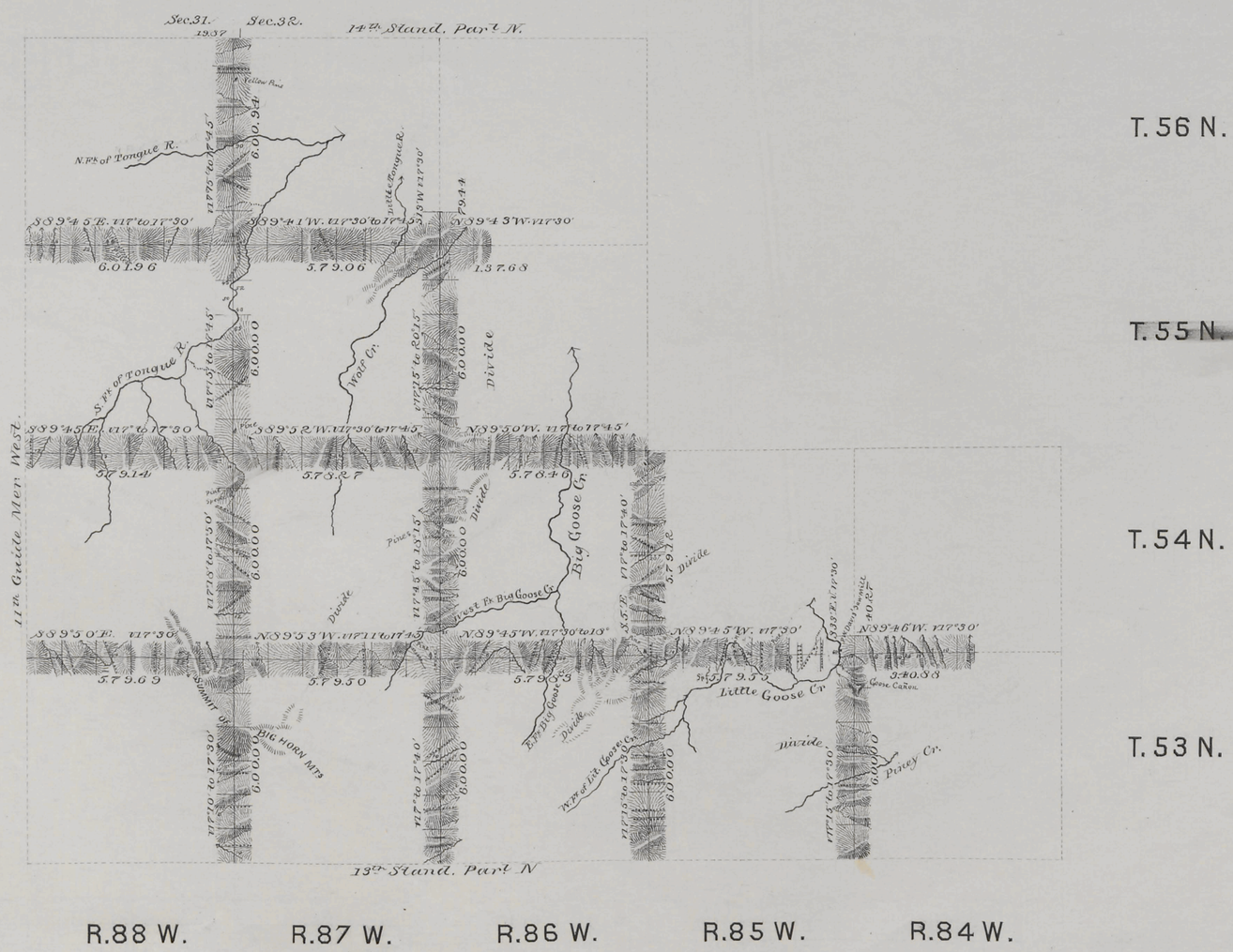

T. 56 N.

T. 55 N.

T. 54 N.

T. 53 N.

R. 88 W. R. 87 W. R. 86 W. R. 85 W. R. 84 W.

Surveys Designated	By Whom Surveyed	Date of Contract	Amount of Surveys Mls	Chs	Lks	When Surveyed
Exterior lines	Ed. F. Stahle	Sept 21 1880	120	33	79	Dec 23d 1881 to October 23d 1883
Connections	" "	" " "		19	87	" " "

I hereby certify that the above diagram of the Exterior lines of Tp's 53 & 54 N. R's 85 & 86 W. and Tp's 53, 54, 55 & 56 N. R's 87 & 88 W. of the 6th P.M. Wyo. Ter. is strictly conformable to the field notes of the survey thereof on file in this Office which have been examined and approved.

Surveyor General's Office
Cheyenne Wyoming
February 27th 1884

Edw. C. David
Surr. Genl.

2025

(26)

3312

Click Here for Field Notes

15

11th GUIDE MERIDIAN WEST.

In Tps 53.54.55 & 56 N. between R's 88 & 89 W. of the 6th P.M. Wyoming Territory

Scale 40 chs. to 1 inch. Magnetic Var. E.



Surveys Designated	By Whom Surveyed	Date of Contract	Amount of Surveys			When Surveyed.
			mls	chs	lks	
11th Guide Mer.n W.	Ed. F. Stahle	Sep. 21st 1880	23	79	38	Oct. 8-11 1883
Connections	" "	" "		15	54	" "

I hereby certify that the above diagram of the 11th Guide Meridian West in Tps 53, 54, 55 & 56 N. between R's 88 & 89 W. of the 6th P.M. Wyo. Ter. is strictly conformable to the field notes of the survey thereof on file in this office, which have been examined and approved.

Surveyor General's Office,
Cheyenne Wyoming February 27th 1884 } Edw. C. David Surveyor General.

2056