ORIGINAL

TOWNSHIP 54 NORTH, RANGE 90 WEST, OF THE SIXTH PRINCIPAL MERIDIAN, WYOMING.

AMENDED PROTRACTION DIAGRAM UNIT IE
(UNSURVEYED)

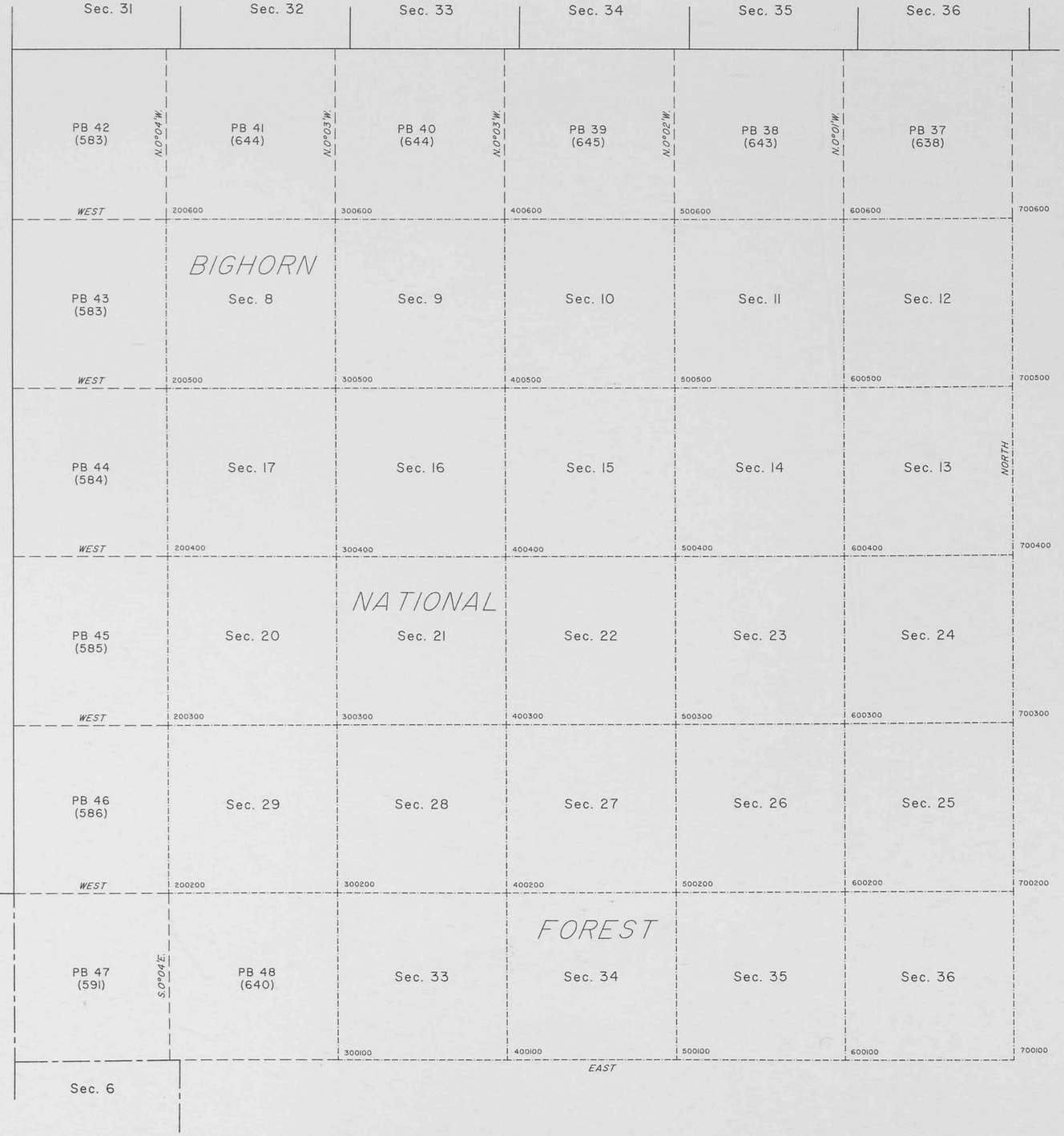

National Forest Boundary
Previously Surveyed Lines
Protracted Lines
Reliable Protracted Lines
R & T Random and True

Forest boundary as shown is taken from latest data available from U.S. Forest Service Geometronics Service Center.

40 30 20 10 0 40 80 120
Scale in Chains

This amended protraction diagram is prepared in accordance with Instruction Memorandum No. 93-353, dated September 16, 1993, titled "Revised Procedure for Developing Protraction and Amended Protraction Diagrams."

NAD 1983

Point ID	Latitude	Longitude
200200	44°37'15.9606"	107°43'19.7875"
200300	44°38'08.0829"	107°43'19.8796"
200400	44°39'00.2051"	107°43'19.9717"
200500	44°39'52.3271"	107°43'20.0638"
200600	44°40'44.4490"	107°43'20.1560"
300100	44°36'23.8387"	107°42'06.7343"
300200	44°37'15.9612"	107°42'06.8081"
300300	44°38'08.0835"	107°42'06.8819"
300400	44°39'00.2056"	107°42'06.9558"
300500	44°39'52.3277"	107°42'07.0297"
300600	44°40'44.4496"	107°42'07.1037"
400100	44°36'23.8392"	107°40'53.7730"
400200	44°37'15.9617"	107°40'53.8286"
400300	44°38'08.0840"	107°40'53.8842"
400400	44°39'00.2062"	107°40'53.9399"
400500	44°39'52.3282"	107°40'53.9956"
400600	44°40'44.4501"	107°40'54.0514"
500100	44°36'23.8398"	107°39'40.8116"
500200	44°37'15.9622"	107°39'40.8491"
500300	44°38'08.0845"	107°39'40.8865"
500400	44°39'00.2067"	107°39'40.9240"
500500	44°39'52.3288"	107°39'40.9616"
500600	44°40'44.4507"	107°39'40.9991"
600100	44°36'23.8403"	107°38'27.8503"
600200	44°37'15.9627"	107°38'27.8696"
600300	44°38'08.0851"	107°38'27.8889"
600400	44°39'00.2072"	107°38'27.9082"
600500	44°39'52.3293"	107°38'27.9275"
600600	44°40'44.4512"	107°38'27.9468"
700100	44°36'23.8408"	107°37'14.8890"
700200	44°37'15.9633"	107°37'14.8901"
700300	44°38'08.0856"	107°37'14.8912"
700400	44°39'00.2078"	107°37'14.8923"
700500	44°39'52.3298"	107°37'14.8934"
700600	44°40'44.4518"	107°37'14.8945"

Latitudes and Longitudes are computed such that they portray standard sections for an elevation of 6000 ft. for this township.

The actual area of protracted blocks (PB) shown on this diagram may vary due to the reliability of the survey information used to determine the positions of the existing boundaries. A PB cannot be divided without further survey which may include establishment of monuments on reliably protracted lines.

This diagram does not constitute an official survey, but establishes the plan of survey, and may be used for leasing and administrative purposes only.

Unless otherwise shown, each unsurveyed section contains 640 acres.

UNITED STATES DEPARTMENT OF THE INTERIOR
BUREAU OF LAND MANAGEMENT

Cheyenne, Wyoming August 25, 1995

This diagram represents the official protraction of the rectangular system of surveys and is hereby approved.

For the Director

John P. Lee

Chief Cadastral Surveyor for Wyoming

MEW

AMENDED DIAGRAM IE - T. 54 N., R. 90 W.

Attention: Not an Official Survey

ORIGINAL

SHEET I OF 5

TOWNSHIP 53 and 54 NORTH, RANGE 89 and 90 WEST, OF THE SIXTH PRINCIPAL MERIDIAN, WYOMING.

AMENDED PROTRACTION DIAGRAM UNIT IE
(UNSURVEYED)

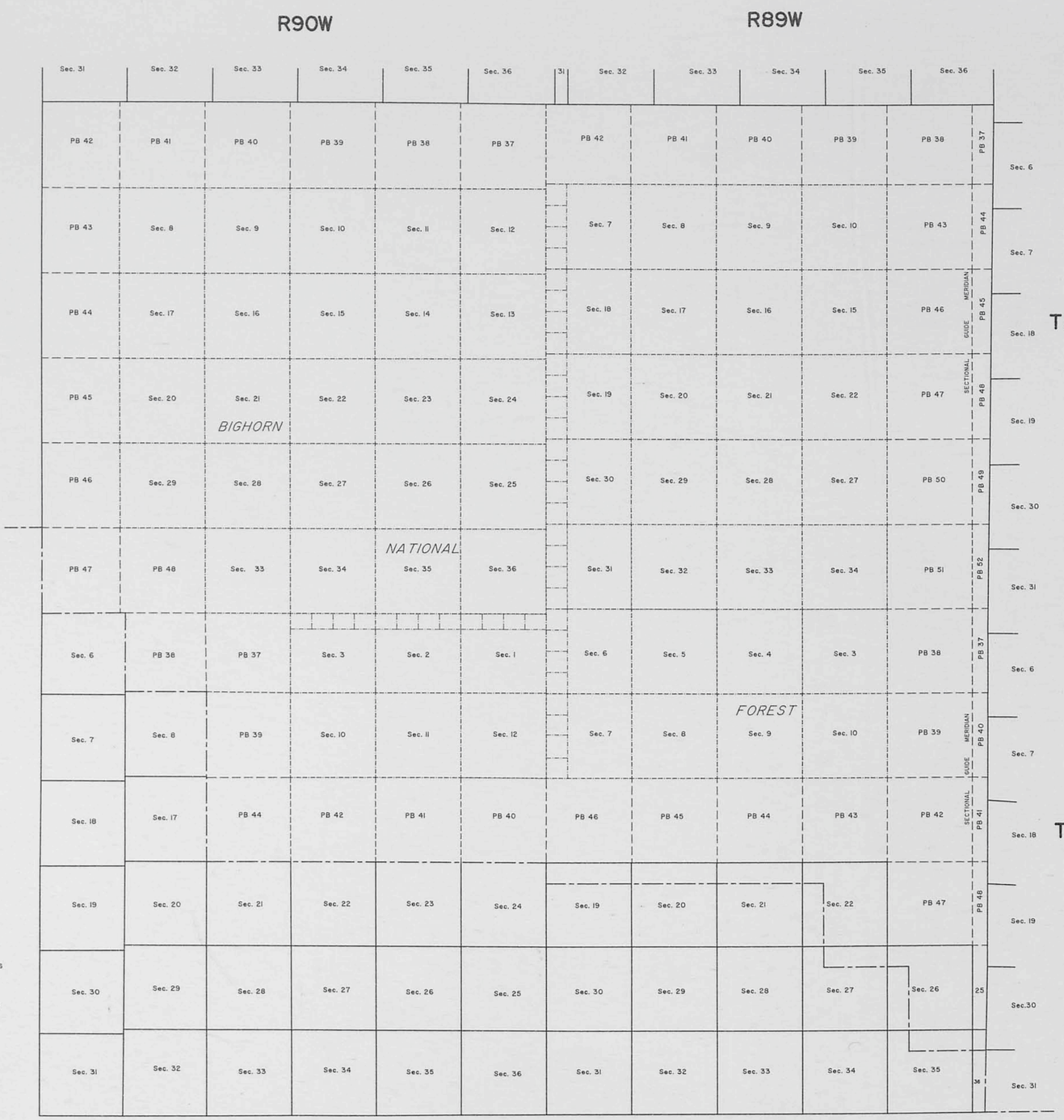

TOWNSHIP INDEX

T. 53 N., R. 89 W.	Sheet 2
T. 53 N., R. 90 W.	Sheet 3
T. 54 N., R. 89 W.	Sheet 4
T. 54 N., R. 90 W.	Sheet 5

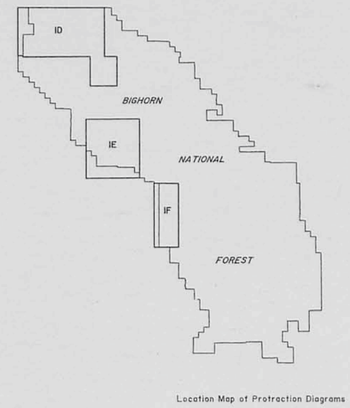

Location Map of Protraction Diagrams

———	National Forest Boundary
———	Previously Surveyed Lines
- - - - -	Protracted Lines
- - - - -	Reliable Protracted Lines
R & T	Random and True

Forest boundary as shown is taken from latest data available from U.S. Forest Service Geometronics Service Center.

80 60 40 20 10 0 80 160 240

Scale in Chains

UNITED STATES DEPARTMENT OF THE INTERIOR
BUREAU OF LAND MANAGEMENT

Cheyenne, Wyoming August 25, 1995

This diagram represents the official protraction index and is hereby approved.

For the Director

John P. Lee

Chief Cadastral Surveyor for Wyoming

AMENDED PROTRACTION DIAGRAM INDEX - UNIT IE

MEW

Attention: Not an Official Survey

30

60

Indexed

accession no 4294

Click Here for Field Notes

EXTERIOR LINES

Scale 1 inch = 2 miles Magnetic Var. East

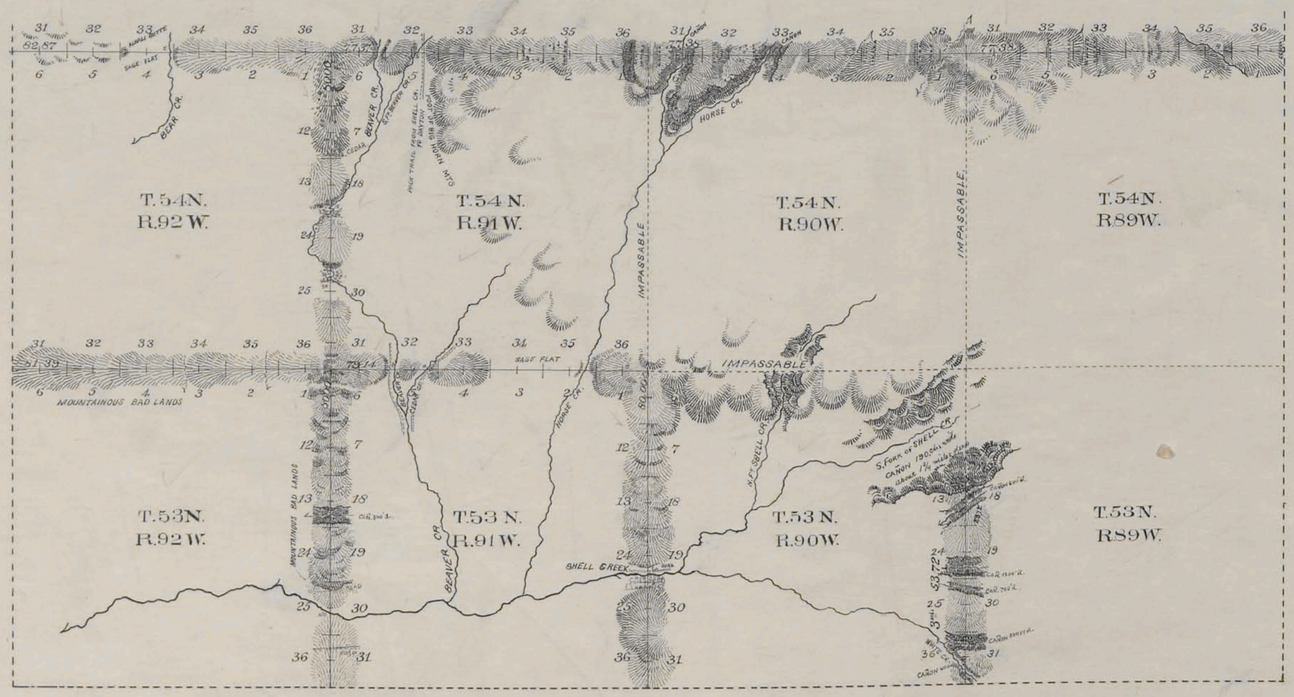

Township lines at minimum rates 13 Mi^s 30 Ch^s 02 Lk^s
" " " intermediate " 44 " 19 " 23 "

Surveys Designated	By Whom Surveyed	Date of Contract	Amount of Surveys Mi^s Ch^s Lk^s	When Surveyed	Magnetic Declination
Exterior Lines	John E. Shannon	June 18-1890.	57 49 25	Sept 1-27-1890.	From 17°30' East. To 17°35' "

I hereby certify that the above diagram of the Exterior lines of Townships 53 and 54 North, Ranges 89, 90, 91 and 92 West of the Sixth Principal Meridian in Wyoming, is strictly conformable to the field notes of the survey thereof on file in this office, which have been examined and approved.

Surveyor Generals Office
Cheyenne, Wyoming June 25-1891

Wm A. Richards
Surveyor General

2480

2955

4917

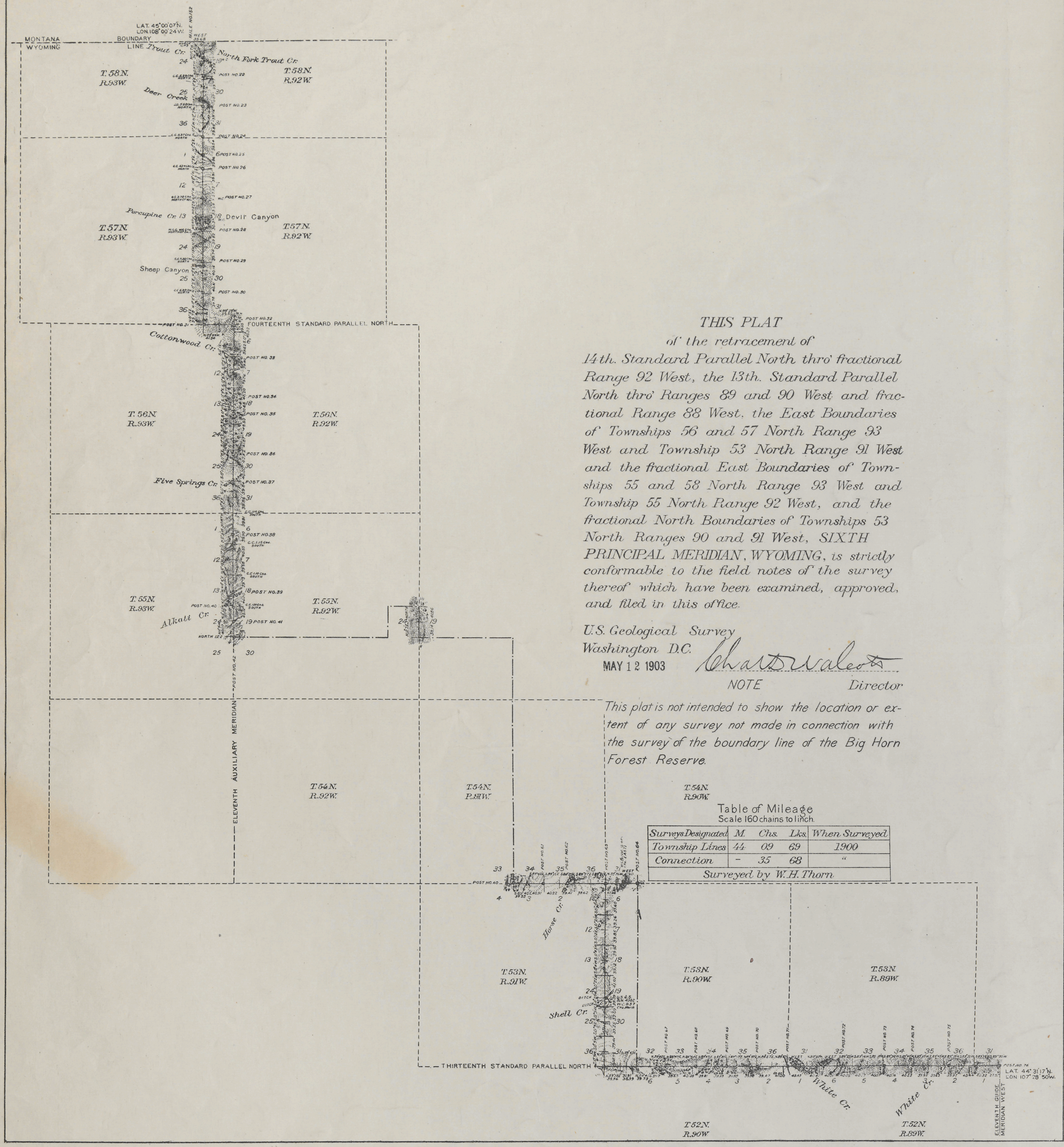

THIS PLAT

of the retracement of 14th. Standard Parallel North thro' fractional Range 92 West, the 13th. Standard Parallel North thro' Ranges 89 and 90 West and fractional Range 88 West, the East Boundaries of Townships 56 and 57 North Range 93 West and Township 53 North Range 91 West and the fractional East Boundaries of Townships 55 and 58 North Range 93 West and Township 55 North Range 92 West, and the fractional North Boundaries of Townships 53 North Ranges 90 and 91 West, SIXTH PRINCIPAL MERIDIAN, WYOMING, is strictly conformable to the field notes of the survey thereof which have been examined, approved, and filed in this office.

U.S. Geological Survey
Washington D.C.
MAY 12 1903

Charles D. Walcott
Director

NOTE

This plat is not intended to show the location or extent of any survey not made in connection with the survey of the boundary line of the Big Horn Forest Reserve.

Table of Mileage
Scale 160 chains to inch.

Surveys Designated	M.	Chs.	Lks.	When Surveyed
Township Lines	44	09	69	1900
Connection	-	35	68	"
Surveyed by W.H. Thorn				

RECEIVED S.G.O.
AUG 11 1903
CHEYENNE, WYO.

2954

Click Here for Field Notes

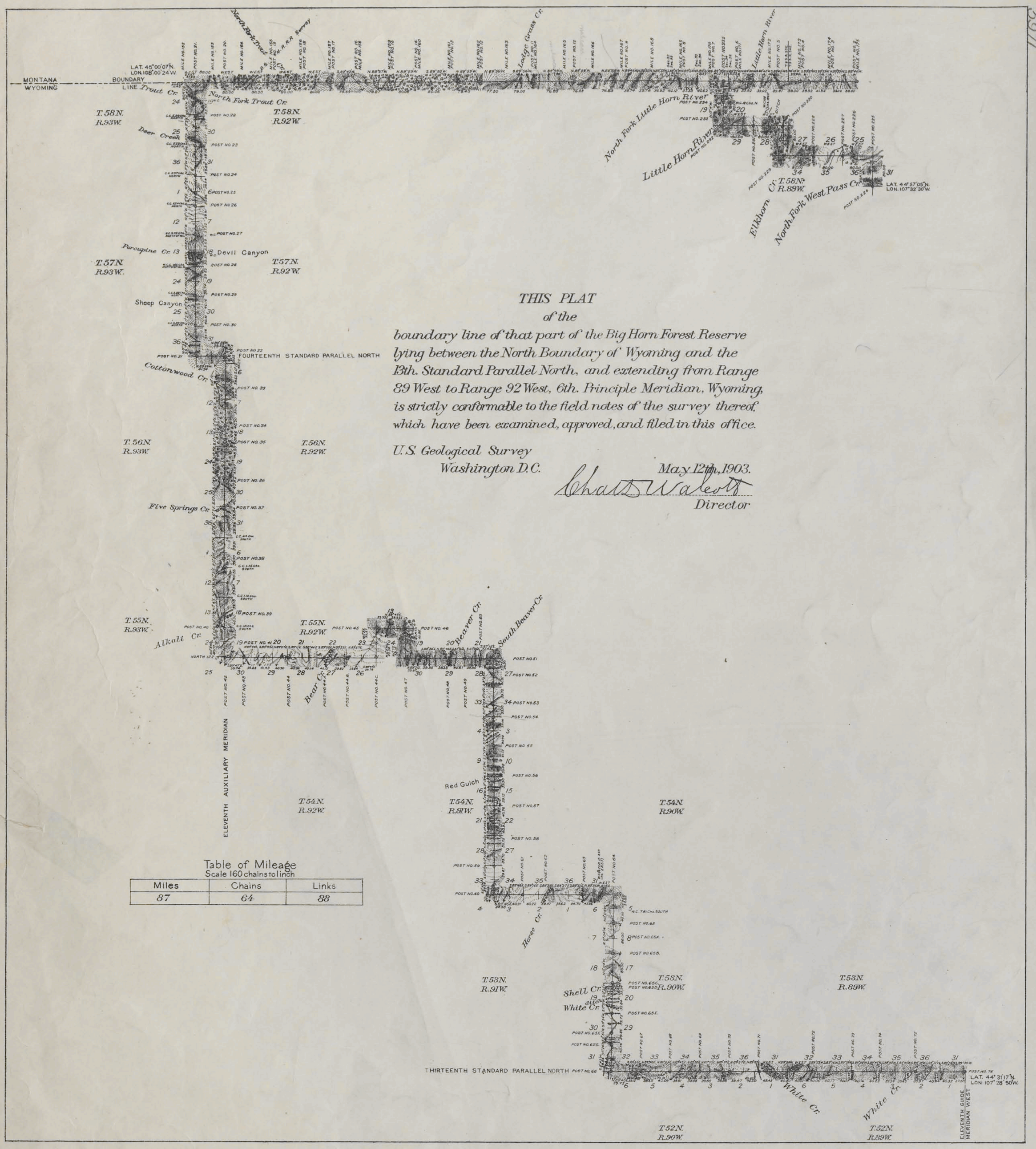

THIS PLAT
of the
boundary line of that part of the Big Horn Forest Reserve lying between the North Boundary of Wyoming and the 13th. Standard Parallel North, and extending from Range 89 West to Range 92 West, 6th. Principle Meridian, Wyoming, is strictly conformable to the field notes of the survey thereof, which have been examined, approved, and filed in this office.

U.S. Geological Survey
Washington D.C.

May 12th, 1903.

Chas. D. Walcott
Director

Table of Mileage
Scale 160 chains to inch

Miles	Chains	Links
87	64	88

RECEIVED S. G. O.
AUG 11 1903
CHEYENNE, WYO.

21