accession no. 2565

4 hard copies

ORIGINAL

Survey accepted G.L.O. April 29, 1919

Supplemental Plat No. 1

Resurvey NE¼ Tp. No. 56 North, Range No. 78 West of the Sixth Principal Meridian, Wyoming

Scale: 1 inch = 20 chains

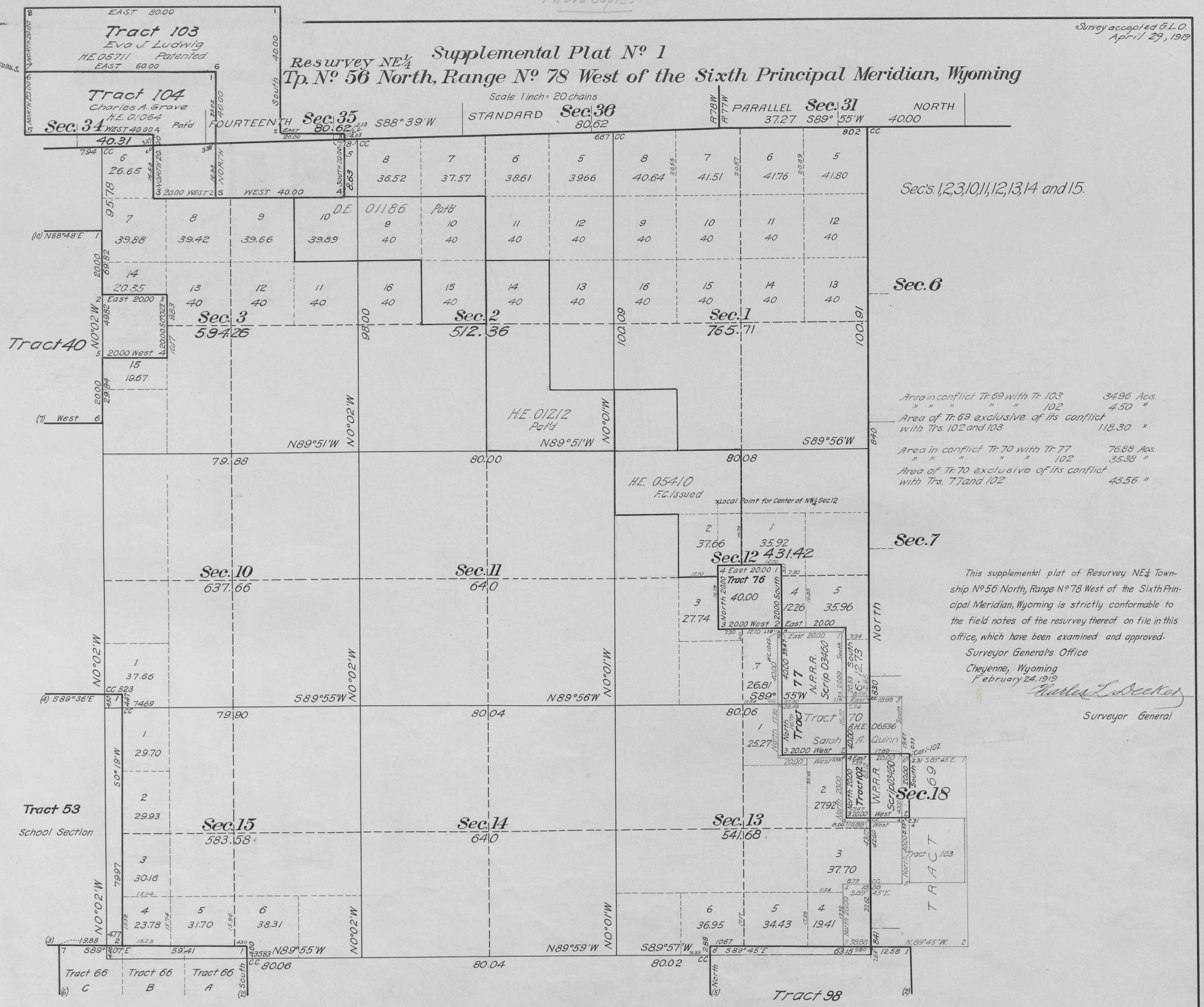

This supplemental plat of Resurvey NE¼ Township No. 56 North, Range No. 78 West of the Sixth Principal Meridian, Wyoming is strictly conformable to the field notes of the resurvey thereof on file in this office, which have been examined and approved.

Surveyor General's Office
Cheyenne, Wyoming
February 24, 1919

Charles L. Decker
Surveyor General

Resurvey
Mark M. Kelley
Group 27

C.H.K.

56 - 78

1786-e

2562

ORIGINAL

Survey accepted G.L.O.
April 29, 1919

Supplemental Plat No. 4

Resurvey SE¼ Township No. 56 North, Range No. 78 West of the Sixth Principal Meridian, Wyoming

Scale 1 inch = 20 Chains

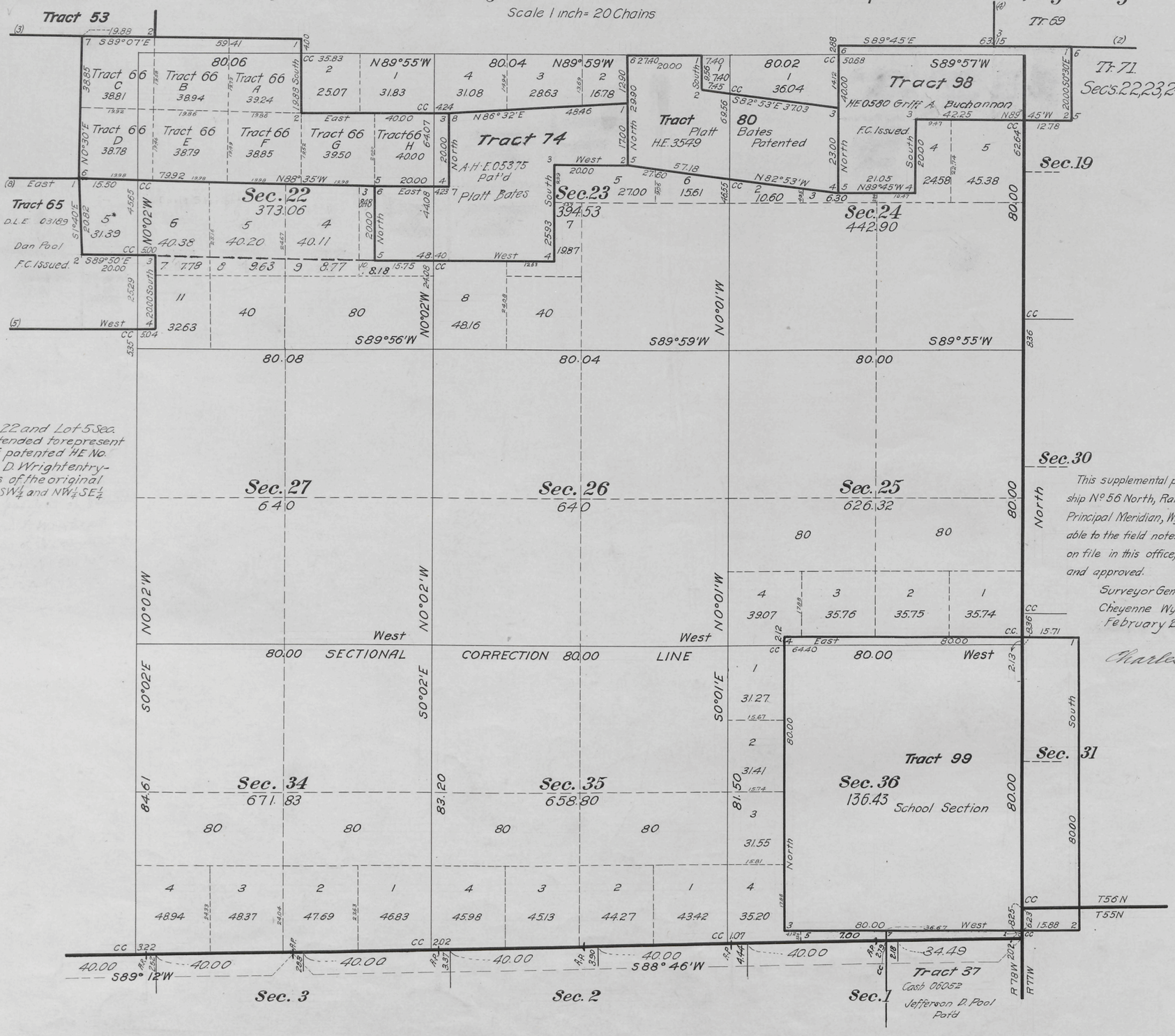

Lots 3, 4, 5, and 6 Sec. 22 and Lot 5 Sec. 21, shown hereon are intended to represent the original position of patented H.E. No. 2064 (F.C. 1462) Davidson D. Wright entryman described in terms of the original Survey as NE¼SE¼ Sec. 21, N½SW¼ and NW¼SE¼ Sec. 22, T.56N., R.78W.

This supplemental plat of Resurvey SE¼ Township No. 56 North, Range No. 78 West of the Sixth Principal Meridian, Wyoming is strictly conformable to the field notes of the resurvey thereof on file in this office, which have been examined and approved.

Surveyor General's Office
Cheyenne Wyoming
February 24, 1919

Charles L. Decker
Surveyor General.

* Duplication of Lot 5, properly shown on Supplemental plat No. 3.

Resurvey
Mark M. Kelley
Group 27

C.H.K.

1786-b

56 - 78

2563

ORIGINAL

Survey accepted G.L.O. April 29, 1919

Supplemental Plat No 3

Resurvey SW¼ Township No 56 North, Range No 78 West of the Sixth Principal Meridian, Wyoming

Scale 1 inch = 20 Chains

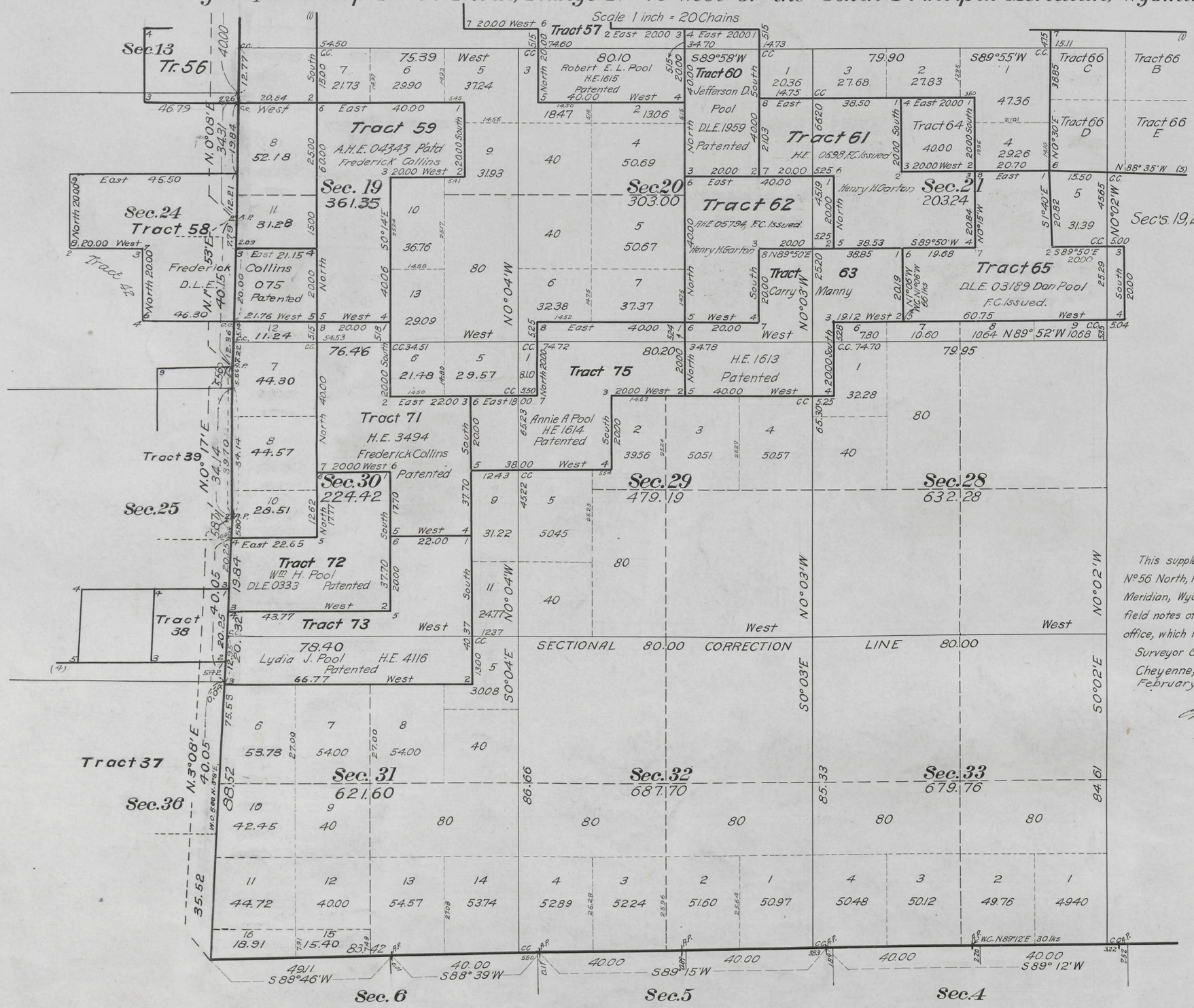

Sec's. 19, 20, 21, 28, 29, 30, 31, 32 and 33.

This supplemental plat of Resurvey SW¼ Township No 56 North, Range No 78 West of the Sixth Principal Meridian, Wyoming is strictly conformable to the field notes of the resurvey thereof on file in this office, which have been examined and approved.

Surveyor General's Office
Cheyenne, Wyoming
February 24, 1919

Charles L. Decker
Surveyor General

Resurvey
Mark M. Kelley
Group 27

1786-e

56 - 78

2564

ORIGINAL

Survey accepted GLO April 29, 1919

Supplemental Plat Nº 2

Resurvey NW¼ Township Nº 56 North, Range Nº 78 West of the Sixth Principal Meridian, Wyoming

Scale 1 inch = 20 Chains

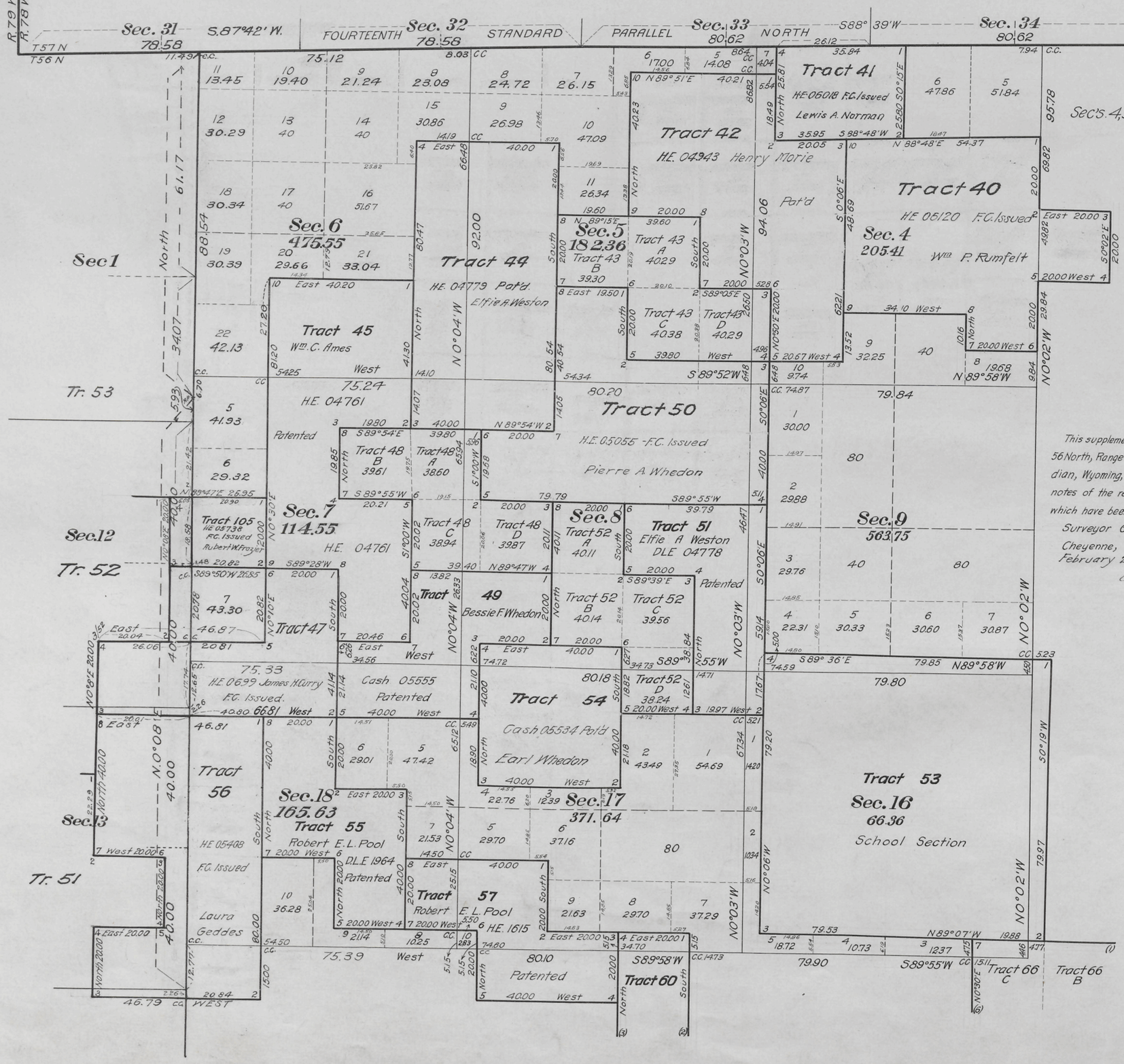

This supplemental plat of Resurvey NW¼ Township Nº 56 North, Range Nº 78 West of the Sixth Principal Meridian, Wyoming, is strictly conformable to the field notes of the resurvey thereof on file in this office, which have been examined and approved.

Surveyor General's Office
Cheyenne, Wyoming
February 24, 1919

Charles L. Decker
Surveyor General

Resurvey
Mark M. Kelley
Group 27

C.H.K.

10786-d

56 - 78

ORIGINAL

2566

4 hard copies

Survey accepted G.L.O. April 29, 1919

Supplemental Plat No. 5

Index to Segregated Tracts

Resurvey Township No. 56 North, Range No. 78 West of the Sixth Principal Meridian, Wyoming

Group No. 27

Resurvey Tract Number	Original Survey T.	R.	Sec.	Subdivisions	Entry Kind	Entry Number	Status in Land Office	Entryman
37	55	78	1	Lots 1, 2, SW¼NE¼, NW¼SE¼	Cash	06052	Patented	Jefferson D. Pool
40	56	78	3	SW¼NW¼, N½SW¼, SW¼SW¼				
	"	"	4	S½NE¼, N½SE¼	H.E.	06120	F.C. Issued	William P. Rumfelt
41	"	"	4	Lots 2, 3	H.E.	06018	F.C. Issued	Lewis A. Norman
42	"	"	4	W½SW¼, SW¼NW¼				
	"	"	5	Lots 1, 2, S½NE¼, NE¼SE¼	H.E.	04943	Patented	Henry Marie
43	"	"	5	S½SE¼, NW¼SE¼, NE¼SW¼	D.E.	05344	Intact	Issabella A. Whedon
44	"	"	5	SW¼NW¼, W½SW¼				
	"	"	6	SE¼NE¼, E½SE¼				
	"	"	7	NE¼NE¼				
	"	"	8	NW¼NW¼	H.E.	04779	Patented	Elfie A. Weston
45	"	"	6	SW¼SE¼, SE¼SW¼				
	"	"	7	NW¼NE¼, E½NW¼, NE¼SW¼, W½SE¼	H.E.	04761	Patented	William C. Ames
47	"	"	7	SE¼SW¼				
	"	"	18	Lot 1, NE¼NW¼				
	56	79	13	NE¼NE¼	H.E.	0699	F.C. Issued	James H. Curry
48	56	78	7	S½NE¼, NE¼SE¼				
	"	"	8	NW¼SW¼	D.E.	03187	Intact	Bessie F. Whedon
49	"	"	7	SE¼SE¼				
	"	"	8	SW¼SW¼				
	"	"	18	N½NE¼	Cash	05555	Patented	Bessie F. Whedon
50	"	"	5	SE¼SW¼				
	"	"	8	NE¼, S½NW¼, NE¼NW¼	H.E.	05055	F.C. Issued	Pierre A. Whedon
51	"	"	8	N½SE¼, SE¼SE¼				
	"	"	17	NE¼NE¼	D.E.	04778	Patented	Elfie A. Weston
52	"	"	8	E½SW¼, SW¼SE¼				
	"	"	17	NW¼NE¼	D.E.	03188	Cancelled	Earl Whedon
53	"	"	16	All	S.S.			Wyoming
54	"	"	17	NW¼	Cash	05534	Patented	Earl Whedon
55	"	"	18	W½SE¼, NE¼SW¼, SE¼NW¼	D.E.	1964	Patented	Robert E. L. Pool
56	"	"	18	Lots 2, 3, 4				
	"	"	19	Lot 1				
	56	79	13	SE¼NE¼, NE¼SE¼				
	"	"	24	NE¼NE¼	H.E.	05408	F.C. Issued	Laura G. Geddes
57	56	78	18	SE¼SE¼				
	"	"	20	N½NW¼				
	"	"	17	SW¼SW¼	H.E.	1615	Patented	Robert E. L. Pool
58	"	"	19	Lot 4				
	"	"	24	N½SE¼, SE¼SE¼	D.E.	075	Patented	Frederick Collins

Resurvey Tract Number	Original Survey T.	R.	Sec.	Subdivisions	Entry Kind	Entry Number	Status in Land Office	Entryman
59	56	78	19	E½SW¼, SE¼NW¼, SW¼NE¼	A.H.E.	04343	Patented	Frederick Collins
60	"	"	20	W½NE¼	D.E.	1959	Patented	Jefferson D. Pool
61	"	"	20	SE¼NE¼				
	"	"	21	SW¼NW¼, N½SW¼	H.E.	0698	F.C. Issued	Henry H. Garton
62	"	"	20	N½SE¼, SW¼SE¼	A.H.E.	05794	F.C. Issued	Henry H. Garton
63	"	"	20	SE¼SE¼				
	"	"	21	SW¼SW¼				
	"	"	29	N½NE¼	H.E.	1613	Patented	Carry Manny
64	"		21	SE¼NW¼	A.H.E.	05794	Intact	Henry H. Garton
65	"	"	21	SE¼SW¼, S½SE¼, NW¼SE¼	D.E.	03189	F.C. Issued	Dan Pool
66	"	"	21	E½NE¼				
	"	"	22	NW¼, S½NE¼	H.E.	06429	Intact	Jacob S. Pool
69	56	77	18	E½SW¼, SE¼NW¼, Lot 4	H.E.	04982	Intact	Sarah A. Quinn
70	56	77	18	Lots 1 and 2				
	56	78	12	SE¼SE¼				
	"	"	13	NE¼NE¼	A.H.E.	06536	Intact	Sarah A. Quinn
71	"	"	30	E½NW¼, SW¼NE¼, NW¼SE¼	H.E.	3494	Patented	Frederick Collins
72	"	"	30	Lot 4, E½SW¼	D.E.	0333	Patented	William H. Pool
73	"	"	30	SW¼SE¼				
	"	"	31	Lot 1, NE¼NW¼, NW¼NE¼	H.E.	4116	Patented	Lydia J. Pool
74	"	"	22	NE¼SE¼				
	"	"	23	S½NW¼, NW¼SW¼	A.H.E.	05375	Patented	Platt Bates
75	"	"	29	N½NW¼, SW¼NW¼				
	"	"	30	SE¼NE¼	H.E.	1614	Patented	Anna A. Pool
76	"	"	12	NE¼SW¼	Scrip	03460	Intact	Northern Pacific R.R. Co.
77	"	"	12	SW¼SE¼				
	"	"	13	NW¼NE¼	Scrip	03460	Intact	Northern Pacific R.R. Co.
80	"	"	23	W½NE¼, SE¼NE¼				
	"	"	24	SW¼NW¼	H.E.	3549	Patented	Platt Bates
98	"	"	24	N½NE¼, E½NW¼	H.E.	0580	F.C. Issued	Griff A. Buchannon
99	"	"	36	All	S.S.			Wyoming
102	"	"	13	SE¼NE¼	Scrip	03460	Intact	Northern Pacific R.R. Co.
103	57	78	34	S½N½, E½SE¼				
	"	"	35	SW¼SW¼	H.E.	05711	Patented	Eva J. Ludwig
104	"	"	34	W½SE¼, N½SW¼	H.E.	01064	Patented	Charles A. Grave
105	56	78	7	Lot 3	A.H.E.	05738	F.C. Issued	Aubert W. Frazier

This Index to Segregated Tracts, Resurvey Township No. 56 North, Range No. 78 West of the Sixth Principal Meridian Wyoming, is made to accompany Plat of resurvey of said Township and is hereby approved

U.S. Surveyor Generals Office
Cheyenne, Wyoming
February 24, 1919

Charles L. Decker
Surveyor General

A.L.R.

1286-f

56 - 78

accession no. 2561

Click Here for Field Notes

Click Here for Field Notes to Private Land Claims

ORIGINAL

Resurvey Township No. 56 North, Range No. 78 West of the Sixth Principal Meridian, Wyoming

Survey accepted G.L.O. April 29, 1919.

Click Here for Exterior Notes

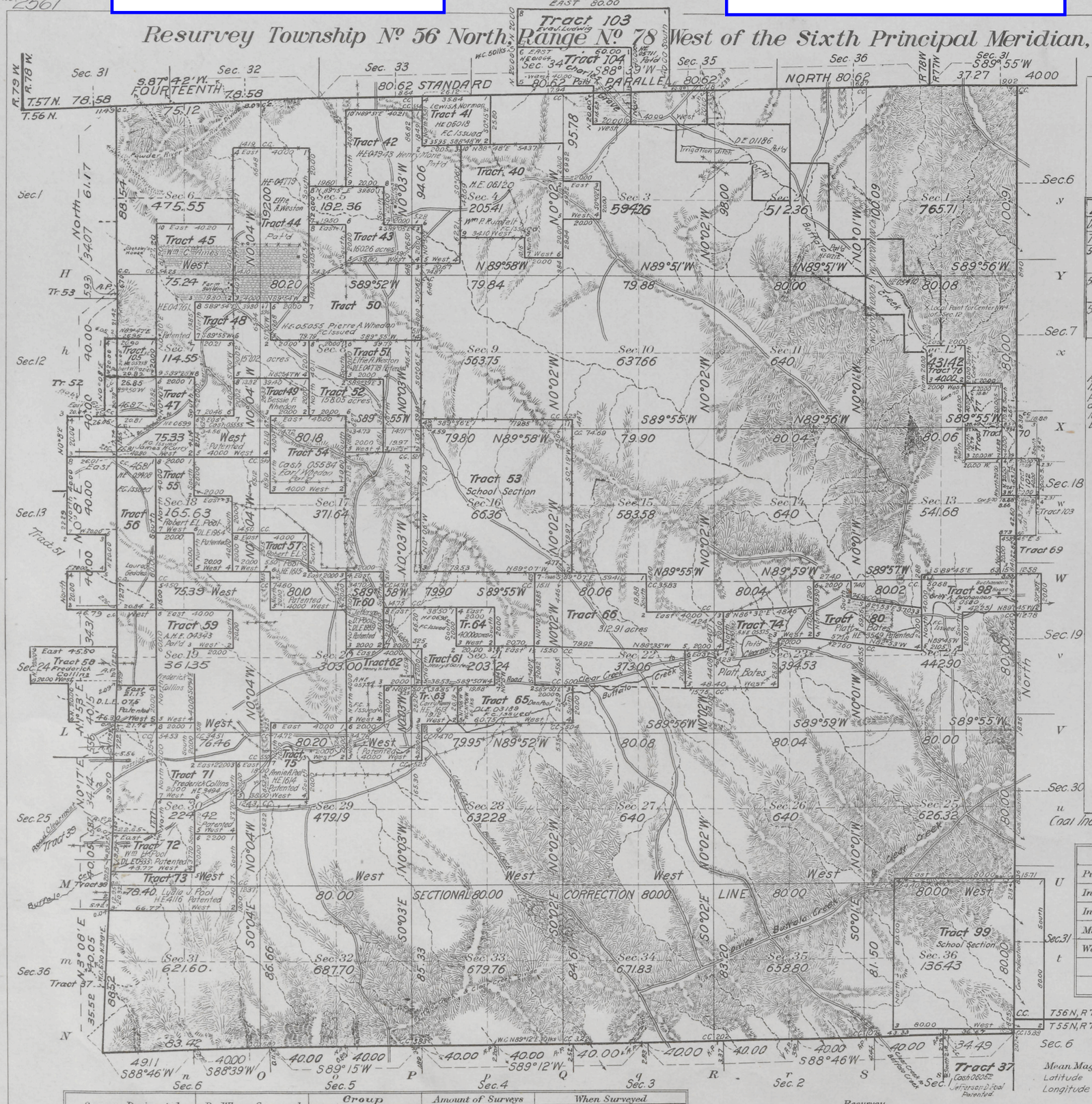

Note Supplemental Plat No. 1 N.E. quadrant
No. 2 N.W. "
No. 3 S.W. "
No. 4 S.E. "
Index Diagram

Entries conforming to lines of Resurvey with changed description.											
Description by Orig. Sur.				Description by Resurvey							
T.	R.	Sec.	Subdivisions	T.	R.	Sec.	Subdivisions	Entry Kind	Entry Number	Status in E.O.	Entryman
56	78	2	Lot 4 SW¼NW¼	56	78	2	Lot 9, 10, 15				
		3	Lots 1 and 2			3	Lot 10	D.E.	01186	Pat'd	Charles A. Grave
56	78	2	E½W½, E½NW¼	56	78	2	Lot 1, NW¼SE¼				Ralph E. Grave
		2	SW¼SE¼			2	SE¼SE¼	H.E.	01212	Pat'd	
56	78	2	SE¼SE¼	56	78	1	SW¼SW¼	H.E.	05410	F.C. Issued	Ralph E. Grave
		11	NE¼NE¼			12	Lot 2, N½NW¼				
		12	W½NW¼								

All tract segregations, and all claims conforming to the lines of the resurvey shown hereon represent the position and form of said tracts under the original description as referred to the original survey; located as such on the ground according to the best available evidence of their true position.

Areas in Acres	
Public Land	1626833
Indian Reservation	
Indian Allotments	
Mineral Claims	
Water Surface	
Total Area	

Scale 40 Chains to an inch

Mean Magnetic Declination
Latitude 44° 47' N
Longitude 106° 10½' W

Surveys Designated	By Whom Surveyed	Group No.	Group Date	Amount of Surveys Mls.	chs.	lks.	When Surveyed Begun	Completed
Resurvey Subdivisions	Mark M. Kelley	27	September 10, 1914	61	02	42	Aug. 23, 1915	Nov. 17, 1917
" Fourteenth St. Par.	" " "	27	" " "	5	76	15	Nov. 24, 1914	Nov. 17, 1917
" South Boundary	" " "	27	" " "	6	03	60	Aug. 24, 1915	July 5, 1917
" East "	" " "	27	" " "	6	20	91	May 31, 1915	June 4, 1915
" West "	" " "	27	" " "	6	16	70	Oct. 8, 1915	Nov. 17, 1917
Private Land Claims	" " "	27	" " "	72	55	93	Aug. 23, 1915	Nov. 12, 1917
Connections	" " "	27	" " "	8	68	27	Aug. 23, 1915	Nov. 17, 1917
Tract Surveys	W. H. Clark	27	May 20, 1918	5	40	00	Nov. 1, 1918	Nov. 6, 1918
Amendment of Tract Surveys	"	"	" " "				"	"

The above map of Resurvey Township No. 56 North Range No. 78 West of the Sixth Principal Meridian, Wyoming is strictly conformable to the field notes of the re-survey thereof on file in this office, which have been examined and approved.

U. S. Surveyor General's Office.
Cheyenne, Wyoming, February 24, 1919

Charles L. Decker
Surveyor General.

17NR-a

56 - 78

(23)

Click Here for Field Notes

51

2560

TOWNSHIP No. 56 NORTH. RANGE No. 78 WEST of the 6TH Principal MERIDIAN.

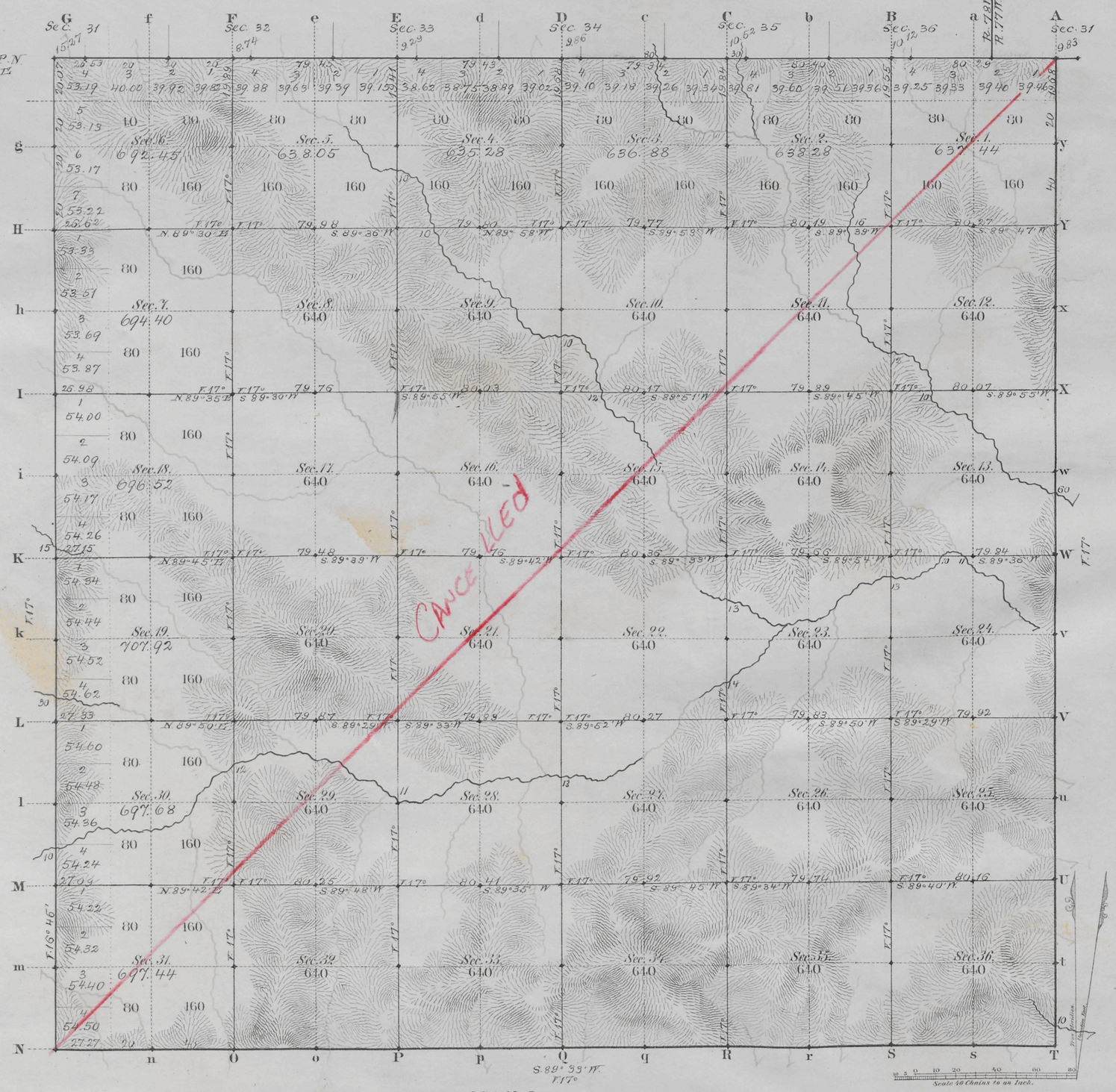

Total number of Acres. 23372.34

Surveys Designated	By Whom Surveyed	Date of Contract	Amount of Surveys Mls	Chs	Lks	When Surveyed	Magnetic Declination
3.8 W. Township lines	Edw. F. Stanle	Apl. 21, 1880	12	07	34	May 26 & June 2, 1883	17° East
Subdivisions	" " "	" " "	60	32	83	July 6 & 9, 1883	17° " "
Connections	" " "	" " "		48	53	" " "	
14th Stand. P.N.	" " "	" " "	6	05	44	June 1, 1883	
E. Township L.	Chas. Holcomb	July 12, 1882	5	79	68	March 30, 1883	

The above Map of Township No. 56 North Range No. 78 West of the Sixth Principal Meridian Wyoming Territory is strictly conformable to the field notes of the survey thereof on file in this Office, which have been examined and approved

Surveyor Generals Office,
Cheyenne Wyoming
November 1st 1883

Edw. C. Davis
Sur. Gen.l

A. Gast & Co., St. Louis Mo.

1786

56 - 78

(23) Indexed 2639

Click Here for Field Notes

EXTERIOR LINES.

Scale 3 miles to 1 inch. Magnetic Variation E.

M O N T A N A.

North Boundary of Wyoming

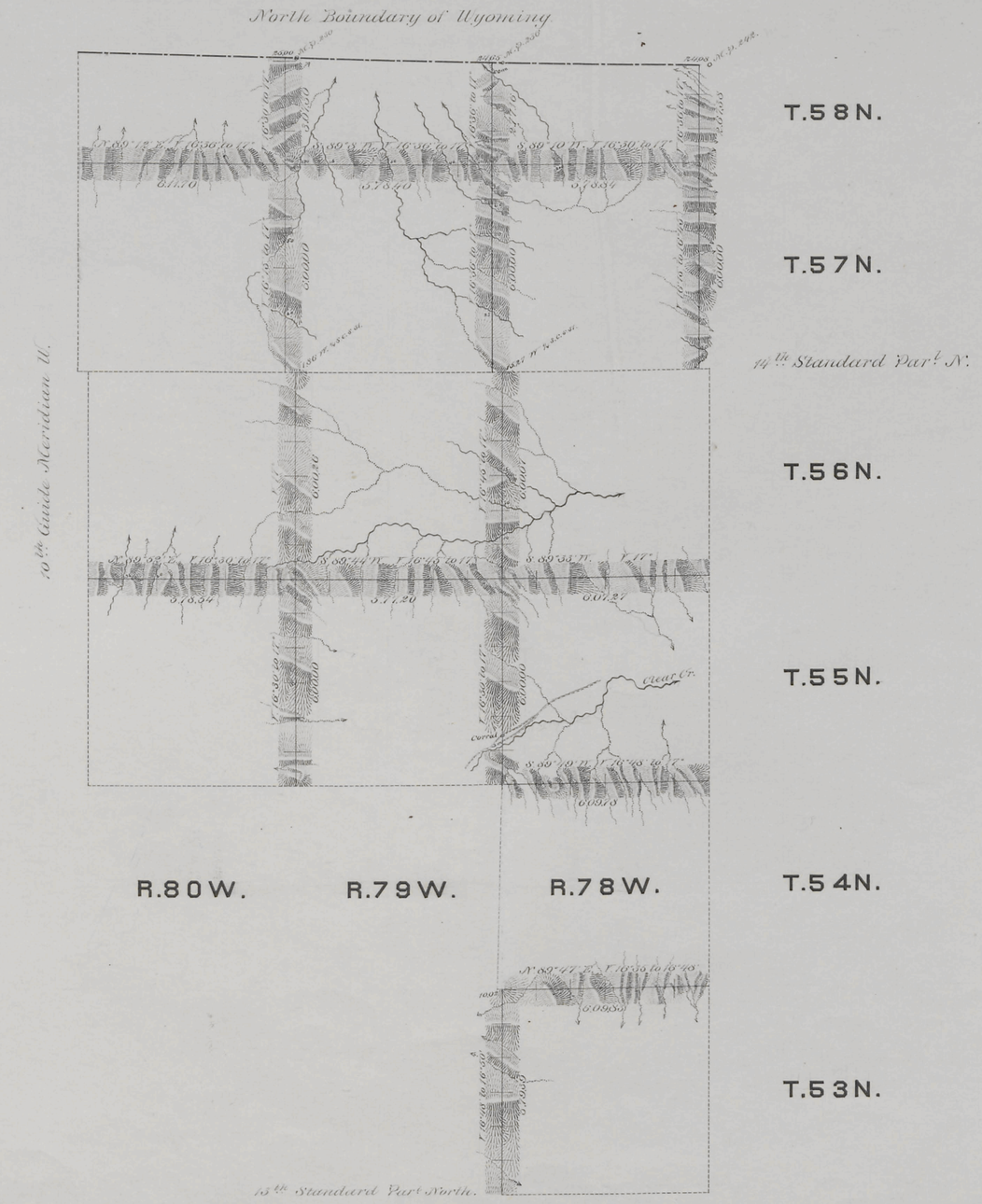

Surveys designated	By whom surveyed	Date of contract.	Amt. of surveys			When surveyed.
			Miles.	Chs.	lks.	
Exterior lines	Ed. F. Stahle	Sept. 21. 1880	105	23	12	May 24-June 11. 1883.
Connections.	- - -	- - -	1	30	88	- - -

I hereby certify that the above diagram of T. 53 & 54 N. R. 78 W. & T. 55, 56, 57 & 58 N. R. 78, 79, & 80 West of the 6th Principal Meridian Wyoming Territory, is strictly conformable to the field notes of the survey thereof on file in this Office, which have been examined and approved.

Surveyor Generals Office,
Cheyenne Wyo. November 1st 1883.

Edw. C. Dawes
Surveyor General.

1812